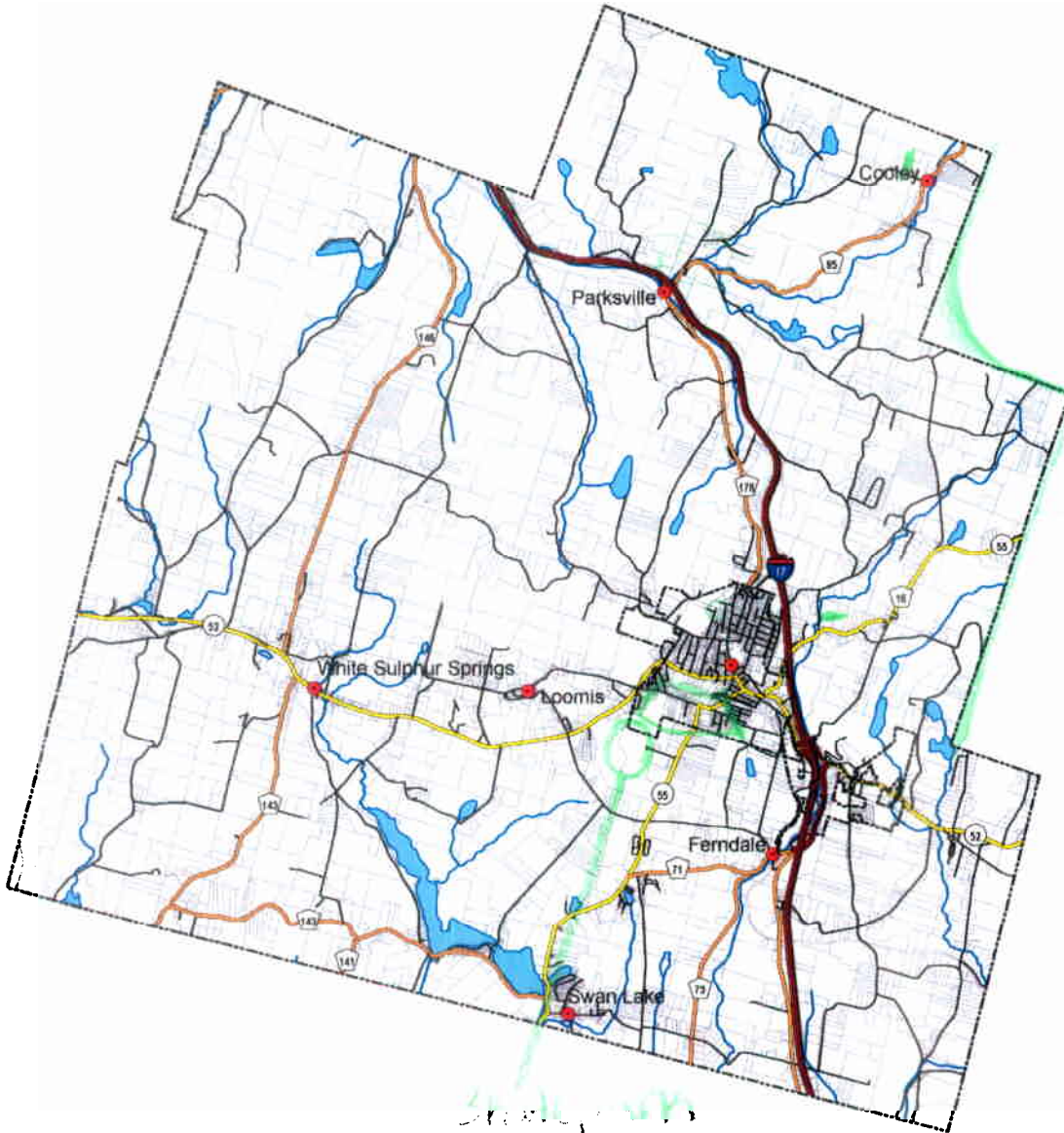


# Exercise #1: Mapping Exercise



## Economic Development

- Retail Stores
- Industrial Areas
- Office Parks

---



---



---

## Housing

- Single Family
- Apartments
- Senior Housing

---



---



---

## Open Space

- Parks
- Farmland

---

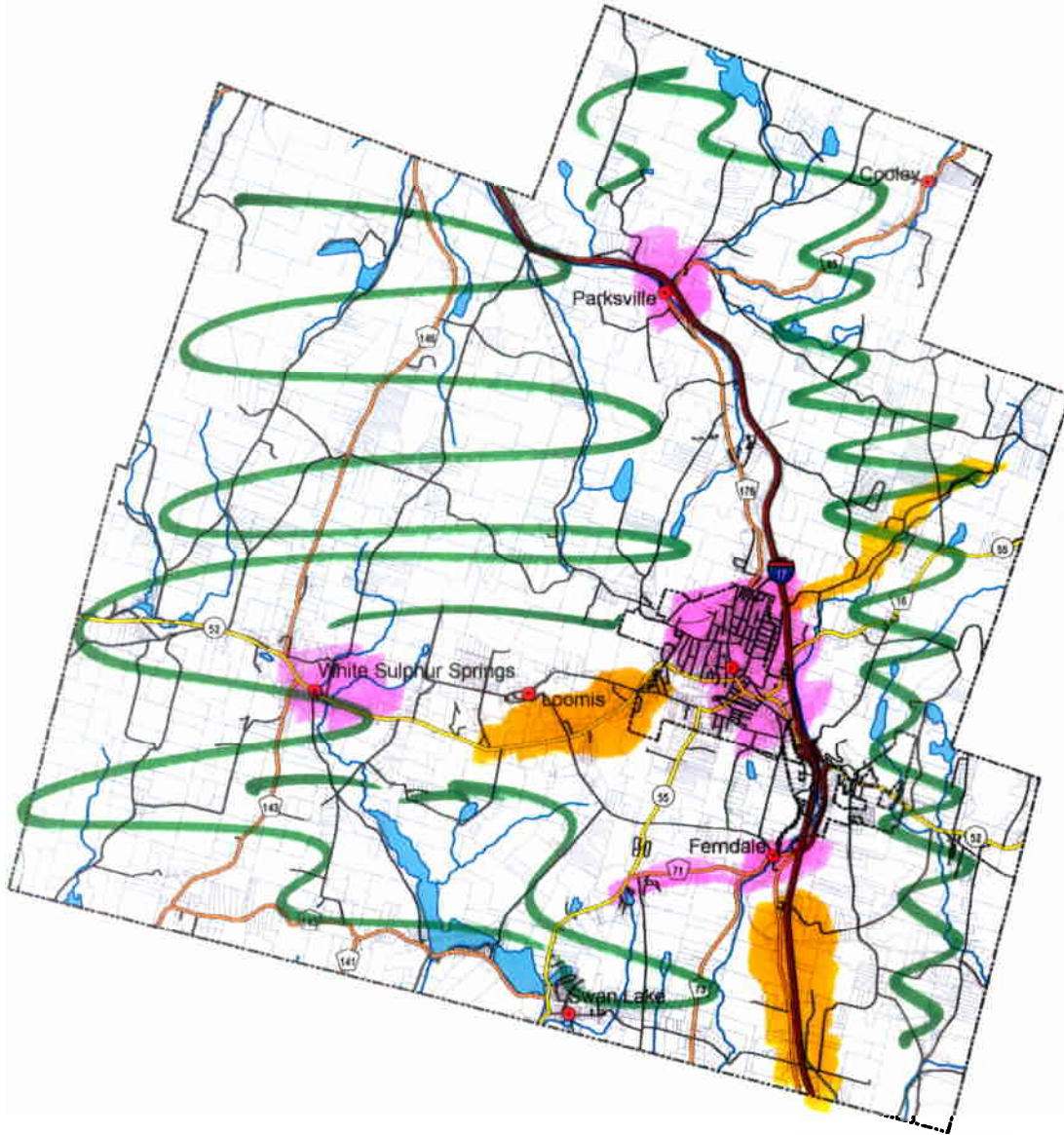


---



---

## Exercise #1: Mapping Exercise



### Economic Development

- Retail Stores
- Industrial Areas
- Office Parks

### Housing

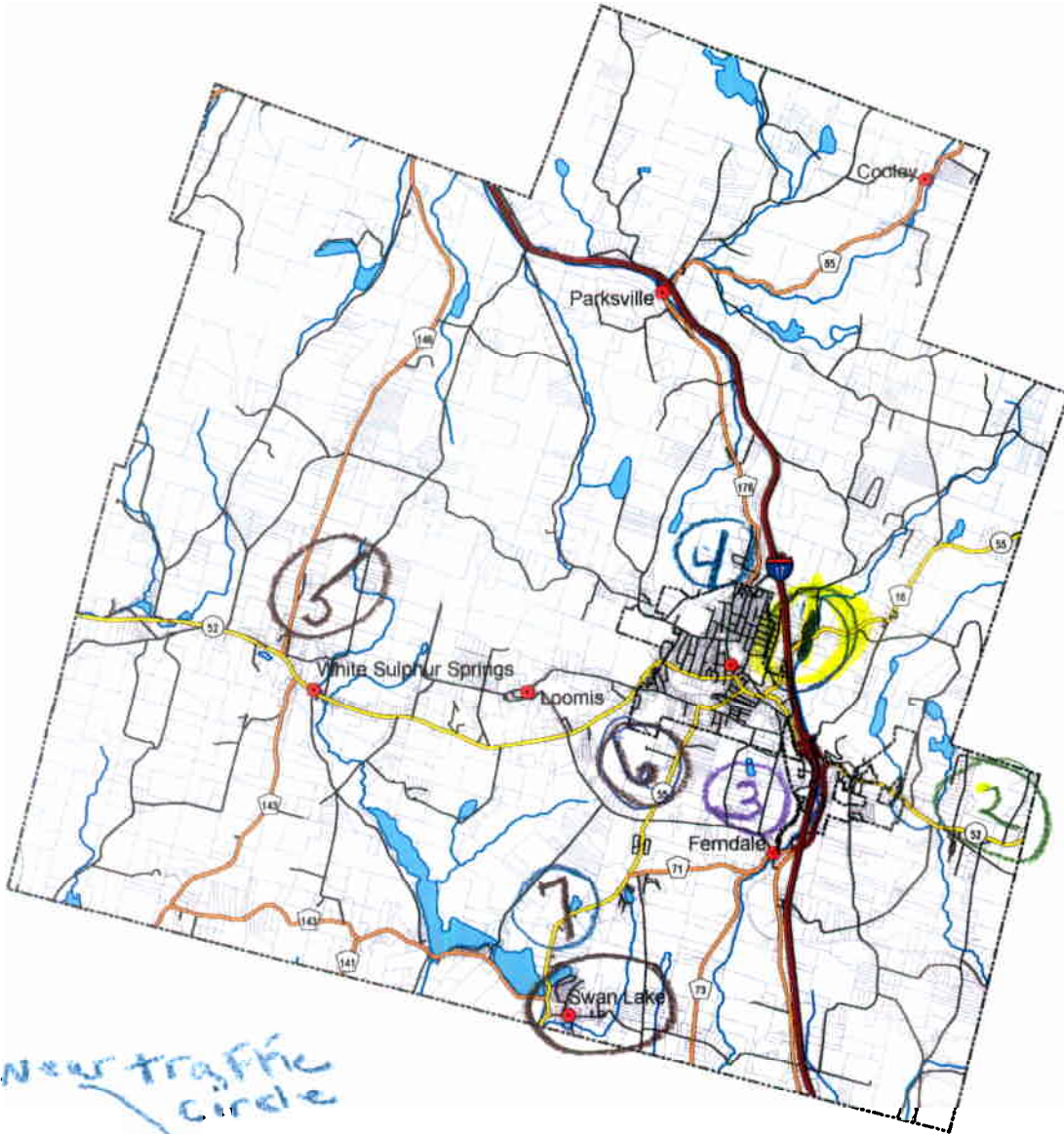
- Single Family
- Apartments
- Senior Housing

### Open Space

- Parks
- Farmland




# Exercise #1: Mapping Exercise



*Near traffic circle*

## Economic Development

- 1 Retail Stores *in town*
  - 2 Industrial Areas *AT 52 EAST*
  - 3 Office Parks
  - 4
  - 5
  - 6
  - 7
- Ferndale stores*

## Housing

- 1 Single Family
  - 4 Apartments
  - 4 Senior Housing
  - 2
  - 3
  - 5
  - 6
  - 7
- or shopping areas*

## Open Space

- 6 Parks *already there*
- 5 Farmland *walnut mount.*
- 1
- 2
- 3
- 4
- 7