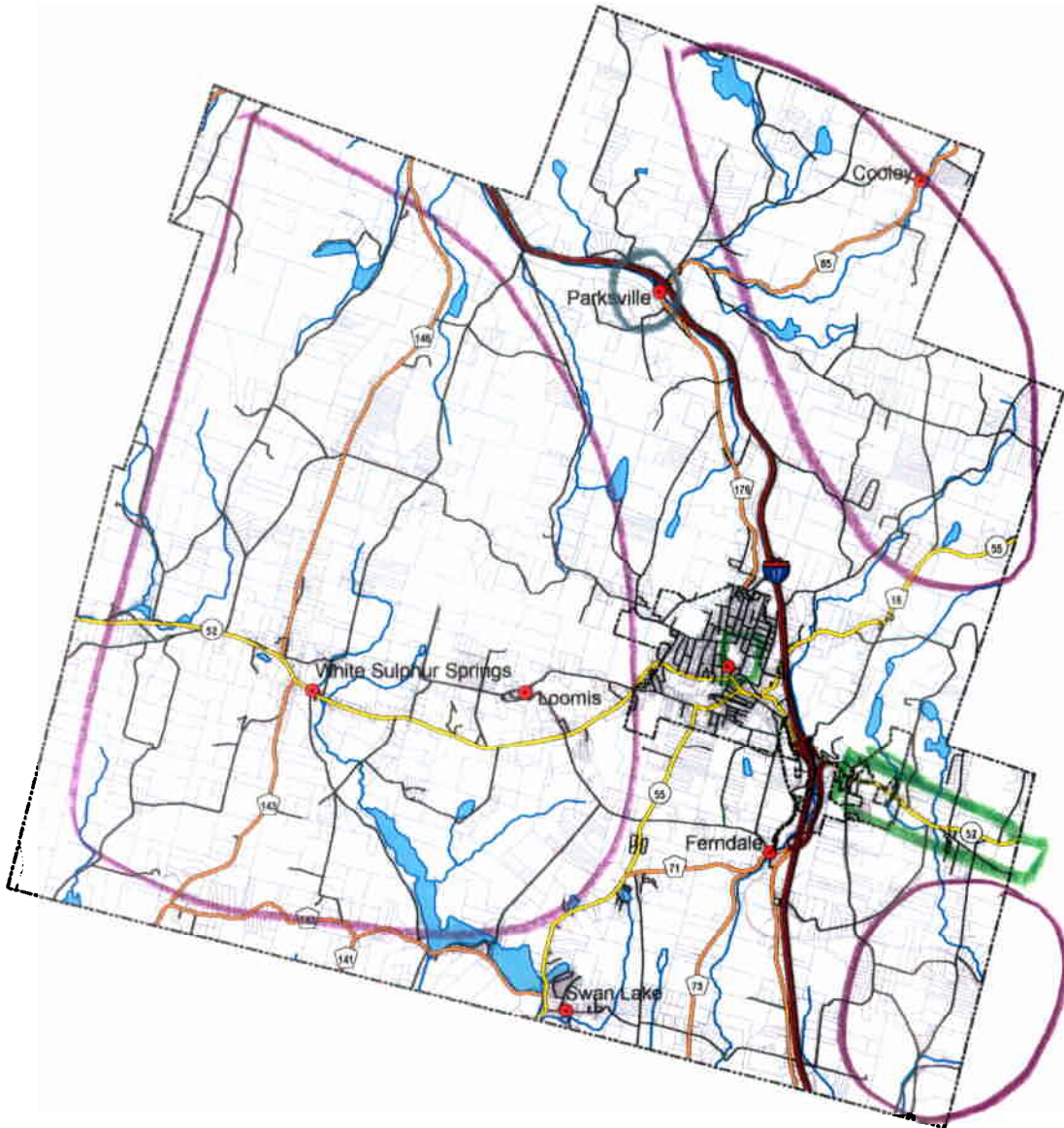


## Exercise #1: Mapping Exercise



### Economic Development

- Retail Stores
- Industrial Areas
- Office Parks

---

---

### Housing

- Single Family
- Apartments
- Senior Housing

---

---

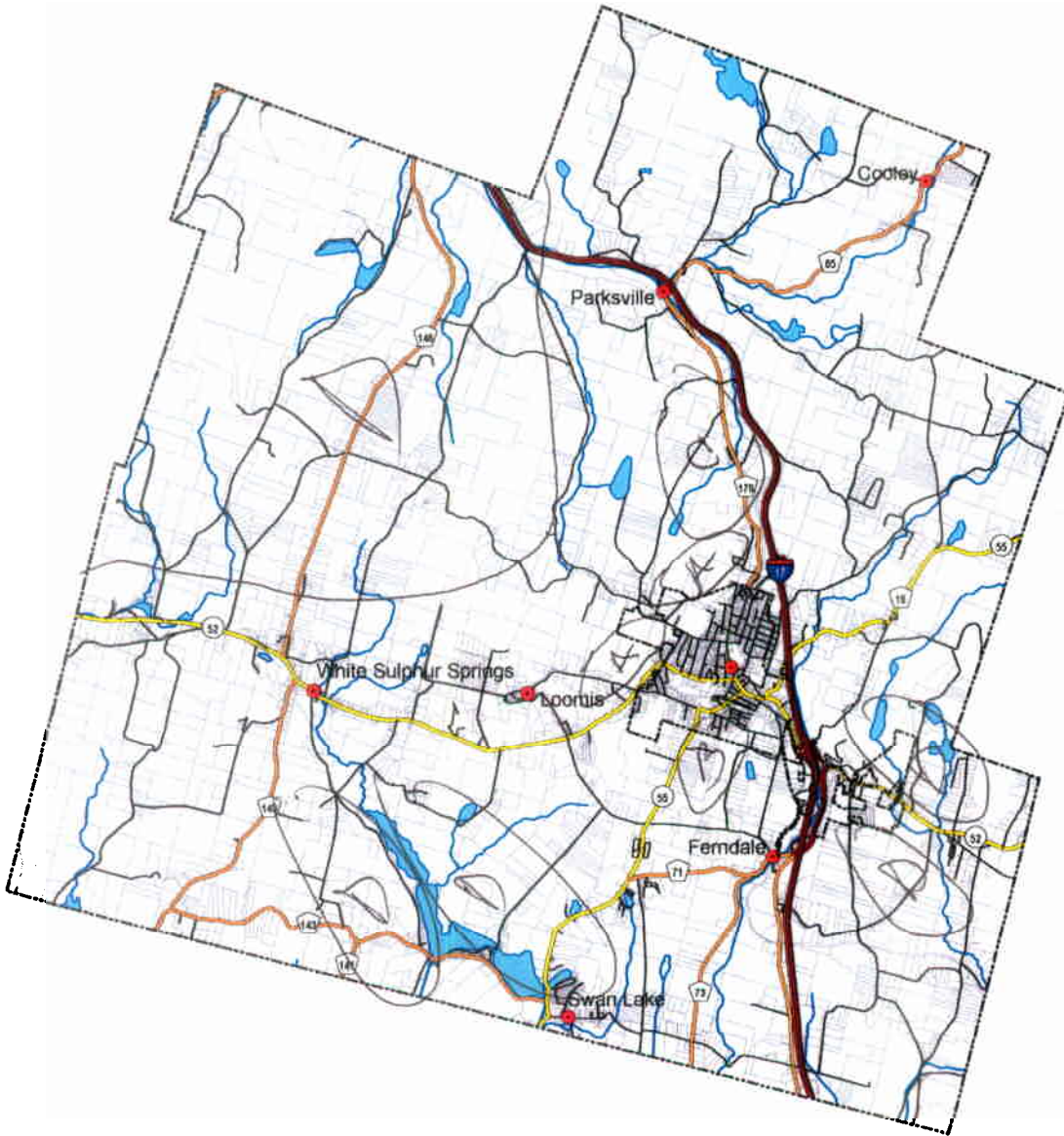
### Open Space

- Parks
- Farmland

---

---

## Exercise #1: Mapping Exercise



### Economic Development

- Retail Stores
- Industrial Areas
- Office Parks
- 
- 

### Housing

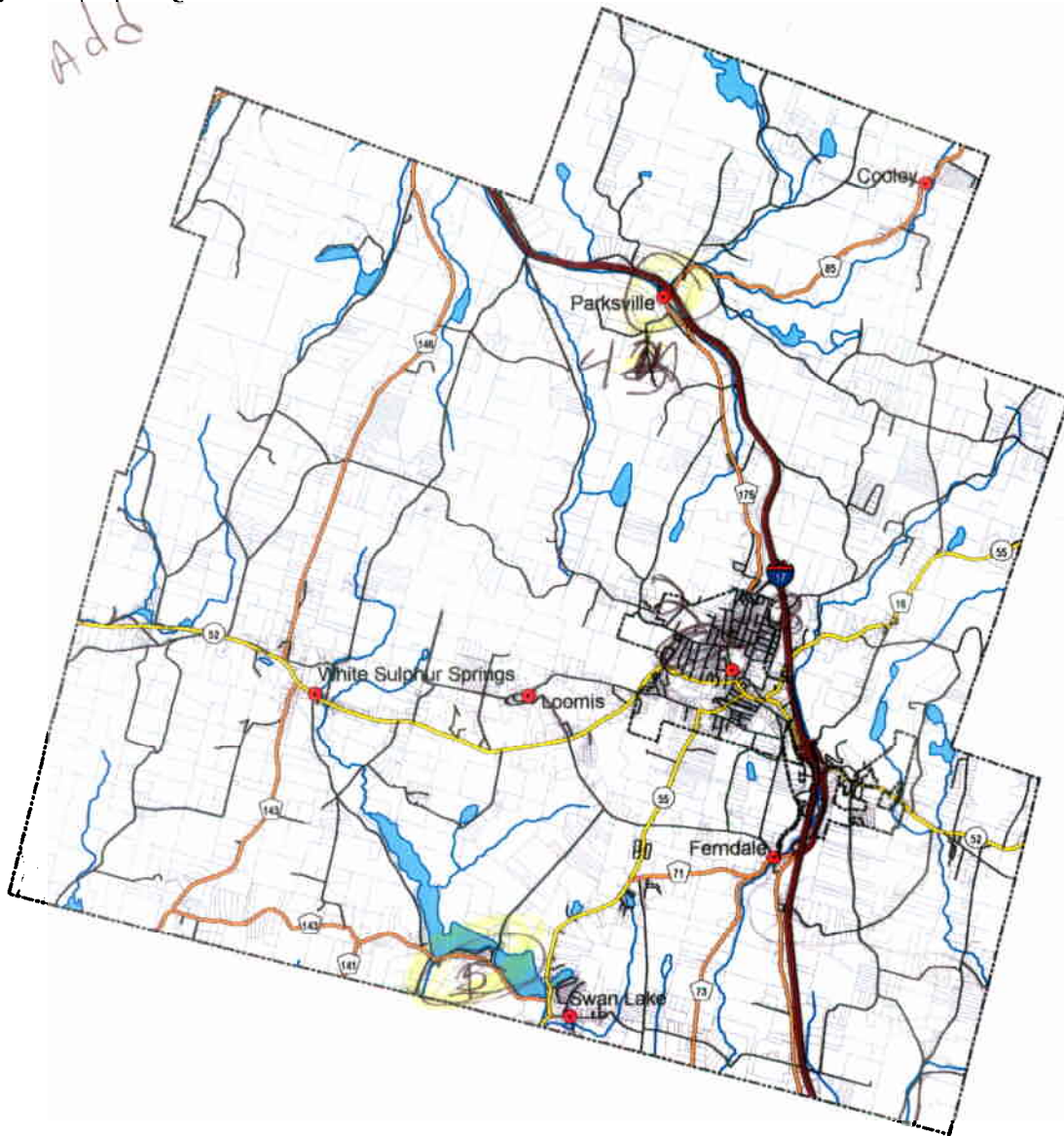
- Single Family
- Apartments
- Senior Housing
- 
- 

### Open Space

- Parks
- Farmland
- 
- 
-

Darlene  
 Youth Group  
 Add in to large map

**Exercise #1: Mapping Exercise**



**Economic Development**

- Retail Stores
- Industrial Areas
- Office Parks
- 
- 

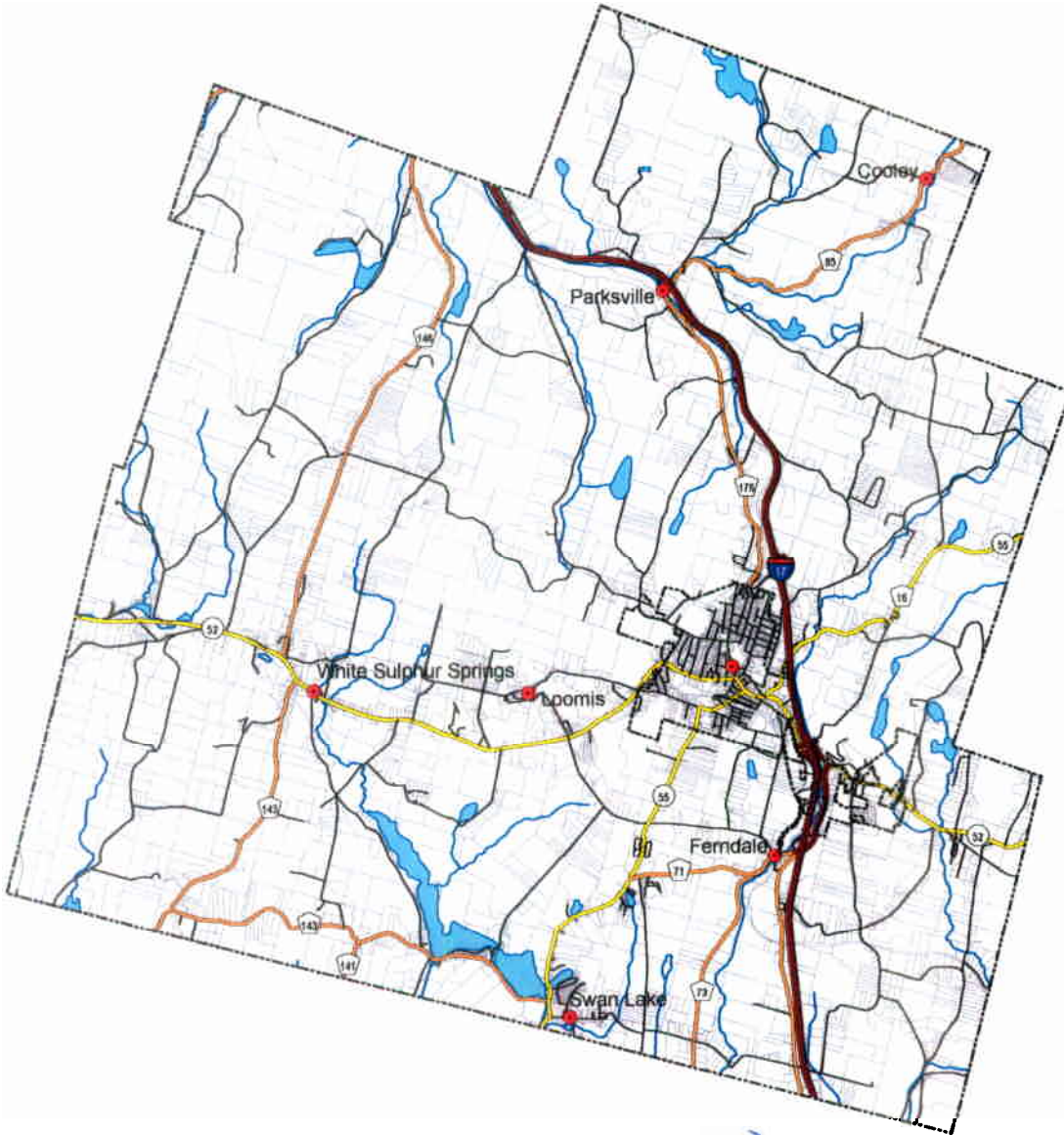
**Housing**

- Single Family
- Apartments
- Senior Housing
- 
- 

**Open Space**

- Parks
- Farmland
- 2 Skate Parks
- 3 Zalkin Avenue
- 4 Parkville-railsto
- 5 Swan Lake trails
- hotel land

## Exercise #1: Mapping Exercise



### Economic Development

- Retail Stores *MAIN ACCESSIBLE HWYS*
- Industrial Areas *- STATE R.D.S.*
- Office Parks *MAIN EASY ACCESSIBLE HWYS*
- AWAY FROM RESIDENTIAL AREAS*

### Housing

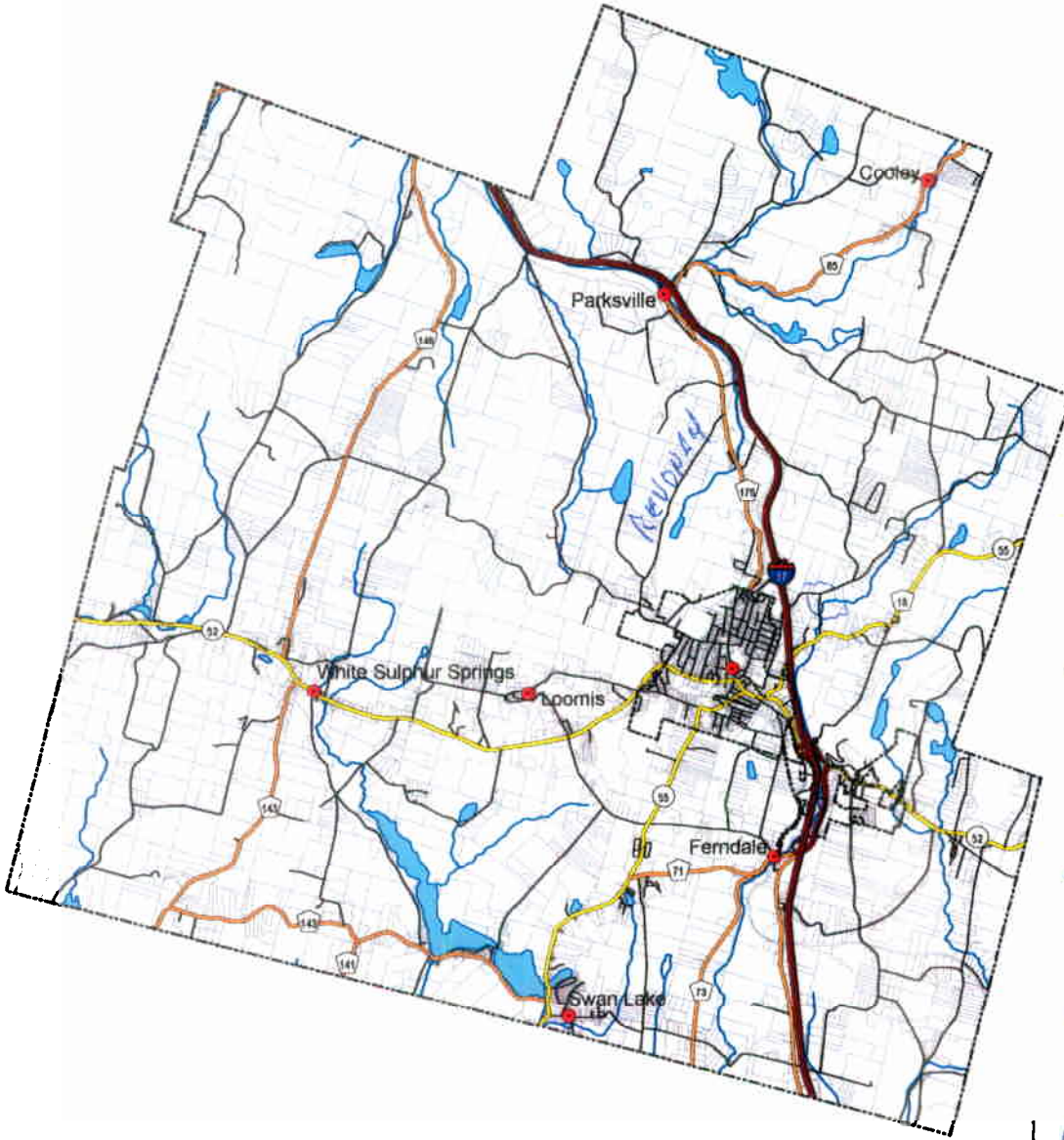
- (NO CLUSTERS)*
- Single Family *NEAR VILLAGES + MAIN RD.*
  - Apartments *- VILLAGES*
  - Senior Housing *NEAR SHOPPING MEDICAL*
  - 
  -

### Open Space

- Parks *NEAR WATER + OPEN AREAS*
- Farmland *OUTER AREAS PARKSVILLE - SL + W.S.S.*
- 
-

5000 mobile home tract

## Exercise #1: Mapping Exercise



W about 200m toward  
 into BKI AREA # X Hamers  
 only # state  
 Board 1/2 pipe

P.O. area  
 O.T.D. ALLIANCE  
 HOLOGRAPHIC

### Economic Development

- Retail Stores *where road*
- Industrial Areas *STATE ROADS*
- Office Parks *Interway area*
- 
- 

### Housing

- Single Family
- Apartments
- Senior Housing
- 
- 

### Open Space

- Parks
- Farmland
- 
- 
- 

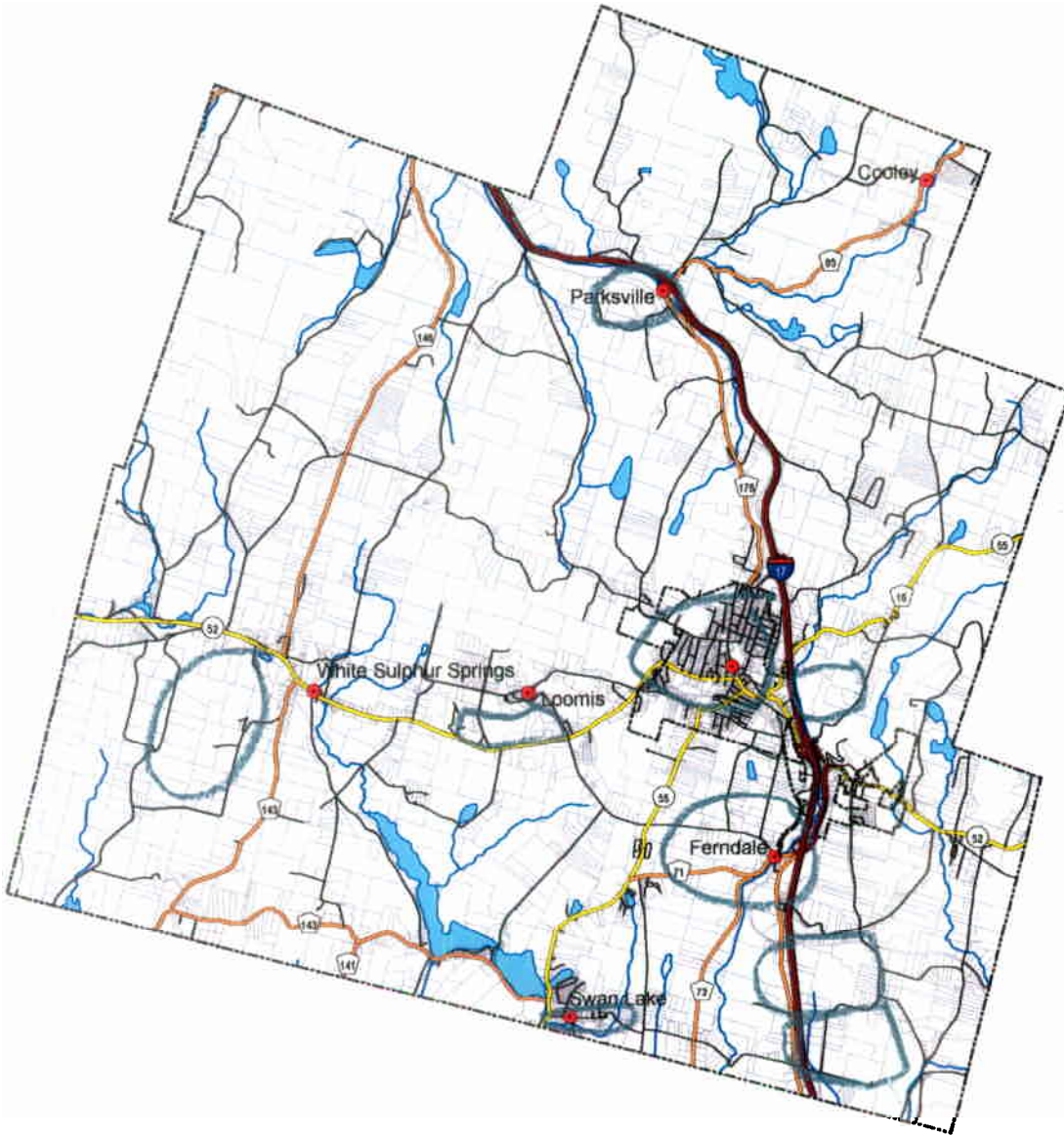
Send Town Board  
 → Highway Dept to  
 Architectural  
 Appraisal  
 McClair

where street runs  
 more EXITS

Bury  
 the  
 Brad

Historic  
 Preservation  
 A. Hillis  
 B. ...  
 2nd  
 more  
 key the  
 Atlantic  
 Ocean  
 for casing  
 Denning  
 Building  
 w w H

## Exercise #1: Mapping Exercise



### Economic Development

- Retail Stores
- Industrial Areas
- Office Parks
- \_\_\_\_\_
- \_\_\_\_\_

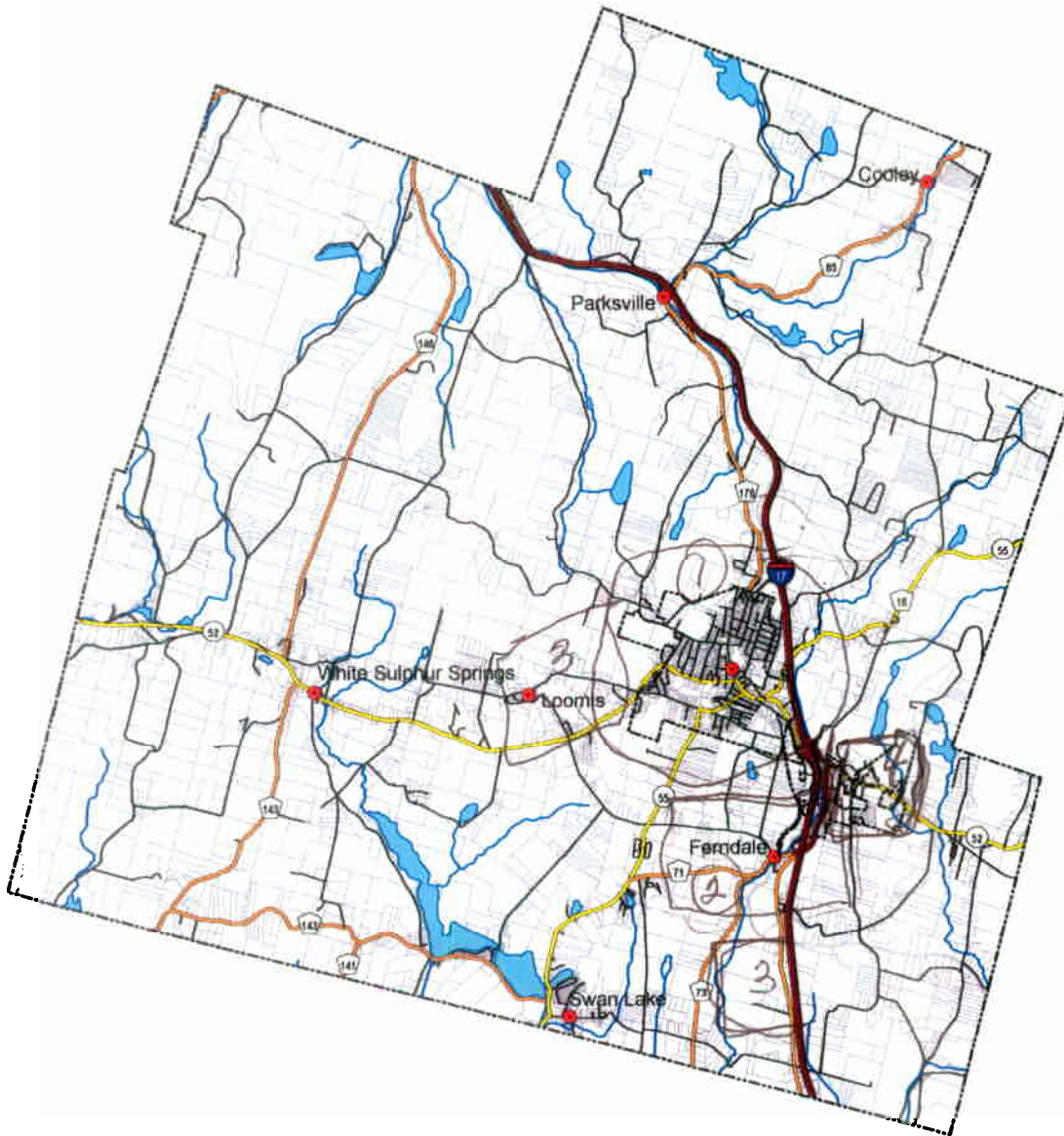
### Housing

- Single Family
- Apartments
- Senior Housing
- \_\_\_\_\_
- \_\_\_\_\_

### Open Space

- Parks
- Farmland
- \_\_\_\_\_
- \_\_\_\_\_
- \_\_\_\_\_

## Exercise #1: Mapping Exercise



### Economic Development

- 1 Retail Stores
- 2 Industrial Areas
- 3 Office Parks
- \_\_\_\_\_
- \_\_\_\_\_

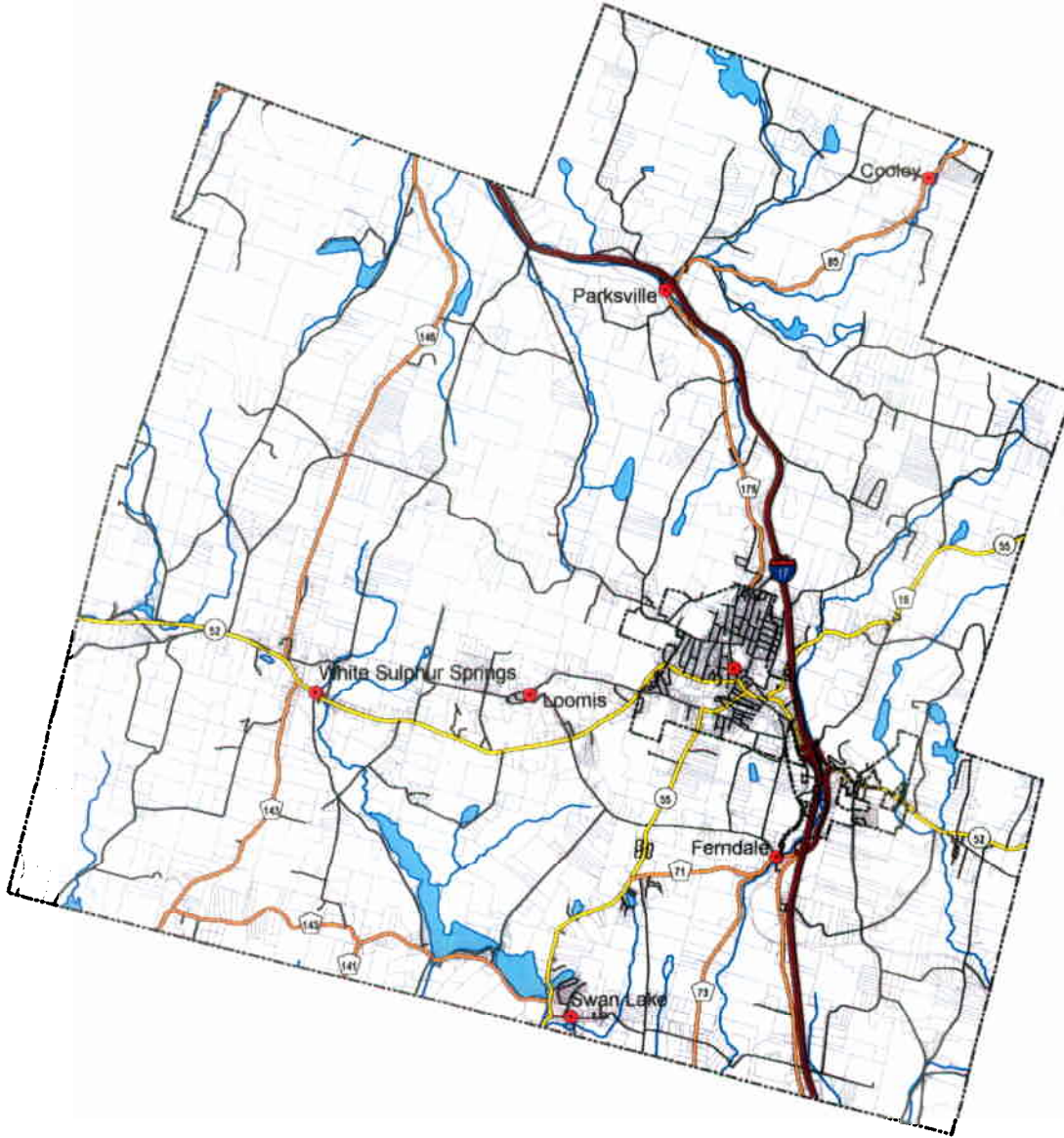
### Housing

- Single Family *scattered*
- Apartments
- 4 Senior Housing
- \_\_\_\_\_
- \_\_\_\_\_

### Open Space

- Parks
- Farmland
- \_\_\_\_\_
- \_\_\_\_\_
- \_\_\_\_\_

## Exercise #1: Mapping Exercise



### Economic Development

- Retail Stores *As close to town centers as possible*
- Industrial Areas *As close to town as possible*
- Office Parks
- Renewable Energy Plant
- Transit centers
- Fishing/camping sites

### Housing

- Single Family
- Apartments
- Senior Housing *(close to town centers)*
- 
- 

### Open Space

- Parks *Around Lakes*
- Farmland *Reserved*
- 
- 
-