

APPROVED BY
STATE BOARD OF EQUALIZATION AND ASSESSMENT

CASE NO. _____ AUTHORIZED SIGNATURE _____

APPROVED BY
STATE BOARD OF EQUALIZATION AND ASSESSMENT

CASE NO. _____ DATE _____ DIRECTOR OF EQUALIZATION _____

AERO SERVICE CORPORATION
A DIVISION OF LITTON INDUSTRIES
210 E. COURTLAND ST., PHILADELPHIA, PA. 19120

FOR TAX PURPOSES ONLY
NOT TO BE USED FOR CONVEYANCE

UPDATED TO	
1	1/15/1968
2	9/6/1968
3	1/15/1969
4	6/30/1969
5	10/7/1969
6	6/1/1970
7	6/14/1971
8	3/13/1972
9	12/3/1973
10	1/26/1974
11	4/23/1975
12	2/28/1977
13	6/28/1978
14	1/30/1979
15	7/23/1981
16	10/19/1984
17	8/22/1985
18	5/29/1986
19	2/24/1987
20	10/8/1987
21	5/10/1988
22	7/21/1988
23	8/15/1988
24	2/15/1989
25	8/24/1989
26	2/21/1990
27	6/21/1990
28	2/1/1991
29	8/13/1991
30	3/17/1992
31	2/2/1993
32	9/8/1993
33	10/4/1995
34	6/19/1996
35	7/25/1997
36	3/23/1998
37	6/29/1998
38	18/19/99
39	11/19/1999
40	3/7/2001
41	6/16/2003
42	10/23/2009
43	4/4/2014
44	
45	

LEGEND	
STATE OR COUNTY LINE	---
CITY TOWN OR VILLAGE LINE	---
BLOCK LIMIT	---
SPECIAL DISTRICT LINE	---
EASEMENT LINE	---
PROPERTY PARCEL LINE	---
FILED PLAN LOT LINE	---
PATENT LINE	---
MATCH LINE	---
TAX MAP BLOCK NO.	(4)
FILED PLAN LOT NO.	(15)
TAX MAP LOT NO.	(2)
AREA (From Deed)	13.6A
AREA (Calculated)	14.2AC
DIMENSION (From Deed)	28
DIMENSION (Calculated)	27.5
STREAM	---

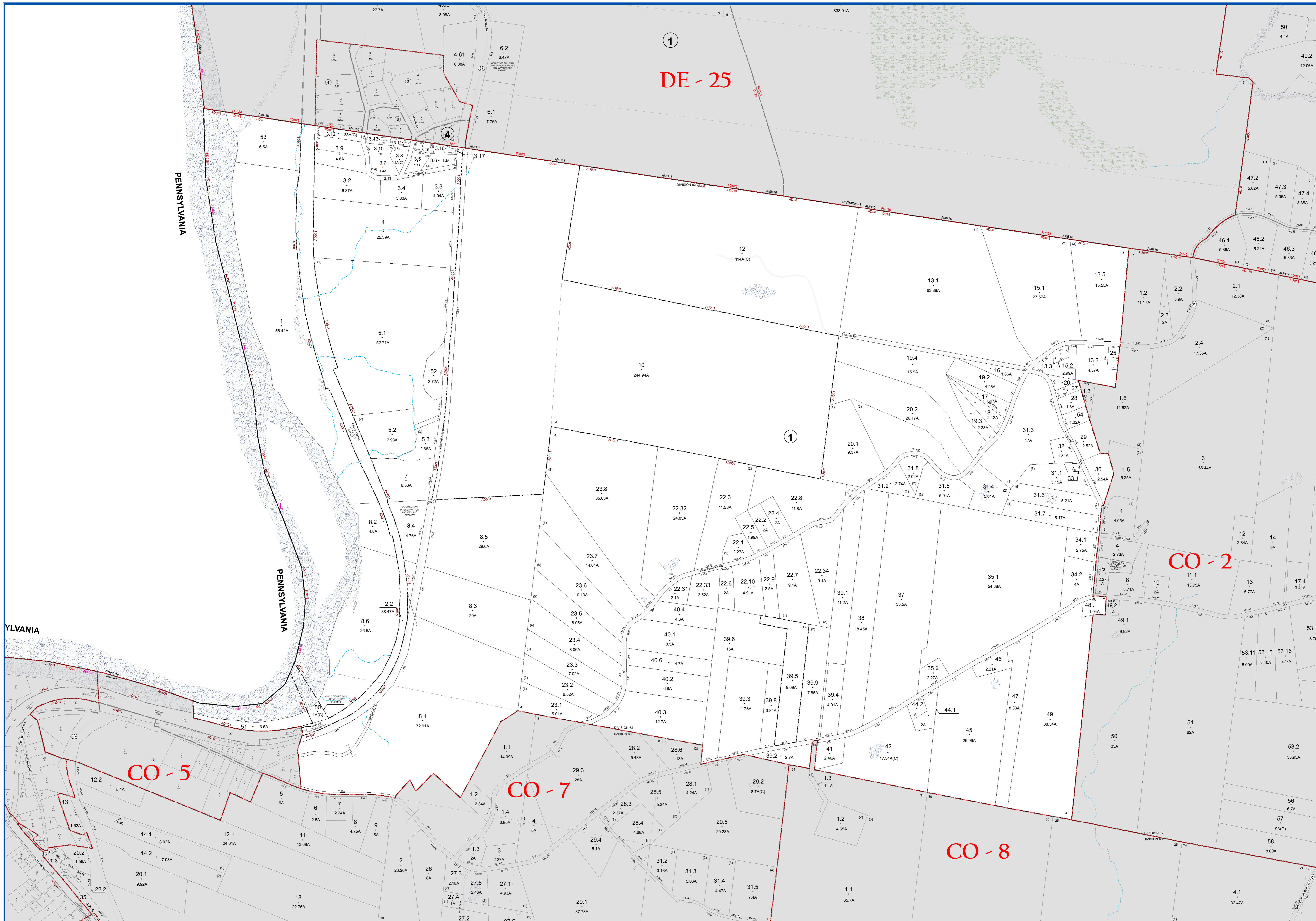
SULLIVAN COUNTY NEW YORK

Photo No: _____ Date of Photo: 6-5-64 Date of Map: 1-17-66 Scale: 1" = 1,800'

O.R.P.S. UPDATED _____ TAX MAP SUPERVISOR _____

Town of Cocheton

KEY MAP



SULLIVAN COUNTY TAX MAP DEPARTMENT
 FOR TAX PURPOSES ONLY
 NOT TO BE USED FOR CONVEYANCE

LEGEND APPLIES ONLY TO THE UNSHADED PORTION OF THE MAP

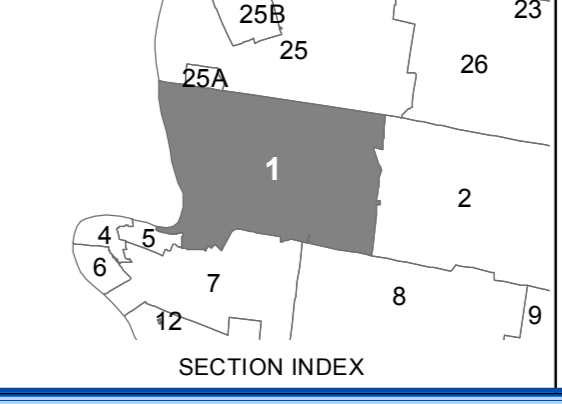
North American Datum 1983, New York East

Sullivan County Catskills
 Ministry of Opportunity
 Office of Real Property Services
 Sullivan County Government Center
 100 North St. Monticello, NY 12701
 Phone: (845) 897-2221

REVISION TABLE	
DATE	CHANGES
7/18/2015	Combo 1-1,202 & 19.1 Now 20.2
6/25/2016	1-1,181 from 19.1 & 19.4
1/26/2018	Combined 1-1,40.5 with 1-1,40.1
10/21/2009	6 new parcels 1-1,3-12-3,17 due to town line adjust.

SPECIAL DISTRICTS			
TYPE	SYMBOL	NAME	ARLM NO.
SCHOOL	SCH	SULLIVAN WEST CENT SCH DIST.	484802
AGRICULTURAL	AG	AG DIST #1	AD001
FIRE	FD	COCHECTON LK. HUNT	FD018
FIRE	FD	CALLICOON	FD023

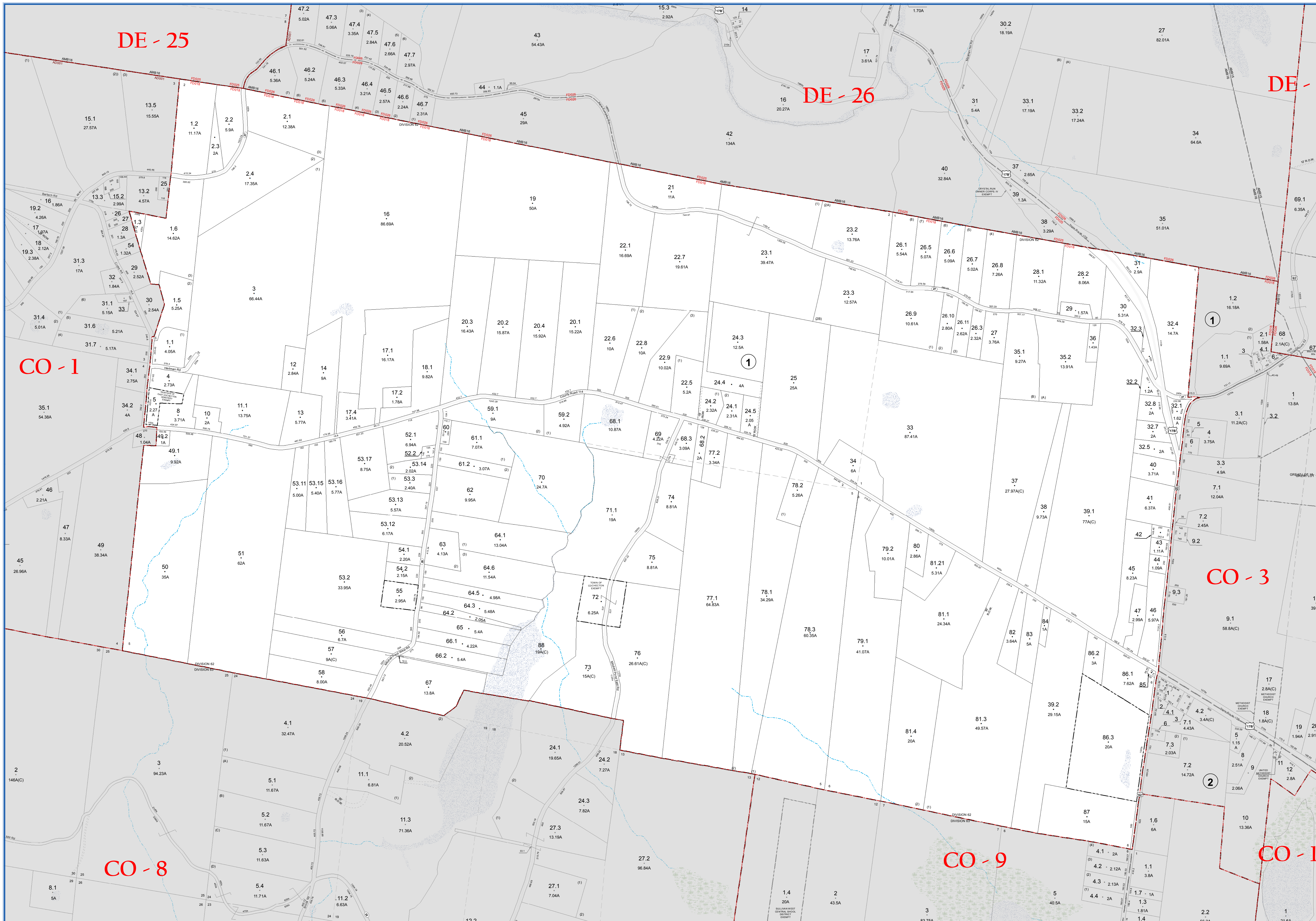
LEGEND	
STATE OR COUNTY LINE	TAX MAP BLOCK NO.
---	(1)
---	(2)
---	(3)
---	(4)
---	(5)
---	(6)
---	(7)
---	(8)
---	(9)
---	(10)
---	(11)
---	(12)
---	(13)
---	(14)
---	(15)
---	(16)
---	(17)
---	(18)
---	(19)
---	(20)
---	(21)
---	(22)
---	(23)
---	(24)
---	(25)
---	(26)
---	(27)
---	(28)
---	(29)
---	(30)
---	(31)
---	(32)
---	(33)
---	(34)
---	(35)
---	(36)
---	(37)
---	(38)
---	(39)
---	(40)
---	(41)
---	(42)
---	(43)
---	(44)
---	(45)
---	(46)
---	(47)
---	(48)
---	(49)
---	(50)
---	(51)
---	(52)
---	(53)
---	(54)
---	(55)
---	(56)
---	(57)
---	(58)
---	(59)
---	(60)
---	(61)
---	(62)
---	(63)
---	(64)
---	(65)
---	(66)
---	(67)
---	(68)
---	(69)
---	(70)
---	(71)
---	(72)
---	(73)
---	(74)
---	(75)
---	(76)
---	(77)
---	(78)
---	(79)
---	(80)
---	(81)
---	(82)
---	(83)
---	(84)
---	(85)
---	(86)
---	(87)
---	(88)
---	(89)
---	(90)
---	(91)
---	(92)
---	(93)
---	(94)
---	(95)
---	(96)
---	(97)
---	(98)
---	(99)
---	(100)



TOWN OF COCHECTON
 SULLIVAN COUNTY, NEW YORK
 North American datum 1983, State Plane New York East Feet

Photo No: 578,79 Date of Map: 7/23/1995
 Date of Photo: 6/5/1994 Scale: 1" = 400'
 Section No: 1

Current to: 10/16/2018



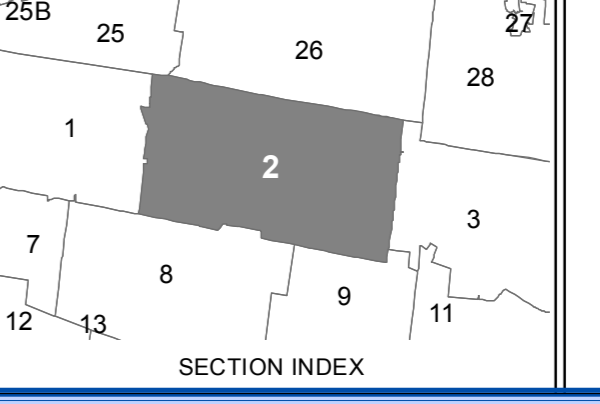
SULLIVAN COUNTY TAX MAP DEPARTMENT
 FOR TAX PURPOSES ONLY
 NOT TO BE USED FOR CONVEYANCE
 LEGEND APPLIES ONLY TO THE UNSHADED PORTION OF THE MAP
 North American Datum 1983, New York East

Sullivan COUNTY CATSKILLS
 Mountains of Opportunity
 Office of Real Property Services
 Sullivan County Government Center
 100 North St. Monticello, NY 12701
 Phone: (845) 897-2221

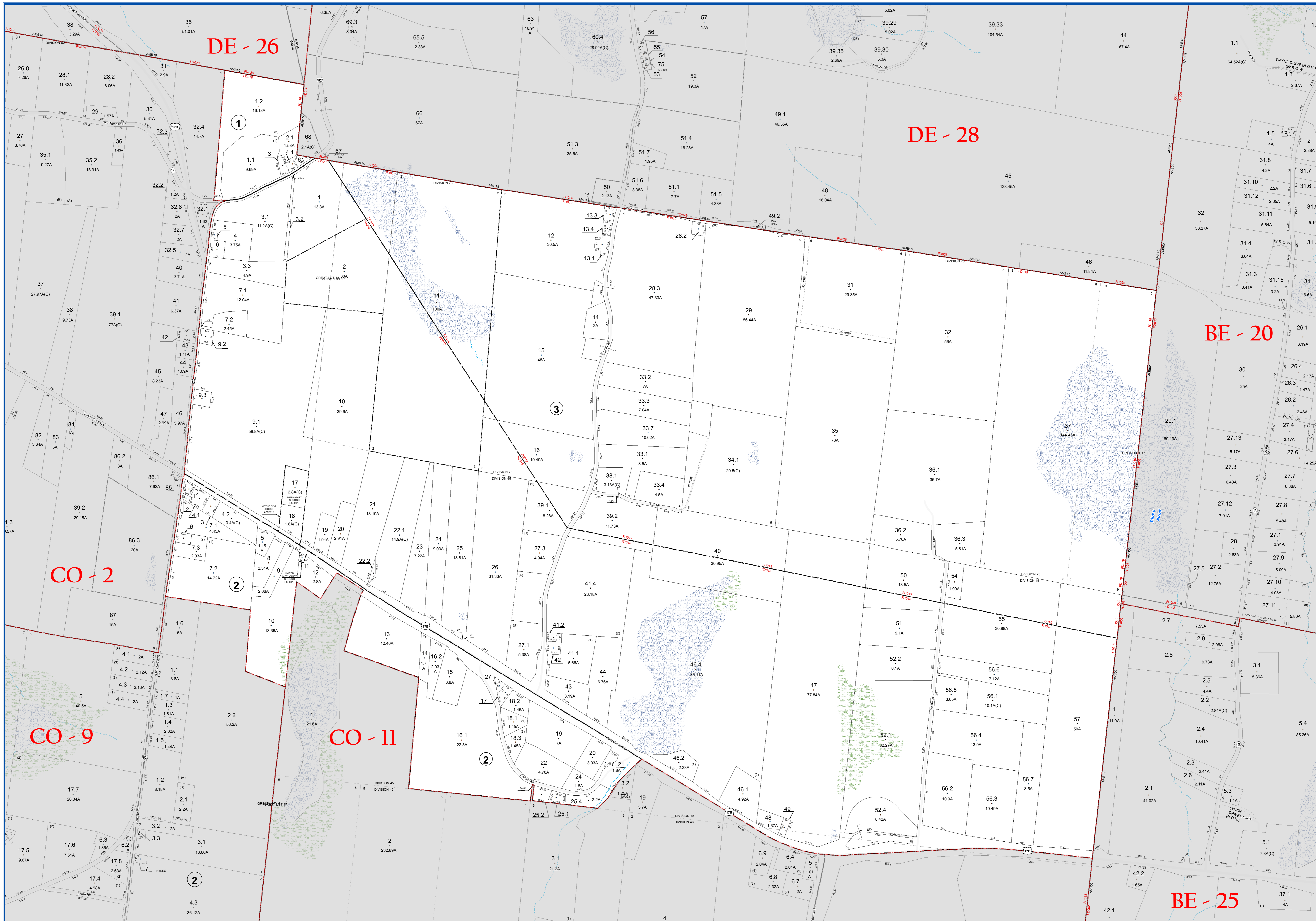
REVISION TABLE	
DATE	CHANGES
2/7/2018	Split 2-1-78.1 into 78.1 and 78.3
8/30/2017	Split 2-1-68.5 out of 2-1-68.1
8/30/2017	Split 2-1-68.5 out of 66.1
8/30/2017	Combined 2-1-68.4 into 2-1-71.1
8/30/2017	Combined 2-1-68.5 into 2-1-69
4/5/2017	Created 2-1-88 out of 2-1-73
6/10/2015	Removed Parcel 2-1-83.3 (which includes voided parcel 83.4) from AG District 1
3/12/2015	Combined 2-1-36.4 with 26.3

SPECIAL DISTRICTS			
TYPE	SYMBOL	NAME	ARL/M NO.
FIRE	FD	COCHECTON/LK. HUNT	FD018
SCHOOL	SCH	SULLIVAN WEST CENT. SCH. DIST.	484862
AGRICULTURAL	AG	AG. DIST. #1	AD001
FIRE	FD	CALLICOON	FD023
FIRE	FD	KENOZA LAKE	FD026

LEGEND	
STATE OR COUNTY LINE	TAX MAP BLOCK NO.
CITY/TOWN OR VILLAGE LINE	FILED PLAN LOT NO.
BLOCK LIMIT	FILED PLAN BLOCK NO.
SPECIAL DISTRICT LINE	TAX MAP LOT NO.
EASEMENT LINE	AREA (From Deed)
PROPERTY LINE	AREA (Callahan)
FILED PLAN LOT LINE	FILED PLAN LOT LINE
PATENT LINE	DIMENSION (From Deed)
MATCH LINE	DIMENSION (Square)
	STREAM



TOWN OF COCHECTON
 SULLIVAN COUNTY, NEW YORK
 North American datum 1983, State Plane New York East Feet
 Photo No: 578, 80, 81 Date of Map: 7/23/1955
 Date of Photo: 6/5/1954 Scale: 1" = 400'
 Section No: 2
 Current to: 10/16/2018



SULLIVAN COUNTY TAX MAP DEPARTMENT
 FOR TAX PURPOSES ONLY
 NOT TO BE USED FOR CONVEYANCE

LEGEND APPLIES ONLY TO THE UNSHADED PORTION OF THE MAP

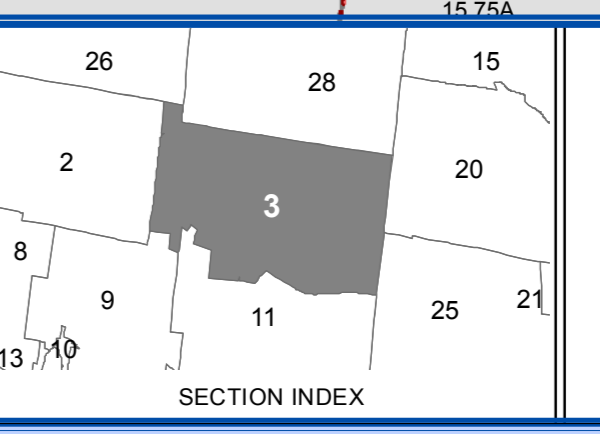
North American Datum 1983, New York East

Sullivan County Catskills
 County of Sullivan
 Office of Real Property Services
 Sullivan County Government Center
 100 North St., Monticello, NY 12701
 Phone: (845) 897-2221

REVISION TABLE			
DATE	CHANGES	DATE	CHANGES

SPECIAL DISTRICTS			
TYPE	SYMBOL	NAME	ARLM NO.
FIRE	FD	KENOZA LAKE	FD019
SCHOOL	SCH	SULLIVAN WEST CENT SCH DIST	488602
FIRE	FD	COCHECTON LK. HUNT	FD018
FIRE	FD	WHITE LAKE	FD002
FIRE	FD	KENOZA LAKE	FD006
FIRE	FD	KENOZA LAKE	FD026
AGRICULTURAL	AG	AG. DIST. #1	AD001
AMBULANCE	AMB	AMBULANCE DIST. #1	AMB15

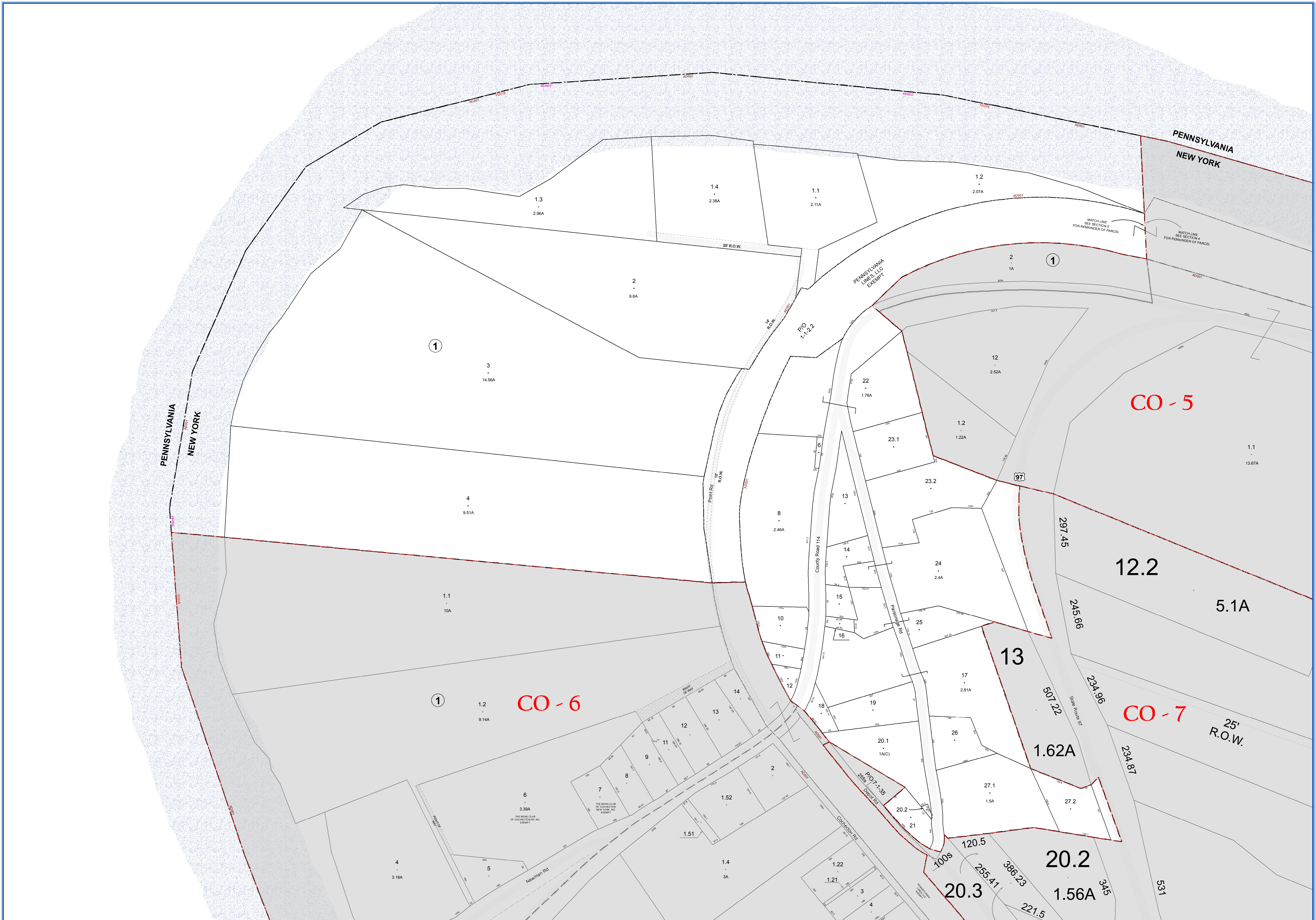
LEGEND	
STATE OR COUNTY LINE	TAX MAP BLOCK NO.
CITY/TOWN OR VILLAGE LINE	FILED PLAN LOT NO.
BLOCK/LIMIT	FILED PLAN BLOCK NO.
SPECIAL DISTRICT LINE	TAX MAP LOT NO.
EASEMENT LINE	AREA (From Deed)
PROPERTY LINE	AREA (Call/Map)
FILED PLAN LOT LINE	DIMENSION (From Deed)
PATENT LINE	DIMENSION (Search)
MATCH LINE	STREAM



TOWN OF COCHECTON
 SULLIVAN COUNTY, NEW YORK
 North American datum 1983, State Plane New York East Feet

Photo No: 580, 81, 82 Date of Map: 7/23/1995
 Date of Photo: 6/5/1994 Scale: 1" = 400'
 Section No: 3

Current to: 10/18/2018



SULLIVAN COUNTY TAX MAP DEPARTMENT
 FOR TAX PURPOSES ONLY
 NOT TO BE USED FOR CONVEYANCE

LEGEND APPLIES ONLY TO THE UNSHADED PORTION OF THE MAP

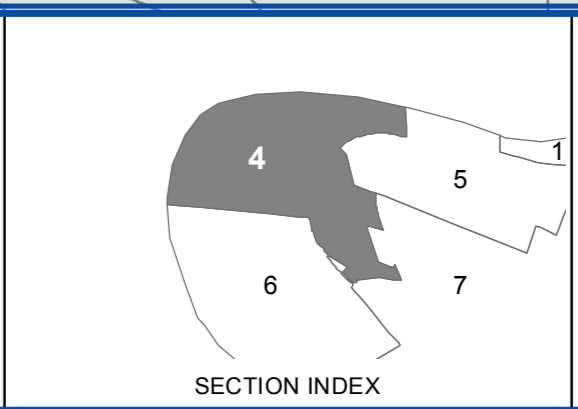
North American Datum 1983, New York East

Owned & Maintained by:
Office of Real Property Services
 Sullivan County Government Center
 100 North St. Monticello, NY 12701
 Phone: (845) 897-2221

REVISION TABLE			
DATE	CHANGES	DATE	CHANGES

SPECIAL DISTRICTS			
TYPE	SYMBOL	NAME	ARLM NO.
FIRE	FD	COCHECTON/LK. HUNT	FD015
AGRICULTURAL	AG	AG. DIST. #1	AD001
SCHOOL	SCH	SULLIVAN WEST CENT. SCH. DIST.	48492

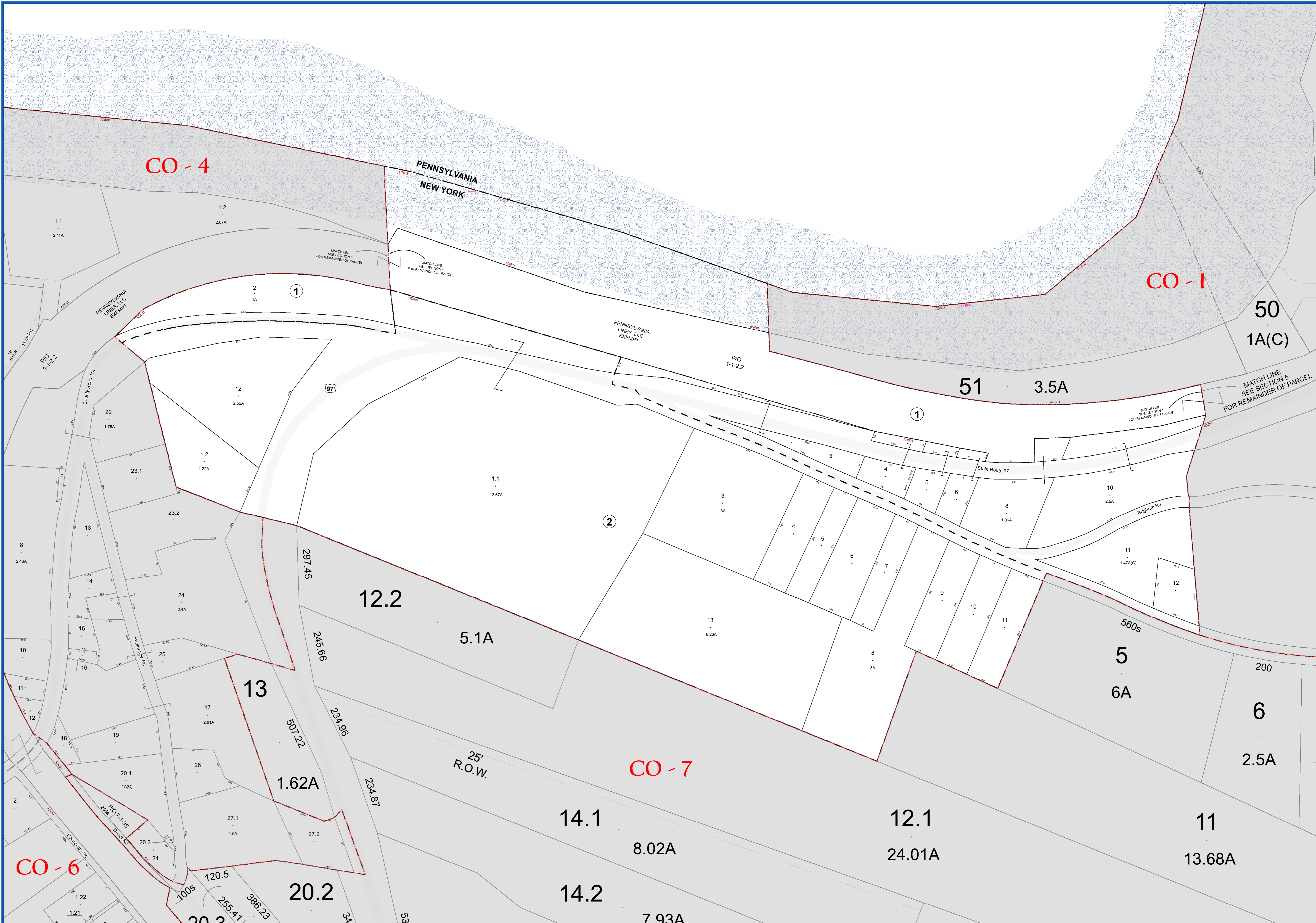
LEGEND	
STATE OR COUNTY LINE	TAX MAP BLOCK NO. (4)
CITY/TOWN OR VILLAGE LINE	FILED PLAN LOT NO. (1)
BLOCK LIMIT	FILED PLAN BLOCK NO. (2)
SPECIAL DISTRICT LINE	TAX MAP LOT NO. (3)
EASEMENT LINE	AREA (From Deed) 13.6A
PROPERTY LINE	AREA (Call/Hand) 14.2A(C)
FILED PLAN LOT LINE	DIMENSION (From Deed) 2.6
PATENT LINE	DIMENSION (Search) 079
MATCH LINE	STREAM



TOWN OF COCHECTON
 SULLIVAN COUNTY, NEW YORK
 North American datum 1983, State Plane New York East Feet

Photo No. 446.47 Date of Map 7/23/1955
 Date of Photo 6/5/1954 Scale: 1" = 100'
 Section No. 4

Current to: 10/16/2018



SULLIVAN COUNTY TAX MAP DEPARTMENT
 FOR TAX PURPOSES ONLY
 NOT TO BE USED FOR CONVEYANCE

LEGEND APPLIES ONLY TO THE UNSHADED PORTION OF THE MAP

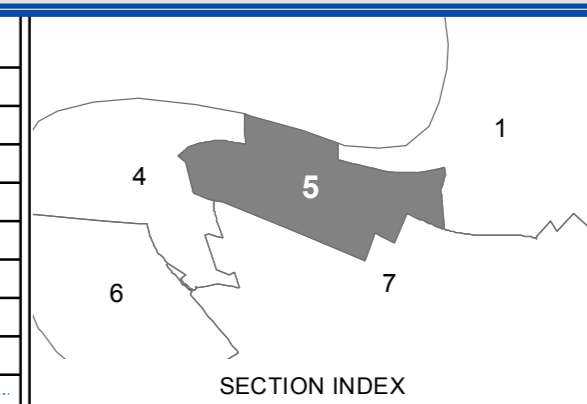
North American Datum 1983, New York East

Office of Real Property Services
 Sullivan County Government Center
 100 North St. Monticello, NY 12701
 Phone: (845) 897-2221

REVISION TABLE			
DATE	CHANGES	DATE	CHANGES

SPECIAL DISTRICTS			
TYPE	SYMBOL	NAME	ARLM NO.
FIRE	FD	COCHECTON/LK. HUNT	FD015
SCHOOL	SCH	SULLIVAN WEST CENT. SCH. DIST.	458662
AGRICULTURAL	AG	AG. DIST. #1	AD001

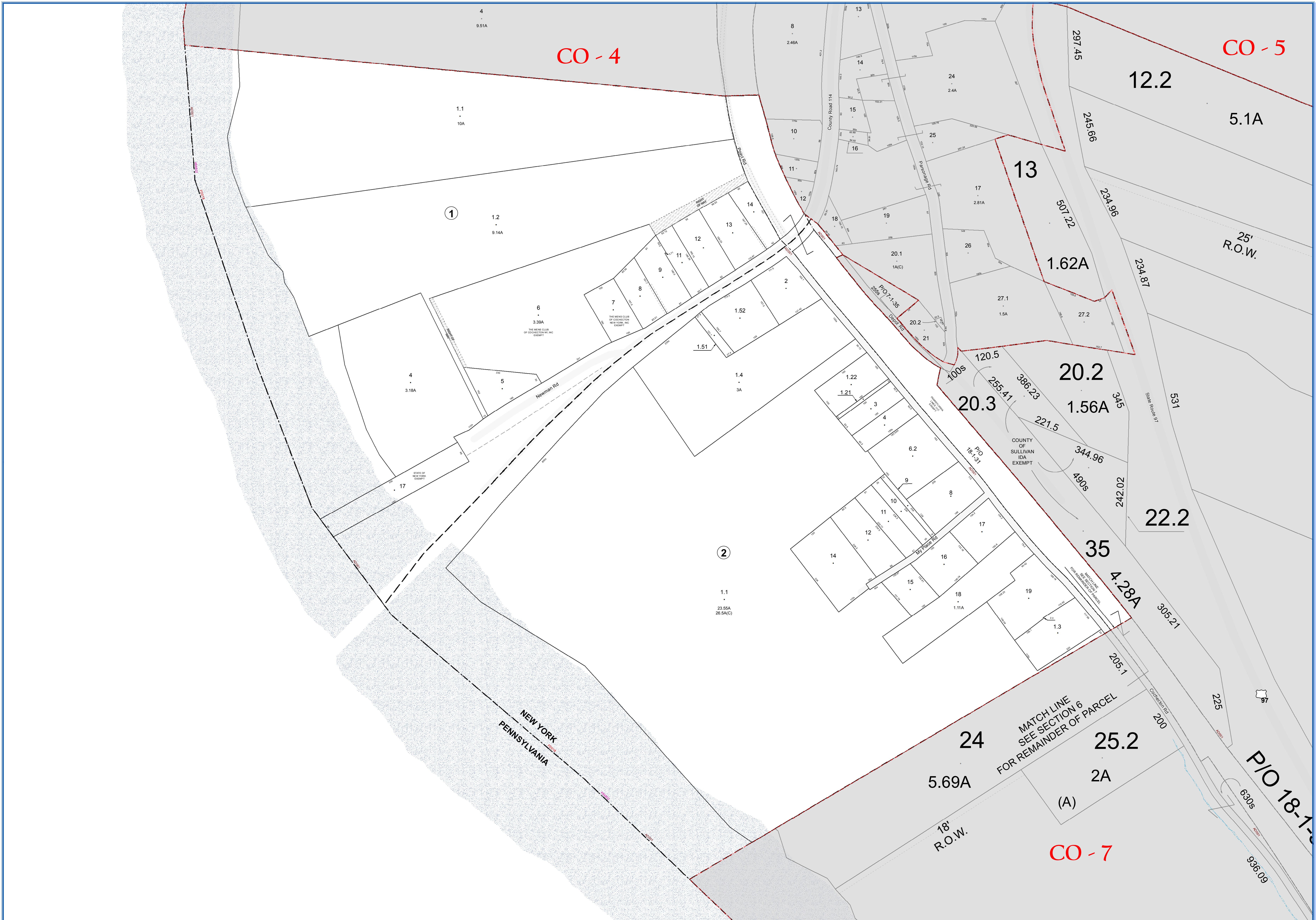
LEGEND	
STATE OR COUNTY LINE	TAX MAP BLOCK NO. (4)
CITY/TOWN OR VILLAGE LINE	FILED PLAN LOT NO. (9)
BLOCK LIMIT	FILED PLAN BLOCK NO. (10)
SPECIAL DISTRICT LINE	TAX MAP LOT NO. (11)
EASEMENT LINE	AREA (From Deed) 13.6A
PROPERTY LINE	AREA (Salvage) 14.2A(C)
FILED PLAN LOT LINE	DIMENSION (From Deed) 2.6
PATENT LINE	DIMENSION (Square) 079
MATCH LINE	STREAM



TOWN OF COCHECTON
 SULLIVAN COUNTY, NEW YORK
 North American datum 1983, State Plane New York East Feet

Photo No: 446.47 Date of Map: 7/23/1955
 Date of Photo: 6/5/1954 Scale: 1" = 100'
 Section No: 5

Current to: 10/16/2018



SULLIVAN COUNTY TAX MAP DEPARTMENT
 FOR TAX PURPOSES ONLY
 NOT TO BE USED FOR CONVEYANCE

LEGEND APPLIES ONLY TO THE UNSHADED PORTION OF THE MAP
 North American Datum 1983, New York East

Sullivan COUNTY CATSKILLS
 Ministry of Opportunity
 Owned & Maintained by:
Office of Real Property Services
 Sullivan County Government Center
 100 North St, Monticello, NY 12701
 Phone: (845) 897-2221

REVISION TABLE			
DATE	CHANGES	DATE	CHANGES
3/19/2015	Combined 6-2-6-1 and 7 with 8		

SPECIAL DISTRICTS			
TYPE	SYMBOL	NAME	ARLM NO.
SCHOOL	SCH	SULLIVAN WEST CENT SCH DIST.	484802
AGRICULTURAL	AG	AG. DIST. #1	AD0011
FIRE	FD	COCHECTON LK. HUNT	FD0116

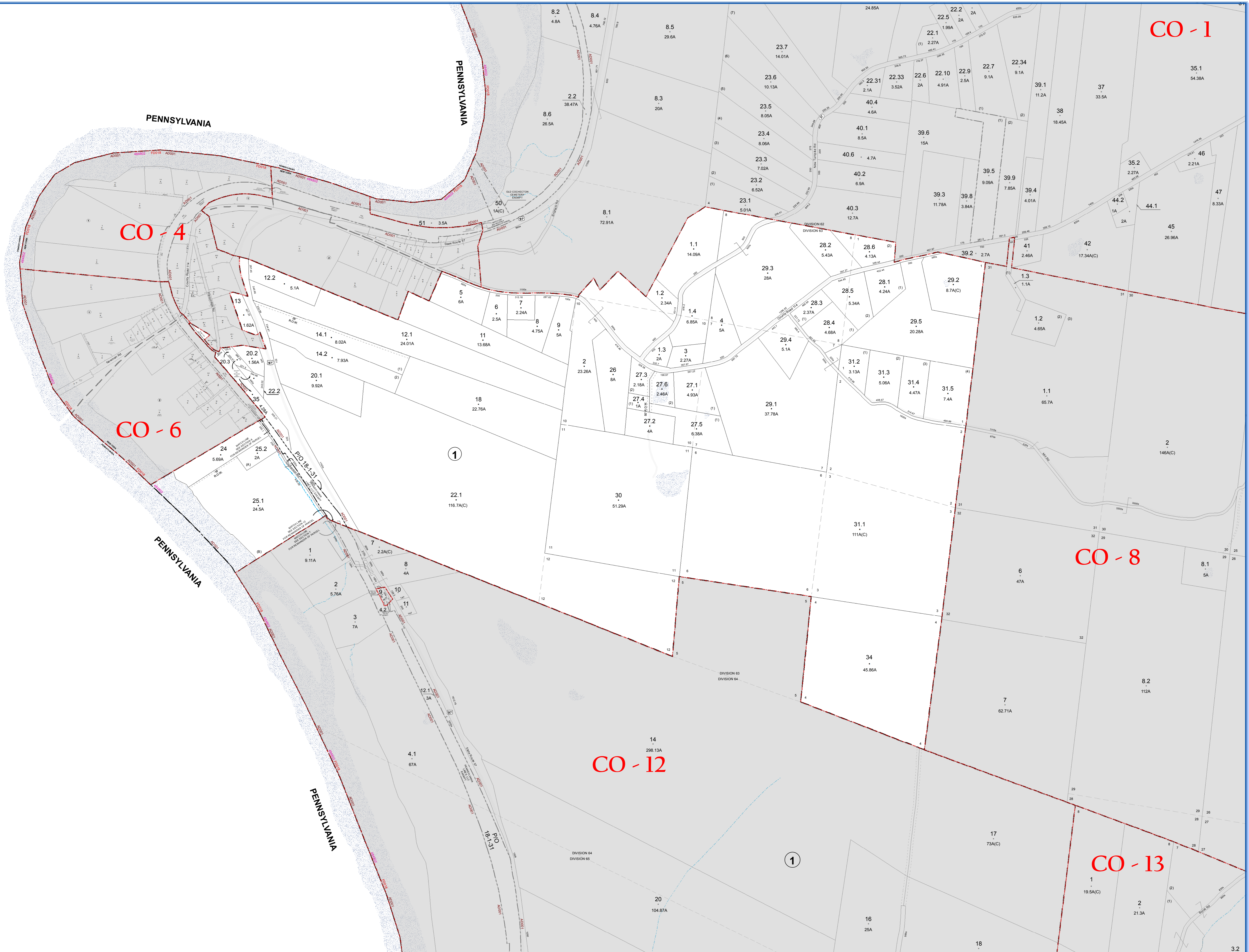
LEGEND	
STATE OR COUNTY LINE	TAX MAP BLOCK NO. (4)
CITY/TOWN OR VILLAGE LINE	FILED PLAN LOT NO. (1)
BLOCK LIMIT	FILED PLAN BLOCK NO. (2)
SPECIAL DISTRICT LINE	TAX MAP LOT NO. (3)
EASEMENT LINE	AREA (From Deed) 13.6A
PROPERTY LINE	AREA (Call/Map) 14.2A(C)
FILED PLAN LOT LINE	DIMENSION (From Deed) 2.6
PATENT LINE	DIMENSION (Search) 079
MATCH LINE	STREAM



TOWN OF COCHECTON
 SULLIVAN COUNTY, NEW YORK
 North American datum 1983, State Plane New York East Feet

Photo No: 446.47 Date of Map: 7/23/1955
 Date of Photo: 6/5/1954 Scale: 1" = 100'
 Section No: 6

Current to: 10/16/2018



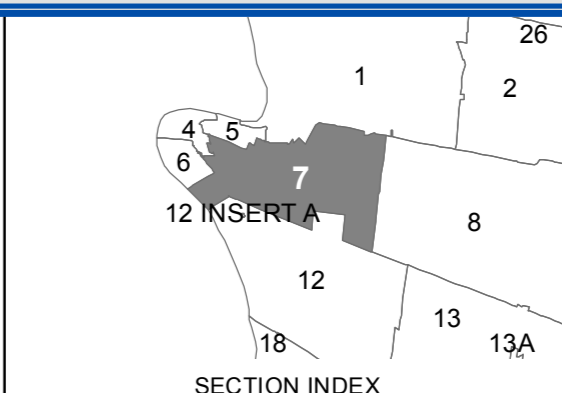
**SULLIVAN COUNTY
TAX MAP DEPARTMENT**
FOR TAX PURPOSES ONLY
NOT TO BE USED FOR CONVEYANCE
LEGEND APPLIES ONLY TO THE
UNSHADED PORTION OF THE MAP
North American Datum 1983, New York East

Sullivan
COUNTY CATSKILLS
Mountains of Opportunity
Owned & Maintained by:
Office of Real Property Services
Sullivan County Government Center
100 North St. Monticello, NY 12701
Phone: (845) 897-2221

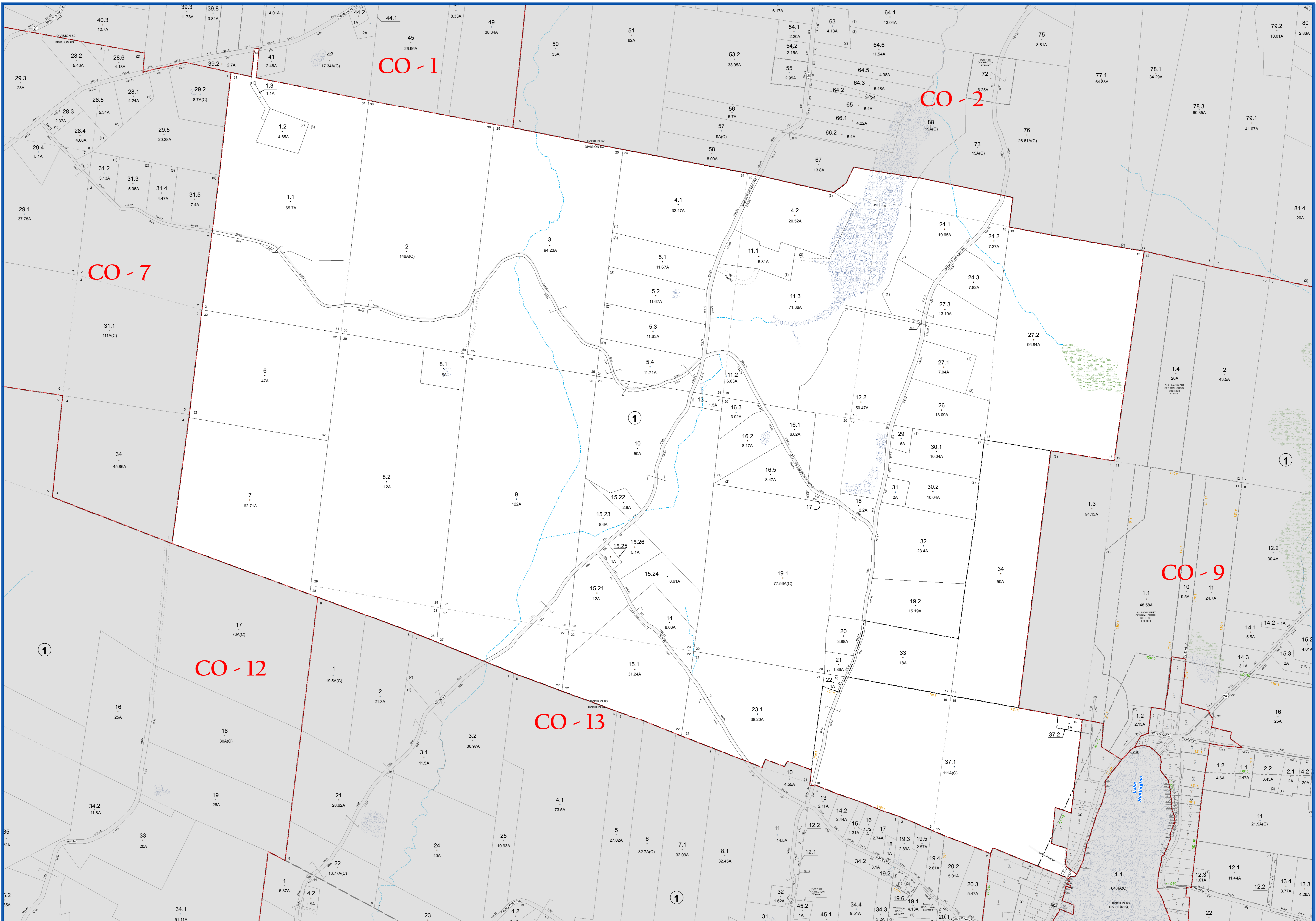
REVISION TABLE			
DATE	CHANGES	DATE	CHANGES

SPECIAL DISTRICTS			
TYPE	SYMBOL	NAME	ARLM NO.
SCHOOL	SCH	SULLIVAN WEST CENT. SCH. DIST.	484802
FIRE	FD	COCHECTON/LK. HUNT	FD018
AGRICULTURAL	AG	AG. DIST. #1	AD001

LEGEND	
STATE OR COUNTY LINE	TAX MAP BLOCK NO.
CITY/TOWN OR VILLAGE LINE	FILED PLAN LOT NO.
BLOCK LIMIT	FILED PLAN BLOCK NO.
SPECIAL DISTRICT LINE	TAX MAP LOT NO.
EASEMENT LINE	AREA (Calculated)
PROPERTY LINE	AREA (Calculated)
FILED PLAN LOT LINE	DIMENSION (From Deed)
PATENT LINE	DIMENSION (Scared)
MATCH LINE	STREAM



TOWN OF COCHECTON
SULLIVAN COUNTY, NEW YORK
North American datum 1983, State Plane New York East Feet
Photo No: 446, 47, 48 Date of Map: 7/23/1965
Date of Photo: 6/5/1954 Scale: 1" = 400'
Section No: 7
TAX MAP
Current to: 10/16/2018



SULLIVAN COUNTY TAX MAP DEPARTMENT
 FOR TAX PURPOSES ONLY
 NOT TO BE USED FOR CONVEYANCE

LEGEND APPLIES ONLY TO THE UNSHADED PORTION OF THE MAP

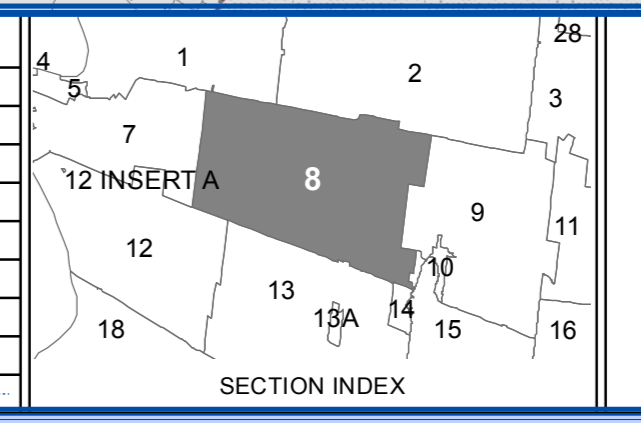
Office of Real Property Services
 Sullivan County Government Center
 100 North St. Monticello, NY 12701
 Phone: (845) 897-2221

REVISION TABLE	
DATE	CHANGES
7/3/2013	Split 8-1-11.1 into 11.1 and 11.3
3/5/2011	Combined parcel 168-1-15.28 into #8-1-14
12/17/2010	Split # 9-1-15.1

DATE	CHANGES

SPECIAL DISTRICTS			
TYPE	SYMBOL	NAME	ARLM NO.
AGRICULTURAL	AG	AG. DIST. #1	AD001
LIGHT	LT	LAKE HUNTINGTON	L1011
SCHOOL	SCH	SULLIVAN WEST CENT. SCH. DIST.	48482
SEWER	SD	LAKE HUNTINGTON	SD010
FIRE	FD	COCHECTON/LK. HUNT	FD018

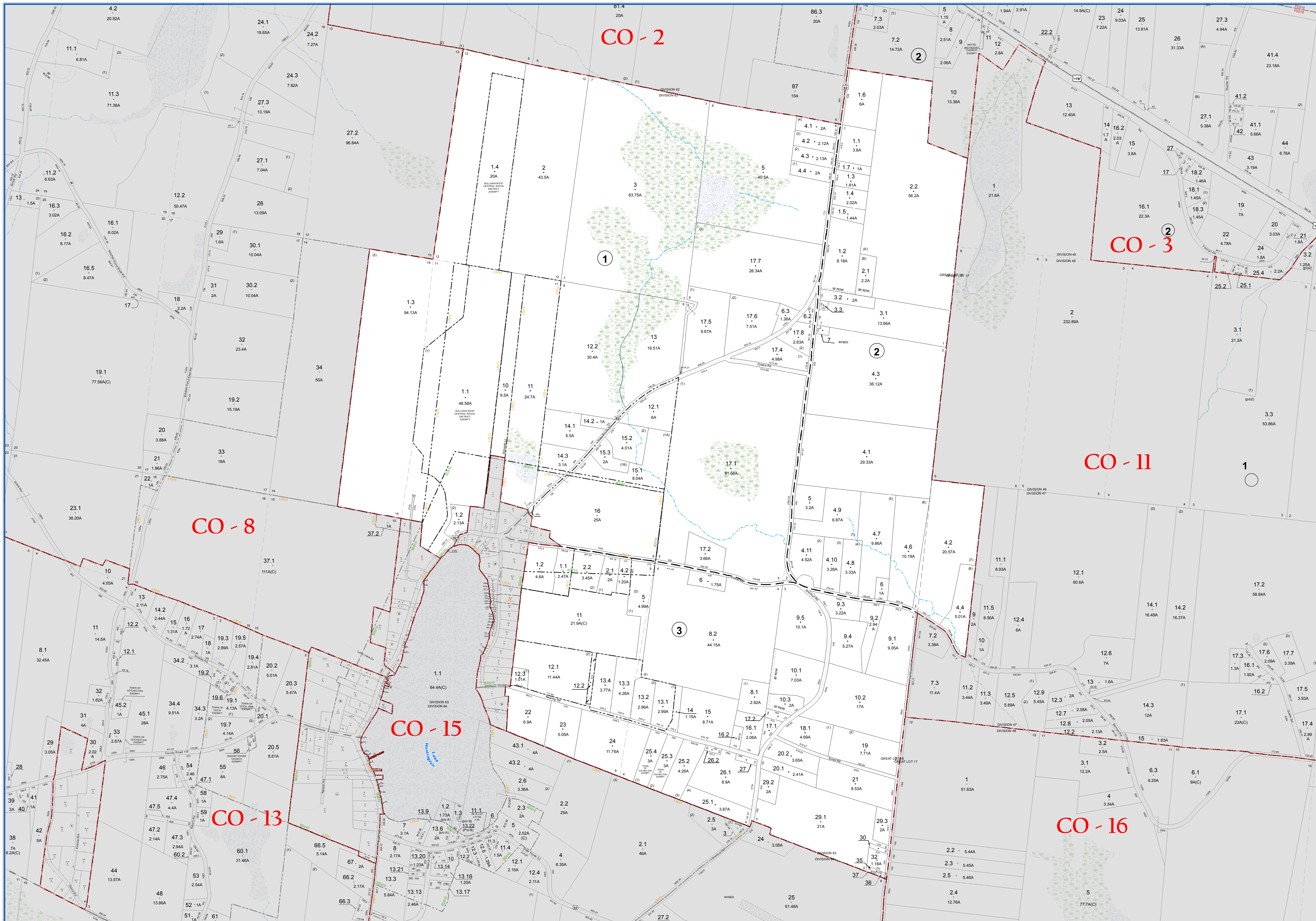
LEGEND			
STATE OR COUNTY LINE	TAX MAP BLOCK NO.	FILED PLAN LOT NO.	FILED PLAN BLOCK NO.
CITY/TOWN OR VILLAGE LINE	FILED PLAN LOT NO.	TAX MAP LOT NO.	TAX MAP BLOCK NO.
SPECIAL DISTRICT LINE	AREA (From Deed)	AREA (Call/Map)	DIMENSION (From Deed)
EASEMENT LINE	AREA (Call/Map)	DIMENSION (From Deed)	DIMENSION (From Deed)
PROPERTY LINE	AREA (Call/Map)	DIMENSION (From Deed)	DIMENSION (From Deed)
FILED PLAN LOT LINE	AREA (Call/Map)	DIMENSION (From Deed)	DIMENSION (From Deed)
PATENT LINE	AREA (Call/Map)	DIMENSION (From Deed)	DIMENSION (From Deed)
MATCH LINE	AREA (Call/Map)	DIMENSION (From Deed)	DIMENSION (From Deed)



TOWN OF COCHECTON
 SULLIVAN COUNTY, NEW YORK
 North American datum 1983, State Plane New York East Feet

Photo No: 4.47.48 Date of Map: 7/23/1955
 Date of Photo: 6/5/1954 Scale: 1" = 400'
 Section No: 8

Current to: 10/16/2018



SULLIVAN COUNTY TAX MAP DEPARTMENT

FOR TAX PURPOSES ONLY
NOT TO BE USED FOR CONVEYANCE

LEGEND APPLIES ONLY TO THE UNSHADED PORTION OF THE MAP

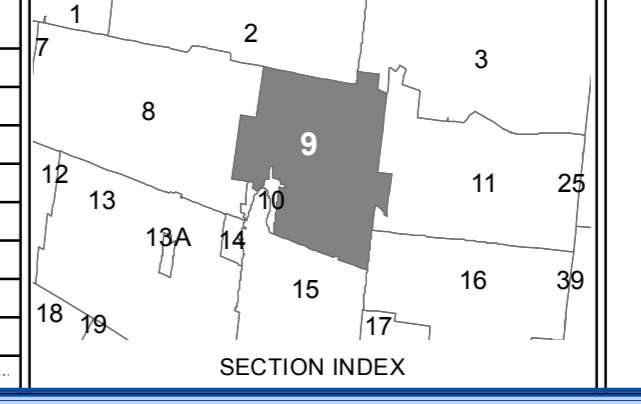
North American Datum 1983, New York East

Owned & Maintained by:
Office of Real Property Services
Sullivan County Government Center
100 North St., Monticello, NY 12701
Phone: (849) 897-2221

REVISION TABLE	
DATE	CHANGES
2/24/2017	Combined 9-3-18.2 with 9-3-19
5/27/2016	Combined 9-3-9.5 with 9-2
5/25/2016	Split 9-3-9.6 out of 9-3-9.4
5/10/2015	Removed Parcel 9-3-12.1 from AG District 1
3/12/2015	Combined 14-2-10 with 14-2-9
1/5/2011	Split #9-3-8 into #9-3-8.1, #9-3-8.2

SPECIAL DISTRICTS			
TYPE	SYMBOL	NAME	ARL/M NO.
FIRE	FD	COCKEYTON/LK. HUNT	FD018
SEWER	SD	LAKE HUNTINGTON	SD010
SCHOOL	SCH	SULLIVAN WEST CENT. SCH. DIST.	48482
LIGHT	LT	LAKE HUNTINGTON	LT011
AGRICULTURAL	AG	AG. DIST. #1	AD001

LEGEND	
STATE OR COUNTY LINE	TAX MAP BLOCK NO.
CITY/TOWN OR VILLAGE LINE	FEED PLAN LOT NO.
BLOCK/LINE	FEED PLAN BLOCK NO.
SPECIAL DISTRICT LINE	TAX MAP LOT NO.
EASEMENT LINE	AREA (From Deed)
PROPERTY LINE	AREA (Calculated)
FILED PLAN LOT LINE	DIMENSION (From Deed)
PATENT LINE	DIMENSION (Scribed)
MATCHLINE	STREAM

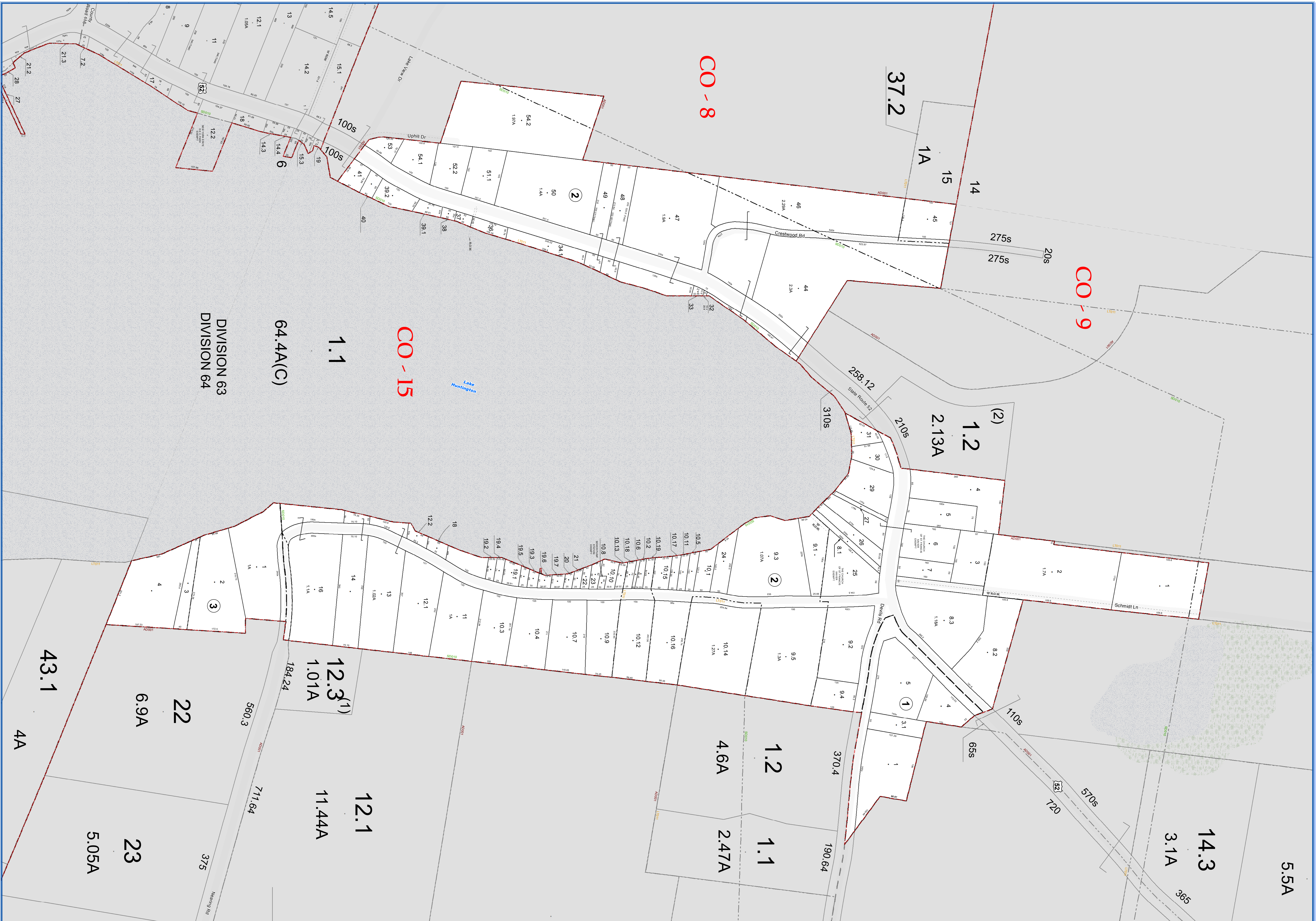


TOWN OF COCKEYTON

SULLIVAN COUNTY, NEW YORK
North American datum 1983, State Plane New York East Feet

Photo No: 447, 48, 49 Date of Map: 7/23/1995
Date of Photo: 6/5/1994 Scale: 1" = 400'
Section No: 9

Current to: 10/16/2018



SULLIVAN COUNTY TAX MAP DEPARTMENT
 FOR TAX PURPOSES ONLY
 NOT TO BE USED FOR CONVEYANCE
 LEGEND APPLIES ONLY TO THE UNSHADED PORTION OF THE MAP
 North American Datum 1983, New York East

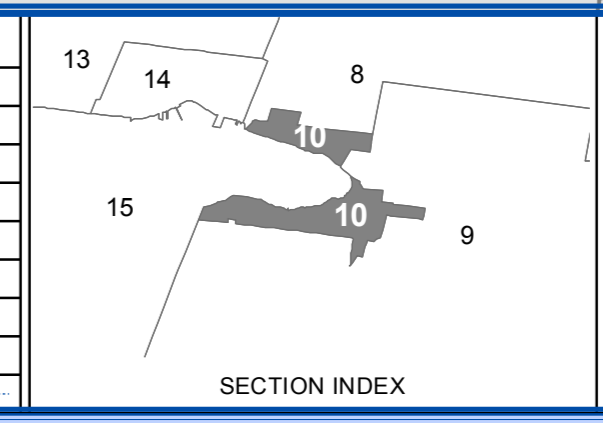
Sullivan COUNTY CATSKILLS
 Municipality of Opportunity
 Owned & Maintained by:
Office of Real Property Services
 Sullivan County Government Center
 100 North St, Monticello, NY 12701
 Phone: (845) 897-2221

REVISION TABLE			
DATE	CHANGES	DATE	CHANGES
3/16/2017	Combined 10-2-81.2 into 10-2-36		
10/12/2011	Revised 10-2-2.3 and 7		

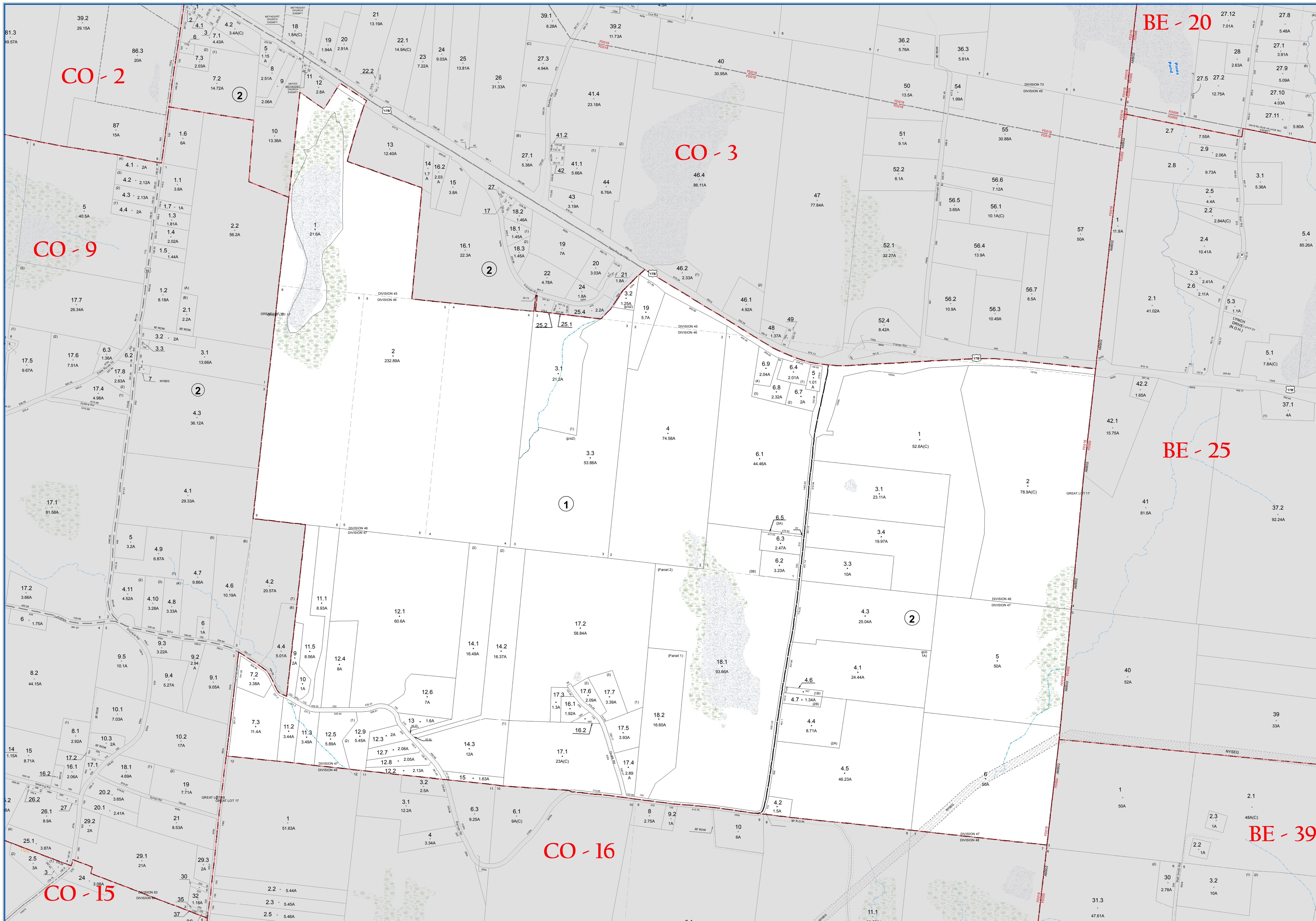
TYPE	SYMBOL	NAME	ARLM NO.
AGRICULTURAL	AG	AG. DIST.#1	AD001
LIGHT	LI	LAKE HUNTINGTON	LI011
SCHOOL	SCH	SULLIVAN WEST CENT. SCH. DIST.	SD002
FIRE	FD	COCHECTON LK. HUNT	FD018
SEWER	SD	LAKE HUNTINGTON	SD010

SPECIAL DISTRICTS			
TYPE	SYMBOL	NAME	ARLM NO.
STATE OR COUNTY LINE	---		
CITY/TOWN OR VILLAGE LINE	---		
BLOCK LIMIT	---		
FLEED PLAN BLOCK NO.	---		
TAX MAP LOT NO.	---		
EASEMENT LINE	---		
PROPERTY LINE	---		
FLEED PLAN LOT LINE	---		
PATENT LINE	---		
MATCH LINE	---		

LEGEND			
TAX MAP BLOCK NO.	(C)		
FLEED PLAN LOT NO.	(P)		
FLEED PLAN BLOCK NO.	(B)		
TAX MAP LOT NO.	(L)		
AREA (SALAMAND)	13.6A		
AREA (SALAMAND)	14.2A(C)		
DIMENSION (From Deed)	2.6		
DIMENSION (Searched)	079		
STREAM	---		



TOWN OF COCHECTON
 SULLIVAN COUNTY, NEW YORK
 North American datum 1983, State Plane New York East Feet
 Photo No: 448.49 Date of Map: 1/7/1999
 Date of Photo: 6/5/1994 Scale: 1" = 100'
 Section No: 10
 Current to: 10/16/2018



SULLIVAN COUNTY TAX MAP DEPARTMENT
 FOR TAX PURPOSES ONLY
 NOT TO BE USED FOR CONVEYANCE

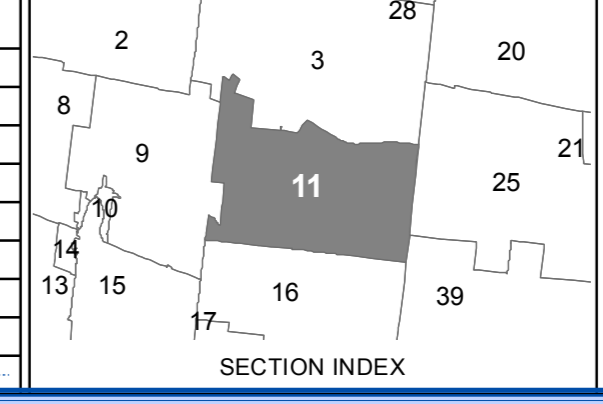
LEGEND APPLIES ONLY TO THE UNSHADED PORTION OF THE MAP

Office of Real Property Services
 Sullivan County Government Center
 100 North St. Monticello, NY 12701
 Phone: (849) 897-2221

REVISION TABLE	
DATE	CHANGES
9/30/2017	Combined 11-2-4-8 with 4-3
9/22/2017	Split 11-2-4-8 out of 4-1

SPECIAL DISTRICTS			
TYPE	SYMBOL	NAME	ARLM NO.
FIRE	FD	COCHECTON/LK. HUNT	FD018
SCHOOL	SCH	SULLIVAN WEST CENT. SCH. DIST.	488892
FIRE	FD	WHITE LAKE	FD001
AGRICULTURAL	AG	AG. DIST. #1	AD001
AMBULANCE	AMB	BETHEL VOL. AMB. DIST. #2	AMB02

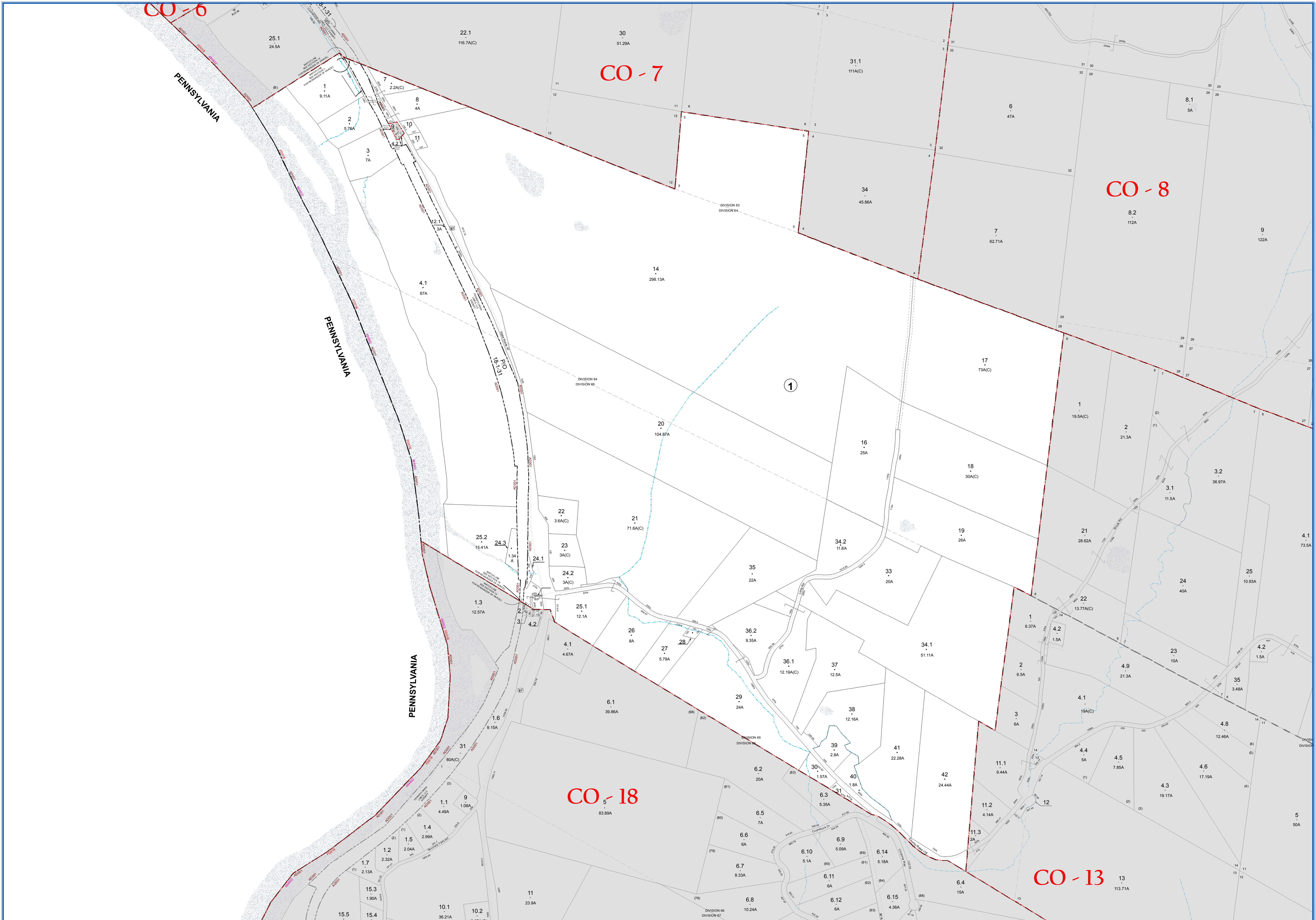
LEGEND	
STATE OR COUNTY LINE	TAX MAP BLOCK NO.
CITY/TOWN OR VILLAGE LINE	FILED PLAN LOT NO.
BLOCK/LIMIT	FILED PLAN BLOCK NO.
SPECIAL DISTRICT LINE	TAX MAP LOT NO.
EASEMENT LINE	AREA (Calculated)
PROPERTY LINE	AREA (Calculated)
FILED PLAN LOT LINE	DIMENSION (from Deed)
PATENT LINE	DIMENSION (Survey)
MATCHLINE	STREAM



TOWN OF COCHECTON
 SULLIVAN COUNTY, NEW YORK
 North American Datum 1983, State Plane New York East Feet

Photo No: 580, 81, 82 Date of Map: 7/23/1995
 Date of Photo: 6/5/1994 Scale: 1" = 400'
 Section No: 11

Current to: 10/16/2018



SULLIVAN COUNTY
TAX MAP DEPARTMENT

FOR TAX PURPOSES ONLY
NOT TO BE USED FOR CONVEYANCE

LEGEND APPLIES ONLY TO THE
UNSHADED PORTION OF THE MAP

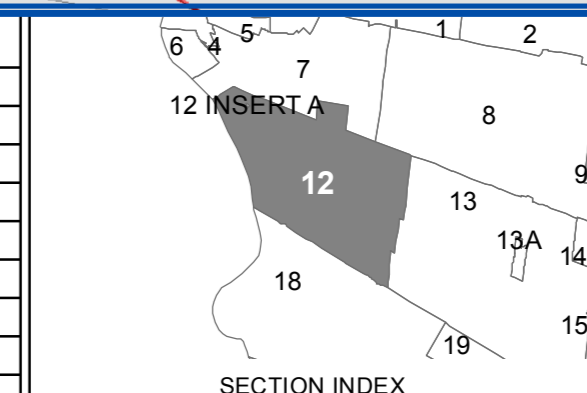
North American Datum 1983, New York East



REVISION TABLE			
DATE	CHANGES	DATE	CHANGES
8/29/2017	Split 12-1-34 into 34.1 and 34.2		
4/1/2013	40 from CL Parcel conveyed to County by		

SPECIAL DISTRICTS			
TYPE	SYMBOL	NAME	ARLM NO.
FIRE	FD	COCHECTON/LK. HUNT	FD015
SCHOOL	SCH	SULLIVAN WEST CENT. SCH. DIST.	488652
AGRICULTURAL	AG	AG. DIST. #1	AD001

LEGEND	
STATE OR COUNTY LINE	TAX MAP BLOCK NO.
CITY/TOWN OR VILLAGE LINE	FILED PLAN LOT NO.
BLOCK LIMIT	FILED PLAN BLOCK NO.
SPECIAL DISTRICT LINE	TAX MAP LOT NO.
EASEMENT LINE	AREA (From Deed)
PROPERTY LINE	AREA (Call/Map)
FILED PLAN LOT LINE	DIMENSION (From Deed)
PATENT LINE	DIMENSION (Survey)
MATCH LINE	STREAM



TOWN OF COCHECTON

SULLIVAN COUNTY, NEW YORK

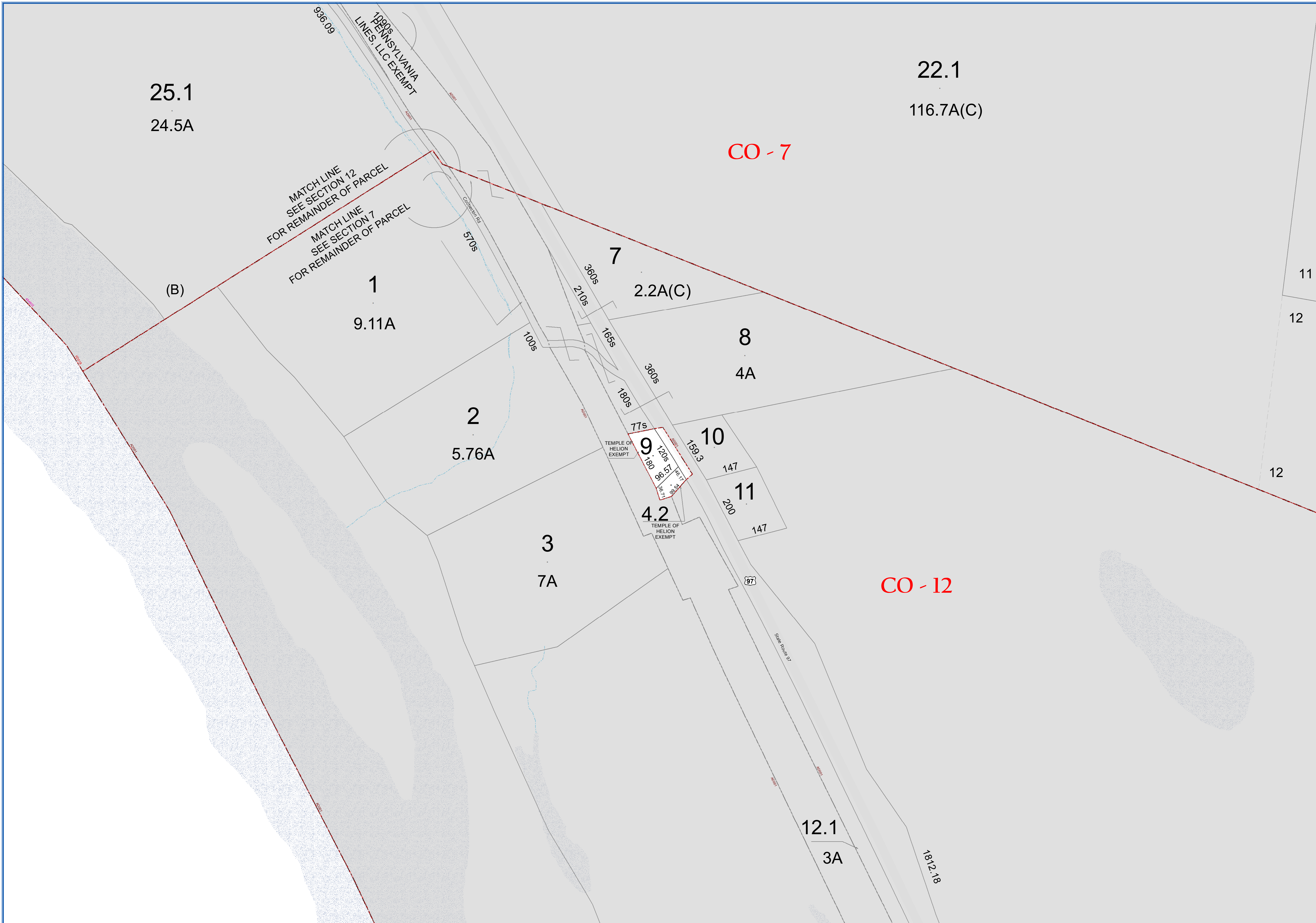
North American datum 1983, State Plane New York East Feet

Photo No: 446, 47, 48 Date of Map: 7/22/2005

Date of Photo: 6/5/1954 Scale: 1" = 400'

Section No: 12

Current to: 10/16/2018



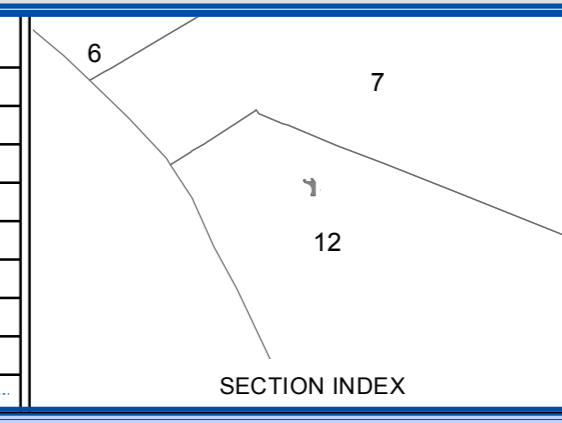
**SULLIVAN COUNTY
TAX MAP DEPARTMENT**
FOR TAX PURPOSES ONLY
NOT TO BE USED FOR CONVEYANCE
LEGEND APPLIES ONLY TO THE
UNSHADED PORTION OF THE MAP
North American Datum 1983, New York East



REVISION TABLE			
DATE	CHANGES	DATE	CHANGES

SPECIAL DISTRICTS											
TYPE	SYMBOL	NAME	ARLM NO.	TYPE	SYMBOL	NAME	ARLM NO.	TYPE	SYMBOL	NAME	ARLM NO.

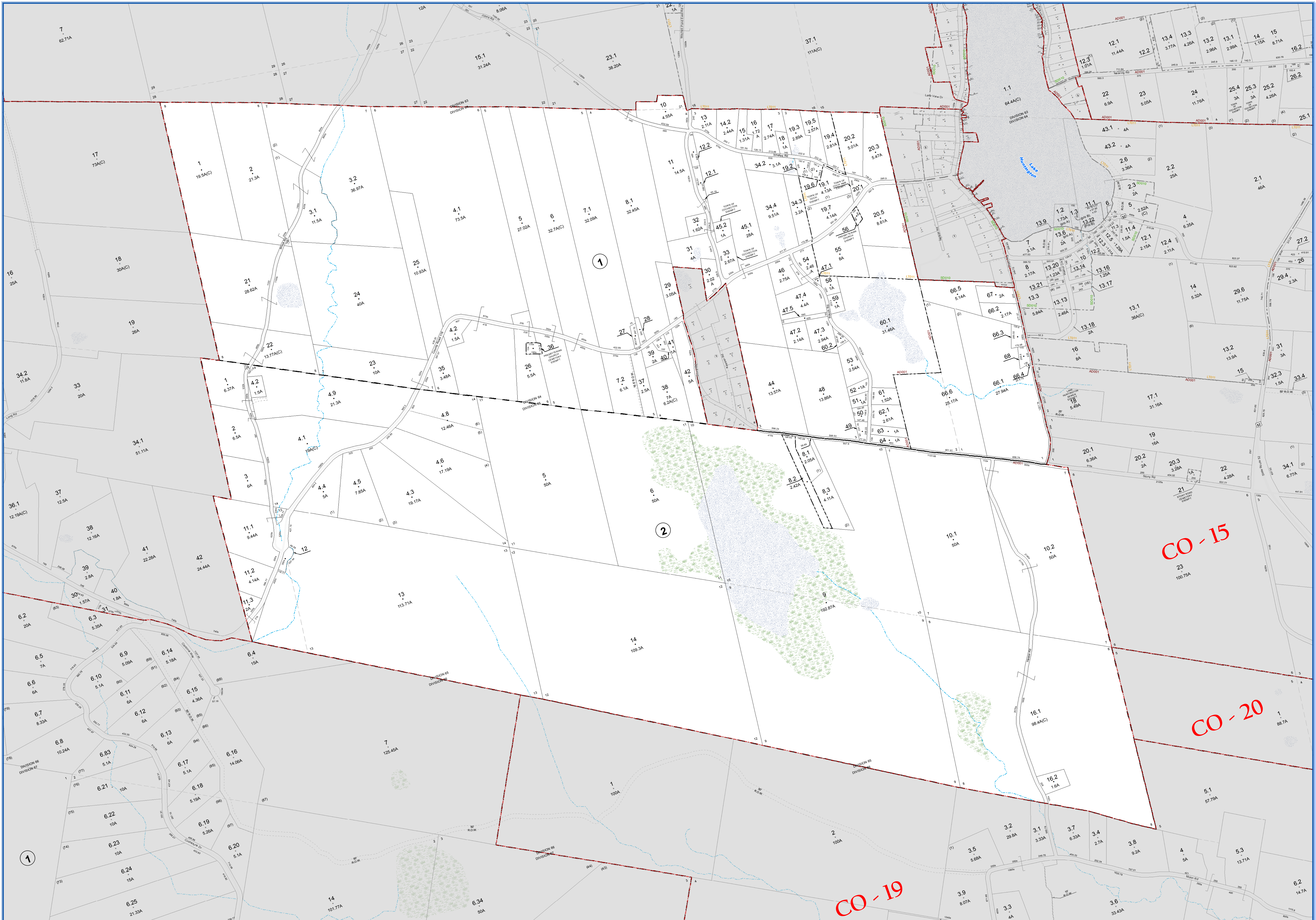
LEGEND	
STATE OR COUNTY LINE	TAX MAP BLOCK NO. (4)
CITY/TOWN OR VILLAGE LINE	FILED PLAN LOT NO. (9)
BLOCK LIMIT	FILED PLAN BLOCK NO. (3)
SPECIAL DISTRICT LINE	TAX MAP LOT NO. (2)
EASEMENT LINE	AREA (From Deed) 13.6A
PROPERTY LINE	AREA (SAL/AM) 14.2A(C)
FILED PLAN LOT LINE	DIMENSION (From Deed) 2.6
PATENT LINE	DIMENSION (Sched) 079
MATCH LINE	STREAM



TOWN OF COCHECTON
SULLIVAN COUNTY, NEW YORK
North American datum 1983, State Plane New York East Feet

Photo No: 4-46, 47, 48 Date of Map: 7/23/1965
Date of Photo: 6/5/1964 Scale: 1" = 100'
Section No: 12 INSERT A

Current to: 10/16/2018



SULLIVAN COUNTY TAX MAP DEPARTMENT

FOR TAX PURPOSES ONLY
NOT TO BE USED FOR CONVEYANCE

LEGEND APPLIES ONLY TO THE UNSHADED PORTION OF THE MAP

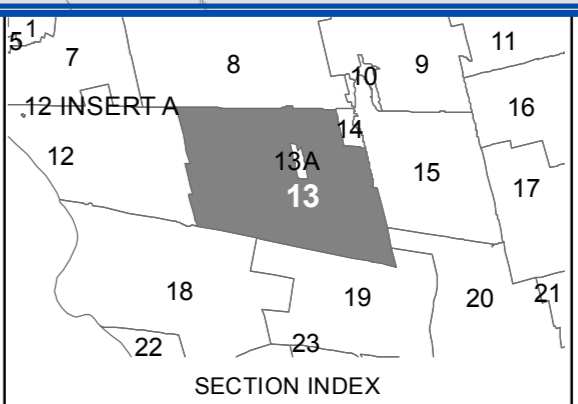
North American Datum 1983, New York East

Owned & Maintained by:
Office of Real Property Services
Sullivan County Government Center
100 North St., Monticello, NY 12701
Phone: (849) 897-2221

REVISION TABLE			
DATE	CHANGES	DATE	CHANGES
10/20/2015	Parcel 13-1-19.9 was combined with 13-1-19.3		
6/10/2015	Parcel 13-1-19.9 corrected out of 13-1-19.9		
6/10/2015	Removed Parcel 13-2-8.2 from AG District 1		
12/13/2010	Combined parcels 13-1-19.8 into 13-1-19.7		
10/20/2009	2 Lot Sub of 13-2-8.1 into 8.1 & 8.3		

SPECIAL DISTRICTS			
TYPE	SYMBOL	NAME	ARLIM NO.
AGRICULTURAL	AG	AG. DIST. #1	AD001
SEWER	SD	LAKE HUNTINGTON	SD010
FIRE	FD	COCKEYTON LK. HUNT	FD010
SCHOOL	SCH	SULLIVAN WEST CENT. SCH. DIST.	484802
LIGHT	LT	LAKE HUNTINGTON	LT011

LEGEND	
STATE OR COUNTY LINE	TAX MAP BLOCK NO. (C)
CITY/TOWN OR VILLAGE LINE	FILED PLAN LOT NO. (P)
BLOCK LIMIT	FILED PLAN BLOCK NO. (B)
SPECIAL DISTRICT LINE	TAX MAP LOT NO. (L)
EASEMENT LINE	AREA (From Deed)
PROPERTY LINE	AREA (Callaway)
FILED PLAN LOT LINE	AREA (Callaway)
PATENT LINE	DIMENSION (From Deed)
MATCH LINE	DIMENSION (Scribed)
	STREAM

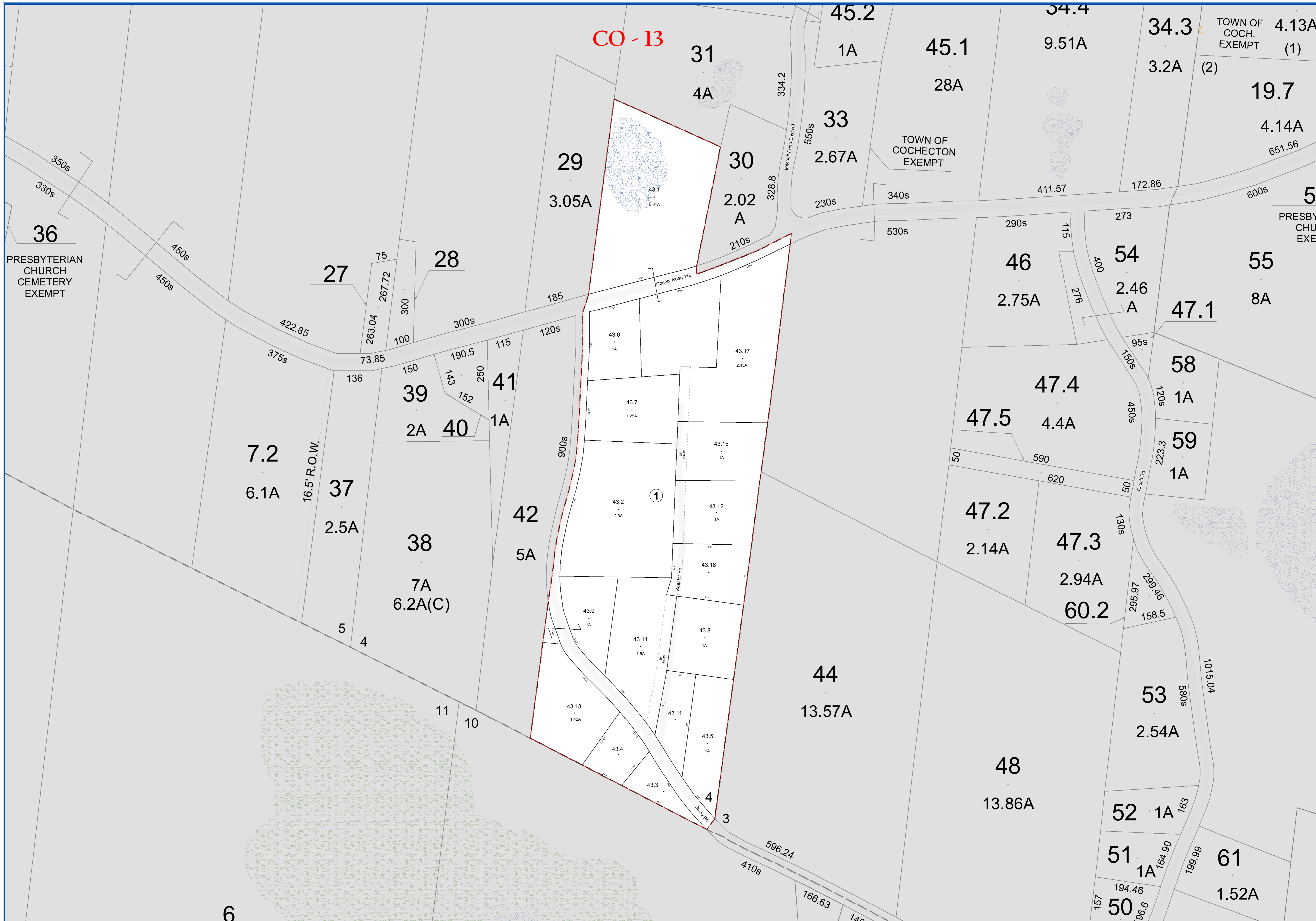


TOWN OF COCKEYTON

North American datum 1983, State Plane New York East Feet

Photo No. 4.47.48.49 Date of Map 7/23/1955
Date of Photo 6/5/1954 Scale 1" = 400'
Section No. 13

Current to: 10/16/2018



SULLIVAN COUNTY TAX MAP DEPARTMENT
 FOR TAX PURPOSES ONLY
 NOT TO BE USED FOR CONVEYANCE
 LEGEND APPLIES ONLY TO THE UNSHADED PORTION OF THE MAP
 North American Datum 1983, New York East

Sullivan County Catskills
 Municipality of Opportunity
 Office of Real Property Services
 Sullivan County Government Center
 100 North St. Monticello, NY 12701
 Phone: (845) 837-2221

REVISION TABLE			
DATE	CHANGES	DATE	CHANGES

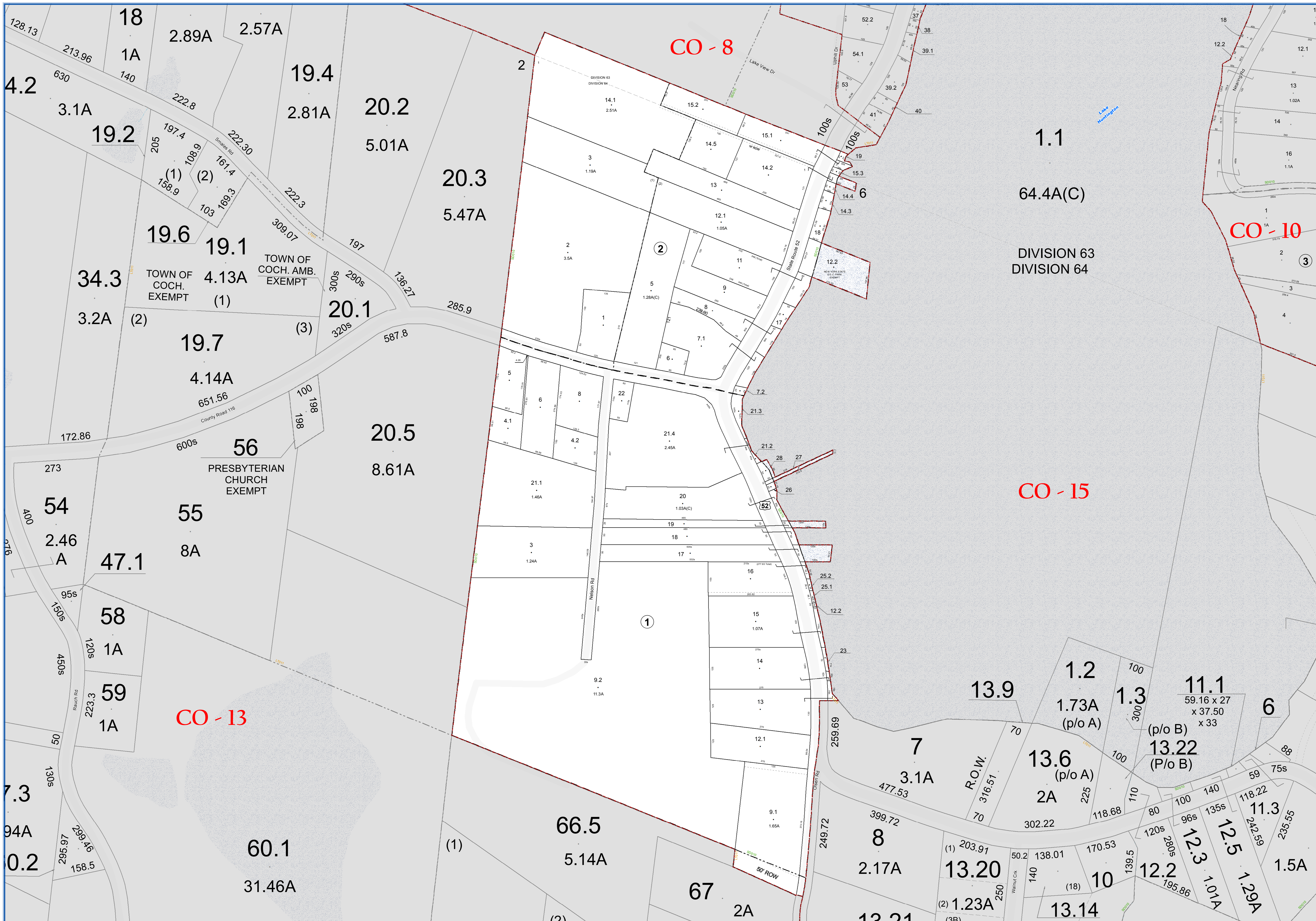
SPECIAL DISTRICTS			
TYPE	SYMBOL	NAME	ARLM NO.
SCHOOL	SCH	SULLIVAN WEST CENT SCH DIST.	484802
AGRICULTURAL	AG	AG. DIST. #1	AD0011
FIRE	FD	COCHECTON LK. HUNT	FD0116

LEGEND	
STATE OR COUNTY LINE	TAX MAP BLOCK NO.
CITY/TOWN OR VILLAGE LINE	FILED PLAN LOT NO.
BLOCK LIMIT	FILED PLAN BLOCK NO.
SPECIAL DISTRICT LINE	TAX MAP LOT NO.
EASEMENT LINE	AREA (From Deed)
PROPERTY LINE	AREA (CALCULATED)
FILED PLAN LOT LINE	DIMENSION (From Deed)
PATENT LINE	DIMENSION (Searched)
MATCH LINE	STREAM

TOWN OF COCHECTON
 SULLIVAN COUNTY, NEW YORK
 North American datum 1983, State Plane New York East Feet

Photo No: 6-107,108,109, 7-272,273,274,275,276,277,278,279,280,281,282,283,284,285,286,287,288,289,290,291,292,293,294,295,296,297,298,299,300,301,302,303,304,305,306,307,308,309,310,311,312,313,314,315,316,317,318,319,320,321,322,323,324,325,326,327,328,329,330,331,332,333,334,335,336,337,338,339,340,341,342,343,344,345,346,347,348,349,350,351,352,353,354,355,356,357,358,359,360,361,362,363,364,365,366,367,368,369,370,371,372,373,374,375,376,377,378,379,380,381,382,383,384,385,386,387,388,389,390,391,392,393,394,395,396,397,398,399,400,401,402,403,404,405,406,407,408,409,410,411,412,413,414,415,416,417,418,419,420,421,422,423,424,425,426,427,428,429,430,431,432,433,434,435,436,437,438,439,440,441,442,443,444,445,446,447,448,449,450,451,452,453,454,455,456,457,458,459,460,461,462,463,464,465,466,467,468,469,470,471,472,473,474,475,476,477,478,479,480,481,482,483,484,485,486,487,488,489,490,491,492,493,494,495,496,497,498,499,500,501,502,503,504,505,506,507,508,509,510,511,512,513,514,515,516,517,518,519,520,521,522,523,524,525,526,527,528,529,530,531,532,533,534,535,536,537,538,539,540,541,542,543,544,545,546,547,548,549,550,551,552,553,554,555,556,557,558,559,560,561,562,563,564,565,566,567,568,569,570,571,572,573,574,575,576,577,578,579,580,581,582,583,584,585,586,587,588,589,590,591,592,593,594,595,596,597,598,599,600,601,602,603,604,605,606,607,608,609,610,611,612,613,614,615,616,617,618,619,620,621,622,623,624,625,626,627,628,629,630,631,632,633,634,635,636,637,638,639,640,641,642,643,644,645,646,647,648,649,650,651,652,653,654,655,656,657,658,659,660,661,662,663,664,665,666,667,668,669,670,671,672,673,674,675,676,677,678,679,680,681,682,683,684,685,686,687,688,689,690,691,692,693,694,695,696,697,698,699,700,701,702,703,704,705,706,707,708,709,710,711,712,713,714,715,716,717,718,719,720,721,722,723,724,725,726,727,728,729,730,731,732,733,734,735,736,737,738,739,740,741,742,743,744,745,746,747,748,749,750,751,752,753,754,755,756,757,758,759,760,761,762,763,764,765,766,767,768,769,770,771,772,773,774,775,776,777,778,779,780,781,782,783,784,785,786,787,788,789,790,791,792,793,794,795,796,797,798,799,800,801,802,803,804,805,806,807,808,809,810,811,812,813,814,815,816,817,818,819,820,821,822,823,824,825,826,827,828,829,830,831,832,833,834,835,836,837,838,839,840,841,842,843,844,845,846,847,848,849,850,851,852,853,854,855,856,857,858,859,860,861,862,863,864,865,866,867,868,869,870,871,872,873,874,875,876,877,878,879,880,881,882,883,884,885,886,887,888,889,890,891,892,893,894,895,896,897,898,899,900,901,902,903,904,905,906,907,908,909,910,911,912,913,914,915,916,917,918,919,920,921,922,923,924,925,926,927,928,929,930,931,932,933,934,935,936,937,938,939,940,941,942,943,944,945,946,947,948,949,950,951,952,953,954,955,956,957,958,959,960,961,962,963,964,965,966,967,968,969,970,971,972,973,974,975,976,977,978,979,980,981,982,983,984,985,986,987,988,989,990,991,992,993,994,995,996,997,998,999,1000

Scale: 1" = 100'
 Section No: 13A
 Current to: 10/16/2018



SULLIVAN COUNTY TAX MAP DEPARTMENT
 FOR TAX PURPOSES ONLY
 NOT TO BE USED FOR CONVEYANCE

LEGEND APPLIES ONLY TO THE UNSHADED PORTION OF THE MAP

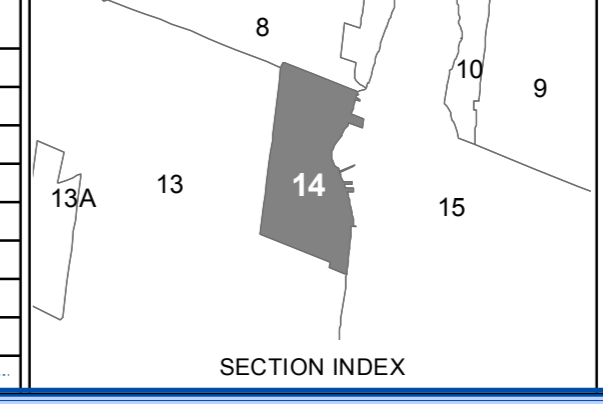
North American Datum 1983, New York East



REVISION TABLE			
DATE	CHANGES	DATE	CHANGES

SPECIAL DISTRICTS			
TYPE	SYMBOL	NAME	ARLM NO.
FIRE	FD	COCHECTON/LK. HUNT	FD015
SCHOOL	SCH	SULLIVAN WEST CENT. SCH. DIST.	484852
AGRICULTURAL	AG	AG. DIST. #1	AD001
SEWER	SD	LAKE HUNTINGTON	SD010
LIGHT	LT	LAKE HUNTINGTON	LT011

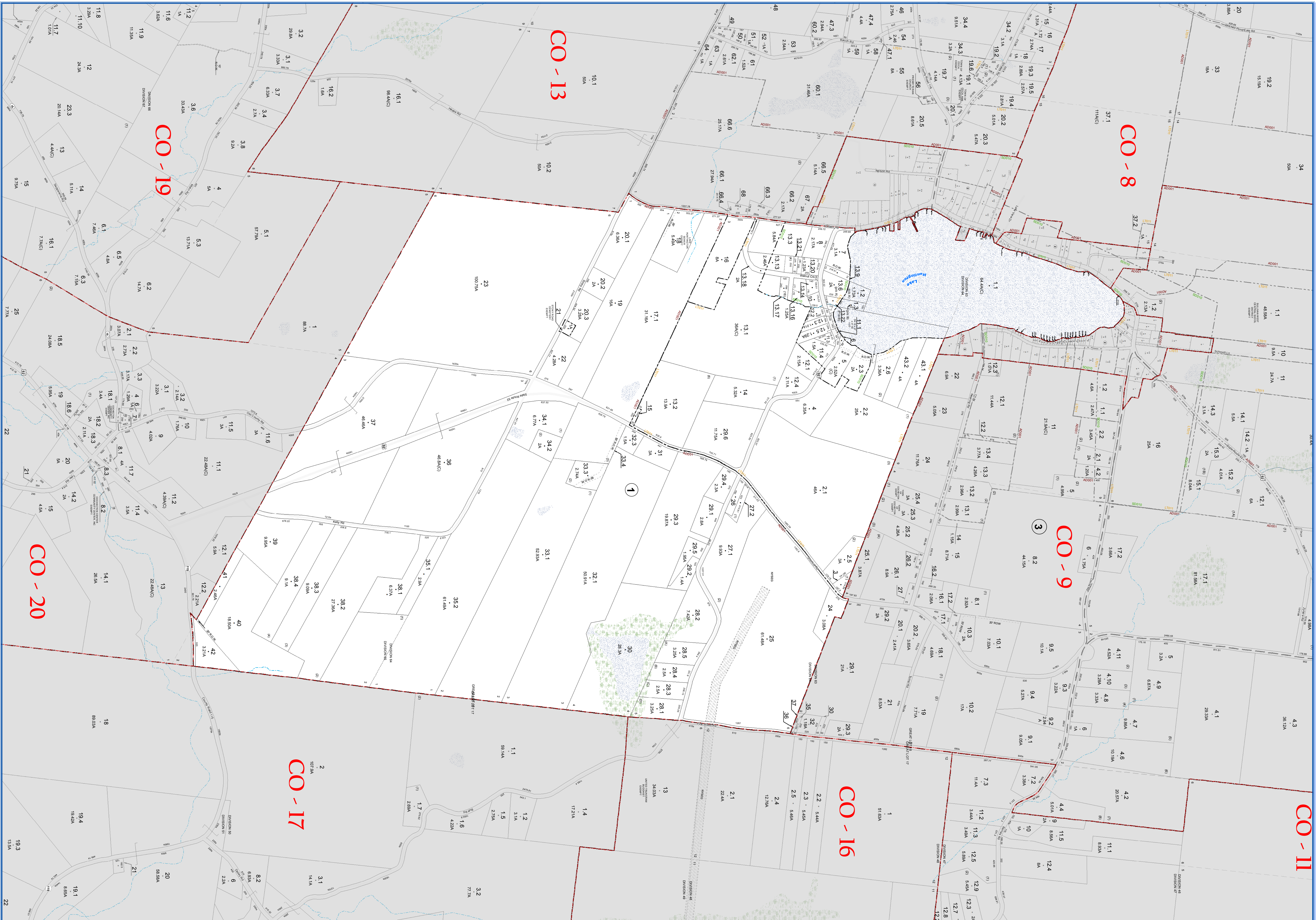
LEGEND	
STATE OR COUNTY LINE	TAX MAP BLOCK NO.
CITY/TOWN OR VILLAGE LINE	FILED PLAN LOT NO.
BLOCK LIMIT	FILED PLAN BLOCK NO.
SPECIAL DISTRICT LINE	TAX MAP LOT NO.
EASEMENT LINE	AREA (From Deed)
PROPERTY LINE	AREA (CALCULATED)
FILED PLAN LOT LINE	DIMENSION (From Deed)
PATENT LINE	DIMENSION (Searched)
MATCH LINE	STREAM



TOWN OF COCHECTON
 SULLIVAN COUNTY, NEW YORK
 North American datum 1983, State Plane New York East Feet

Photo No: 448-49 Date of Map: 7/27/2005
 Date of Photo: 6/5/1994 Scale: 1" = 100'
 Section No: 14

Current to: 10/16/2018



**SULLIVAN COUNTY
TAX MAP DEPARTMENT**

FOR TAX PURPOSES ONLY
NOT TO BE USED FOR CONVEYANCE

LEGEND APPLIES ONLY TO THE
UNSHADED PORTION OF THE MAP

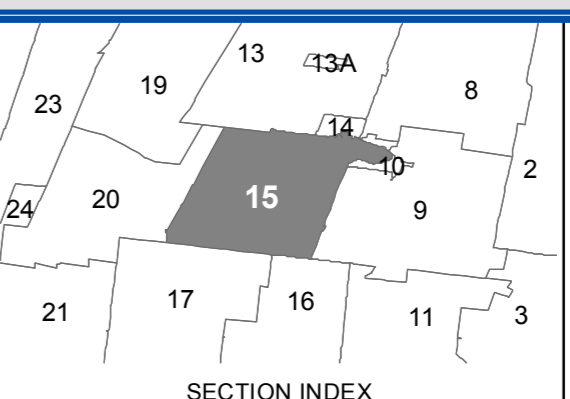
North American Datum 1983, New York East



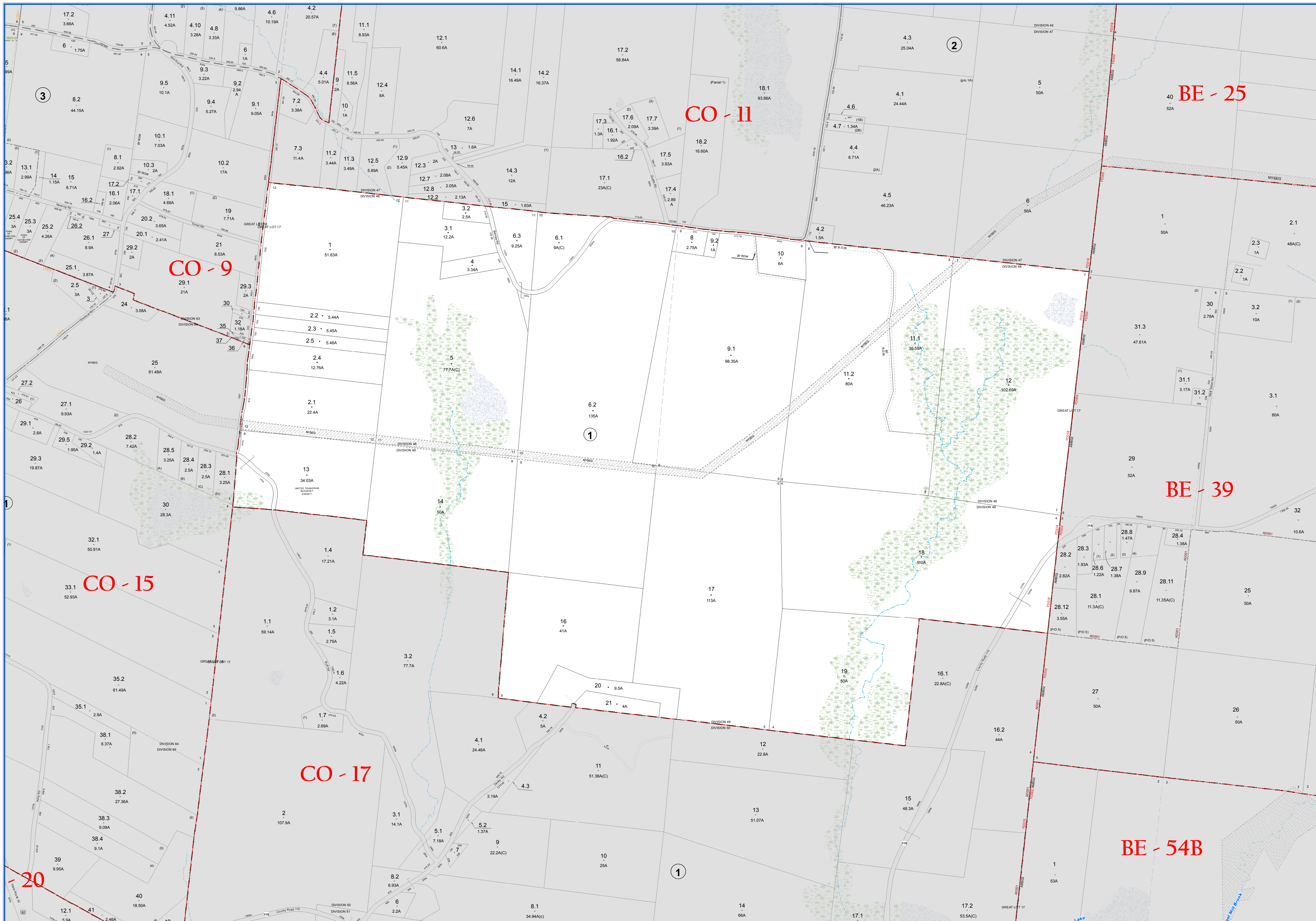
REVISION TABLE			
DATE	CHANGES	DATE	CHANGES
7/22/2016	Split 15-1-17 into 17-1 and 17-2		
8/26/2022	Be Line 27-17-17-17-17-17-17-17-17-17		
2/4/2013	Combined 15-1-33-2 & 33-4 with 33-1 to conform to lot Imp		
3/26/2010	Combine #15-1-38-5 with #15-1-38-2		

SPECIAL DISTRICTS			
TYPE	SYMBOL	NAME	ARLM NO.
SCHOOL	SCH	SULLIVAN WEST SCH. DIST.	484802
LIGHT	LI	LAKE HUNTINGTON	FD018
SEWER	SD	LAKE HUNTINGTON	SD010
AGRICULTURAL	AG	AG. DIST. #1	AD001

LEGEND	
[Symbol]	TAX MAP BLOCK NO.
[Symbol]	FILED PLAN LOT NO.
[Symbol]	FILED PLAN BLOCK NO.
[Symbol]	TAX MAP LOT NO.
[Symbol]	AREA (From Deed)
[Symbol]	AREA (Callabed)
[Symbol]	FILED PLAN LOT LINE
[Symbol]	DIMENSION (Scared)
[Symbol]	DIMENSION (Scared)
[Symbol]	STREAM



TOWN MAP
TOWN OF COCHECTON
SULLIVAN COUNTY, NEW YORK
North American datum 1983, State Plane New York East Feet
Photo No: 448-49-50 Date of Map: 7/23/1985
Date of Photo: 6/5/1984 Scale: 1" = 400'
Section No: 15
CURRENT TO: 10/16/2018



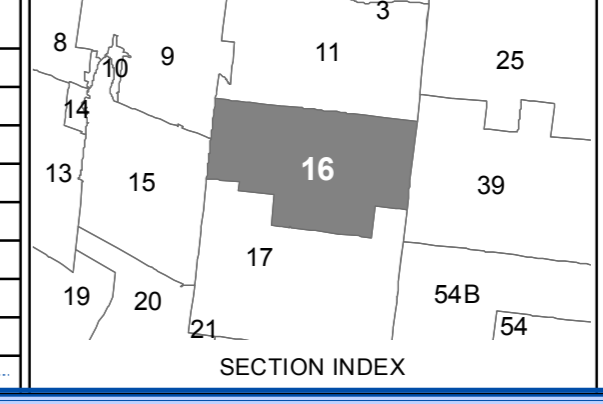
SULLIVAN COUNTY TAX MAP DEPARTMENT
 FOR TAX PURPOSES ONLY
 NOT TO BE USED FOR CONVEYANCE
 LEGEND APPLIES ONLY TO THE UNSHADED PORTION OF THE MAP
 North American Datum 1983, New York East

Sullivan COUNTY CATSKILLS
 Municipality of Opportunity
 Office of Real Property Services
 Sullivan County Government Center
 100 North St. Monticello, NY 12701
 Phone: (849) 897-2221

REVISION TABLE	
DATE	CHANGES
10/4/2010	Split 16-1-3 into 3.1, 3.2

SPECIAL DISTRICTS			
TYPE	SYMBOL	NAME	ARL.M. NO.
FIRE	FD	COCHECTON/LK. HUNT	FD015
SCHOOL	SCH	SULLIVAN WEST CENT. SCH. DIST.	48-8692
FIRE	FD	WHITE LAKE	FD001
AGRICULTURAL	AG	AG. DIST. #1	AD001
AMBULANCE	AMB	BETHEL VOL. AMB. DIST. #2	AMB02

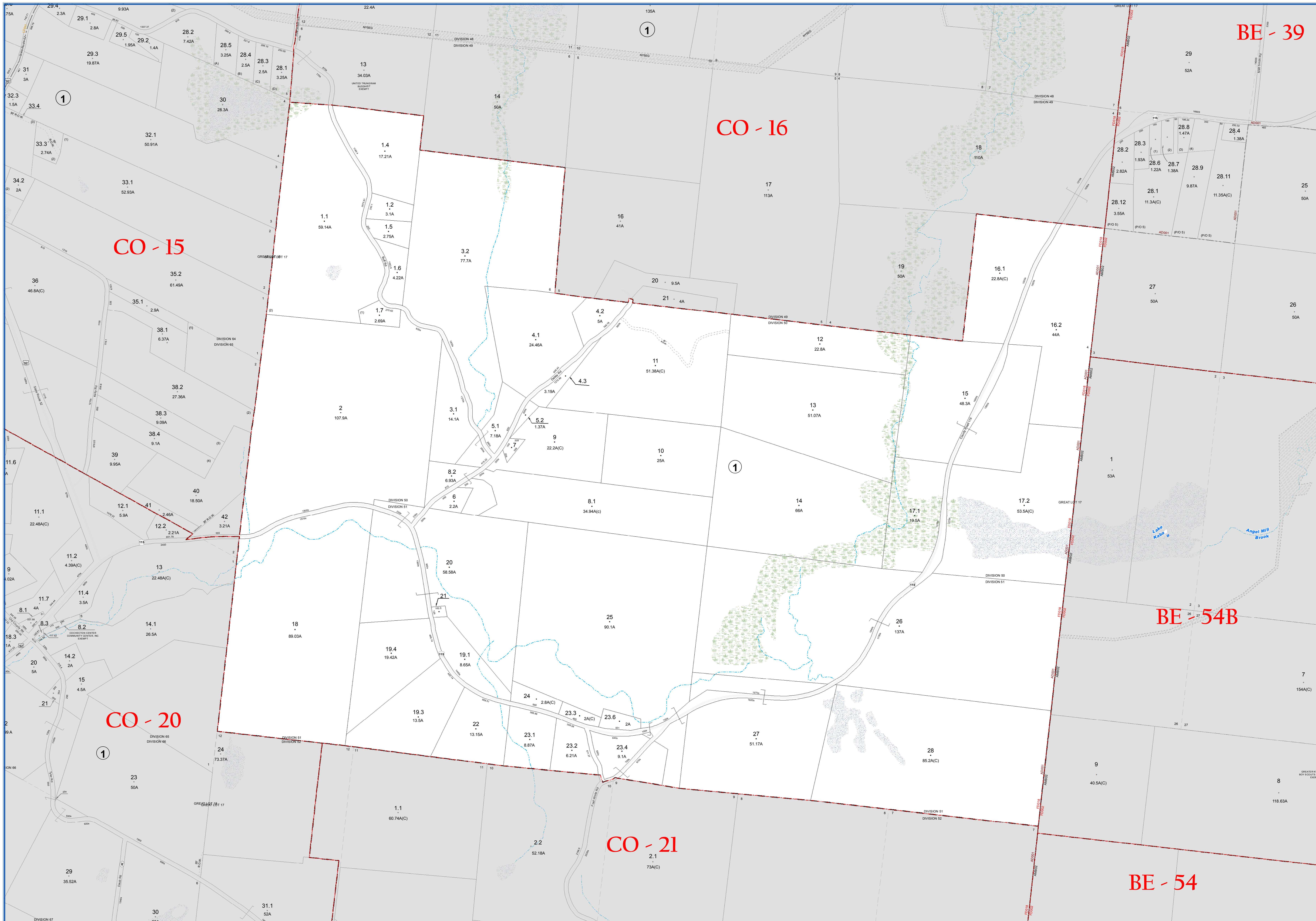
LEGEND	
STATE OR COUNTY LINE	TAX MAP BLOCK NO.
CITY/TOWN OR VILLAGE LINE	FILED PLAN LOT NO.
BLOCK LIMIT	FILED PLAN BLOCK NO.
SPECIAL DISTRICT LINE	TAX MAP LOT NO.
EASEMENT LINE	AREA (From Deed)
PROPERTY LINE	AREA (Calculated)
FILED PLAN LOT LINE	DIMENSION (From Deed)
PATENT LINE	DIMENSION (Scribed)
MATCH LINE	STREAM



TOWN OF COCHECTON
 SULLIVAN COUNTY, NEW YORK
 North American datum 1983, State Plane New York East Feet

Photo No: 448-49-50 Date of Map: 7/23/1955
 Date of Photo: 6/5/1954 Scale: 1" = 400'
 Section No: 16

Current to: 10/16/2018



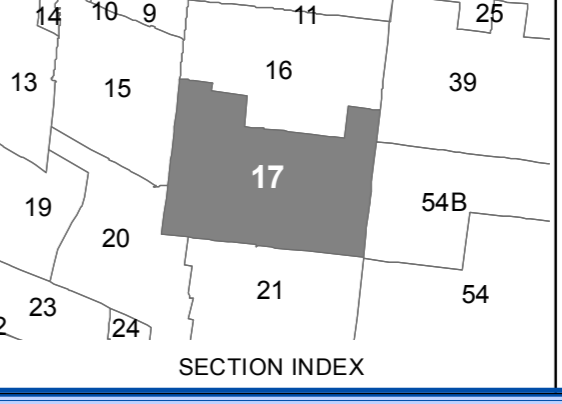
SULLIVAN COUNTY TAX MAP DEPARTMENT
 FOR TAX PURPOSES ONLY
 NOT TO BE USED FOR CONVEYANCE
 LEGEND APPLIES ONLY TO THE UNSHADED PORTION OF THE MAP
 North American Datum 1983, New York East

Sullivan County Catskills
 Mountains of Opportunity
 Office of Real Property Services
 Sullivan County Government Center
 100 North St., Monticello, NY 12701
 Phone: (845) 897-2221

REVISION TABLE			
DATE	CHANGES	DATE	CHANGES
10/27/2014	Combined 17-1-8.3 with 17-1-9		
4/26/2012	Subdivided 17-1-1.1 into 17-1-1 and 17-1-1.7		

SPECIAL DISTRICTS			
TYPE	SYMBOL	NAME	ARLM NO.
AMBULANCE	AMB	BETHEL VOL. AMB. DIST. #2	484602
SCHOOL	SCH	SULLIVAN WEST CENT. SCH. DIST.	484602
FIRE	FD	WHITE LAKE	FD0001
AGRICULTURAL	AG	AG. DIST. #1	AD001
FIRE	FD	COCHECTON/LK. HUNT	FD018

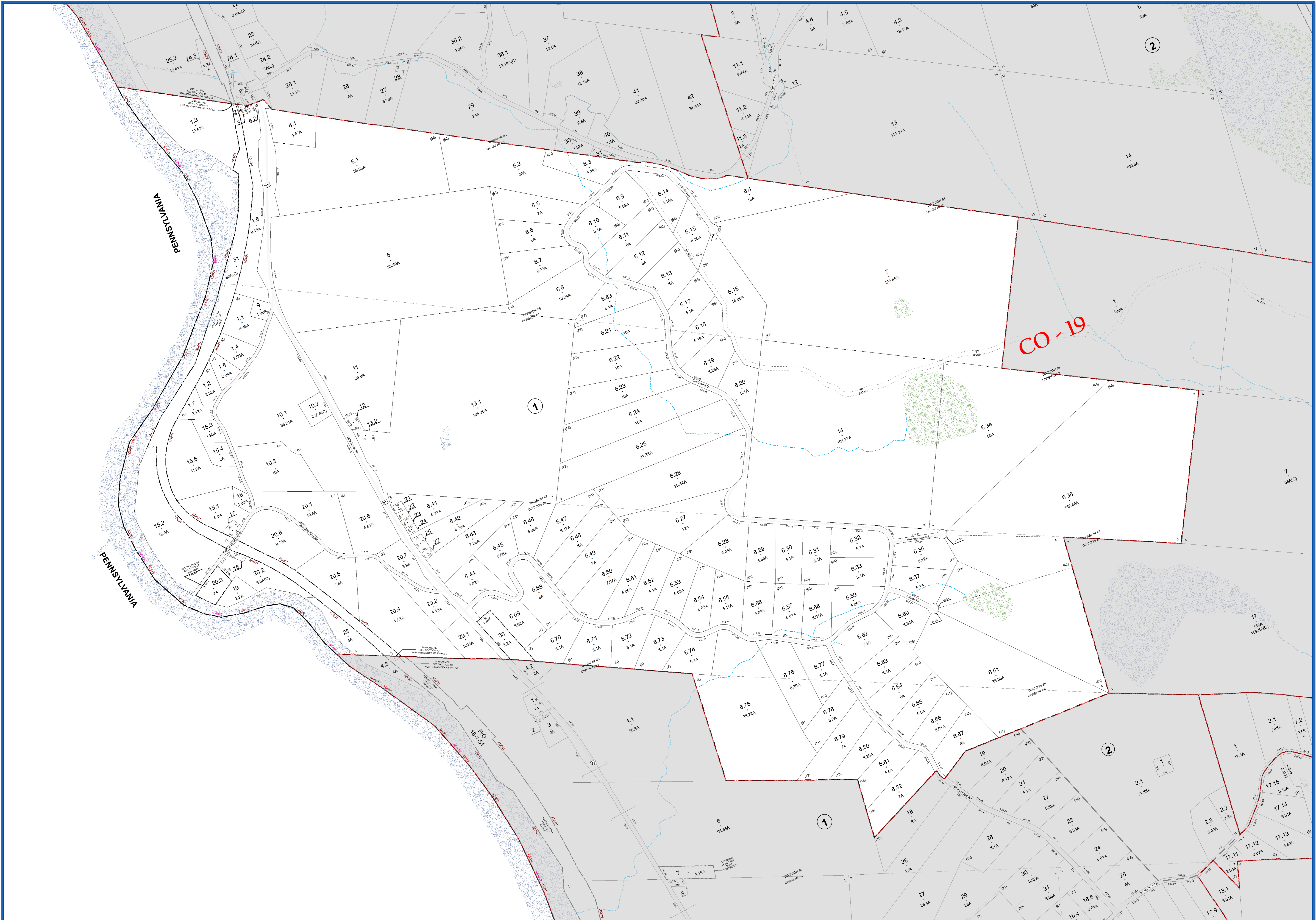
LEGEND	
STATE OR COUNTY LINE	TAX MAP BLOCK NO.
CITY/TOWN OR VILLAGE LINE	FILED PLAN LOT NO.
BLOCK LIMIT	FILED PLAN BLOCK NO.
SPECIAL DISTRICT LINE	TAX MAP LOT NO.
EASEMENT LINE	AREA (From Deed)
PROPERTY LINE	AREA (Calculated)
FILED PLAN LOT LINE	DIMENSION (From Deed)
PATENT LINE	DIMENSION (Scribed)
MATCHLINE	STREAM



TOWN OF COCHECTON
 SULLIVAN COUNTY, NEW YORK
 North American datum 1983, State Plane New York East Feet

Photo No: 448-49-50 Date of Map: 7/23/1955
 Date of Photo: 6/5/1954 Scale: 1" = 400'
 Section No: 17

Current to: 10/16/2018



**SULLIVAN COUNTY
TAX MAP DEPARTMENT**

FOR TAX PURPOSES ONLY
NOT TO BE USED FOR CONVEYANCE

LEGEND APPLIES ONLY TO THE
UNSHADED PORTION OF THE MAP

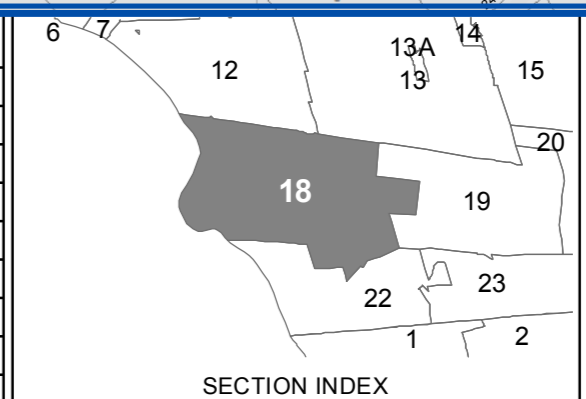
North American Datum 1983, New York East



REVISION TABLE			
DATE	CHANGES	DATE	CHANGES
3/26/2010	Subdivided #18-110.1 into 10.1 & 10.3		

SPECIAL DISTRICTS			
TYPE	SYMBOL	NAME	ARLM NO.
FIRE	FD	COCHECTON/LK. HUNT	FD018
SCHOOL	SCH	SULLIVAN WEST CENT. SCH. DIST.	484862
AGRICULTURAL	AG	AG. DIST. #1	AD001

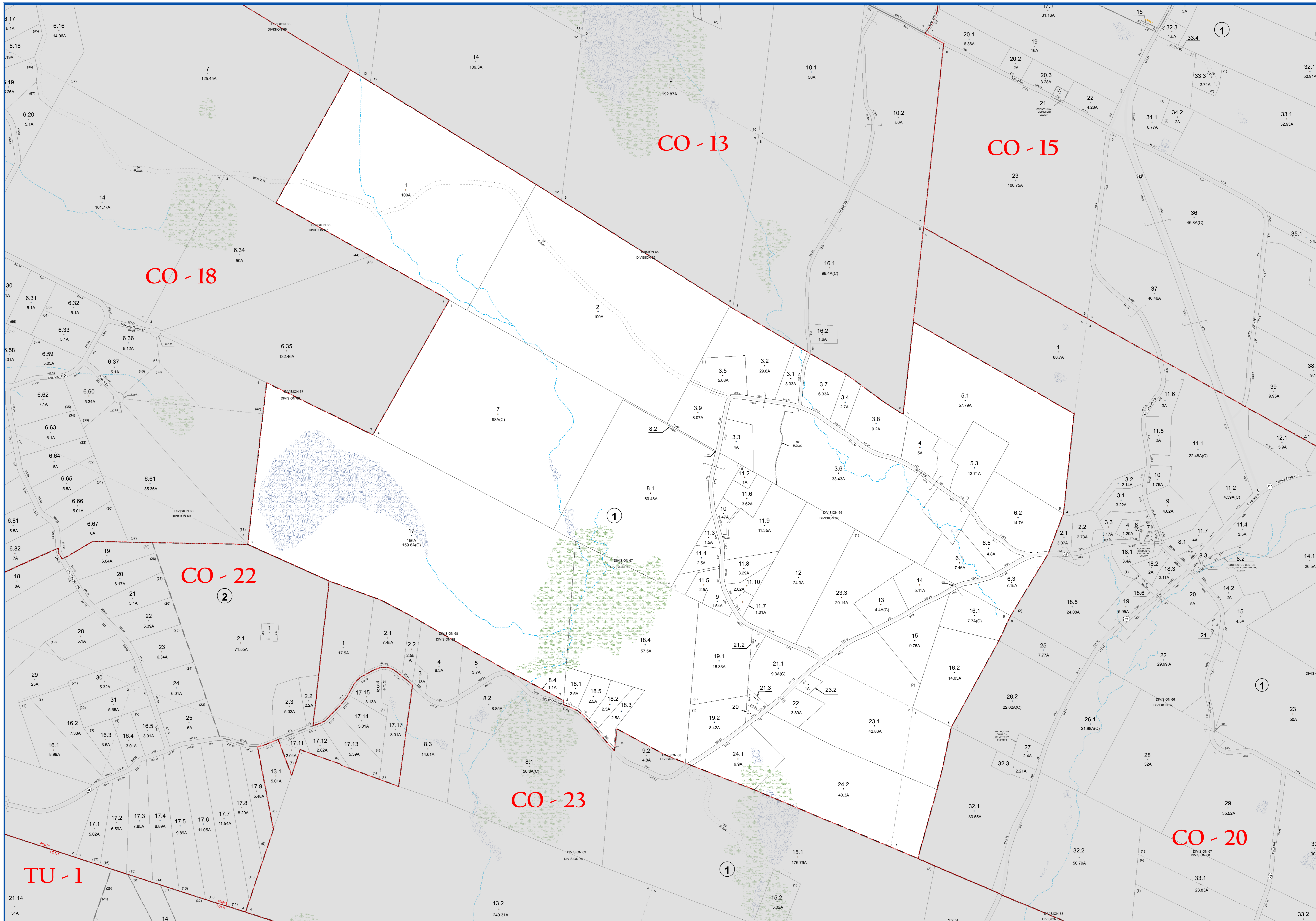
LEGEND	
STATE OR COUNTY LINE	TAX MAP BLOCK NO.
CITY/TOWN OR VILLAGE LINE	FILED PLAN LOT NO.
BLOCK LIMIT	FILED PLAN BLOCK NO.
SPECIAL DISTRICT LINE	TAX MAP LOT NO.
EASEMENT LINE	AREA (From Deed)
PROPERTY LINE	AREA (Calculated)
FILED PLAN LOT LINE	DIMENSION (From Deed)
PATENT LINE	DIMENSION (Scribed)
MATCHLINE	STREAM



TOWN OF COCHECTON
SULLIVAN COUNTY, NEW YORK
North American datum 1983, State Plane New York East Feet

Photo No: 446, 47, 48 Date of Map: 7/23/1985
Date of Photo: 6/5/1984 Scale: 1" = 400'
Section No: 18

Current to: 10/16/2018



SULLIVAN COUNTY TAX MAP DEPARTMENT
 FOR TAX PURPOSES ONLY
 NOT TO BE USED FOR CONVEYANCE

LEGEND APPLIES ONLY TO THE UNSHADED PORTION OF THE MAP

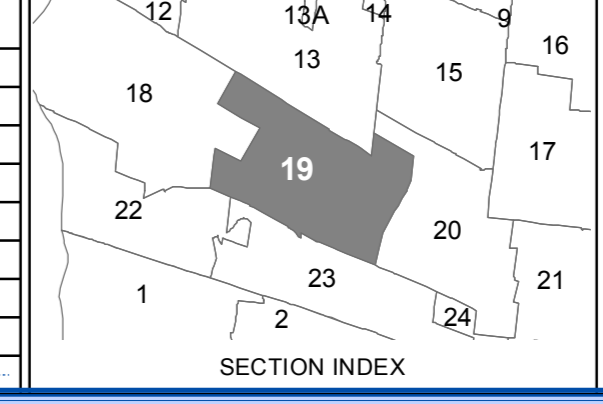
North American Datum 1983, New York East

Owned & Maintained by:
Office of Real Property Services
 Sullivan County Government Center
 100 North St., Monticello, NY 12701
 Phone: (845) 897-2221

REVISION TABLE	
DATE	CHANGES
2/15/2017	Combined 19-1-6.4 with 6.3

SPECIAL DISTRICTS			
TYPE	SYMBOL	NAME	ARLM NO.
AGRICULTURAL	AG	AG. DIST. #1	AD001
SCHOOL	SCH	SULLIVAN WEST CENT. SCH. DIST.	488692
FIRE	FD	COCHECTON LK. HUNT	FD016

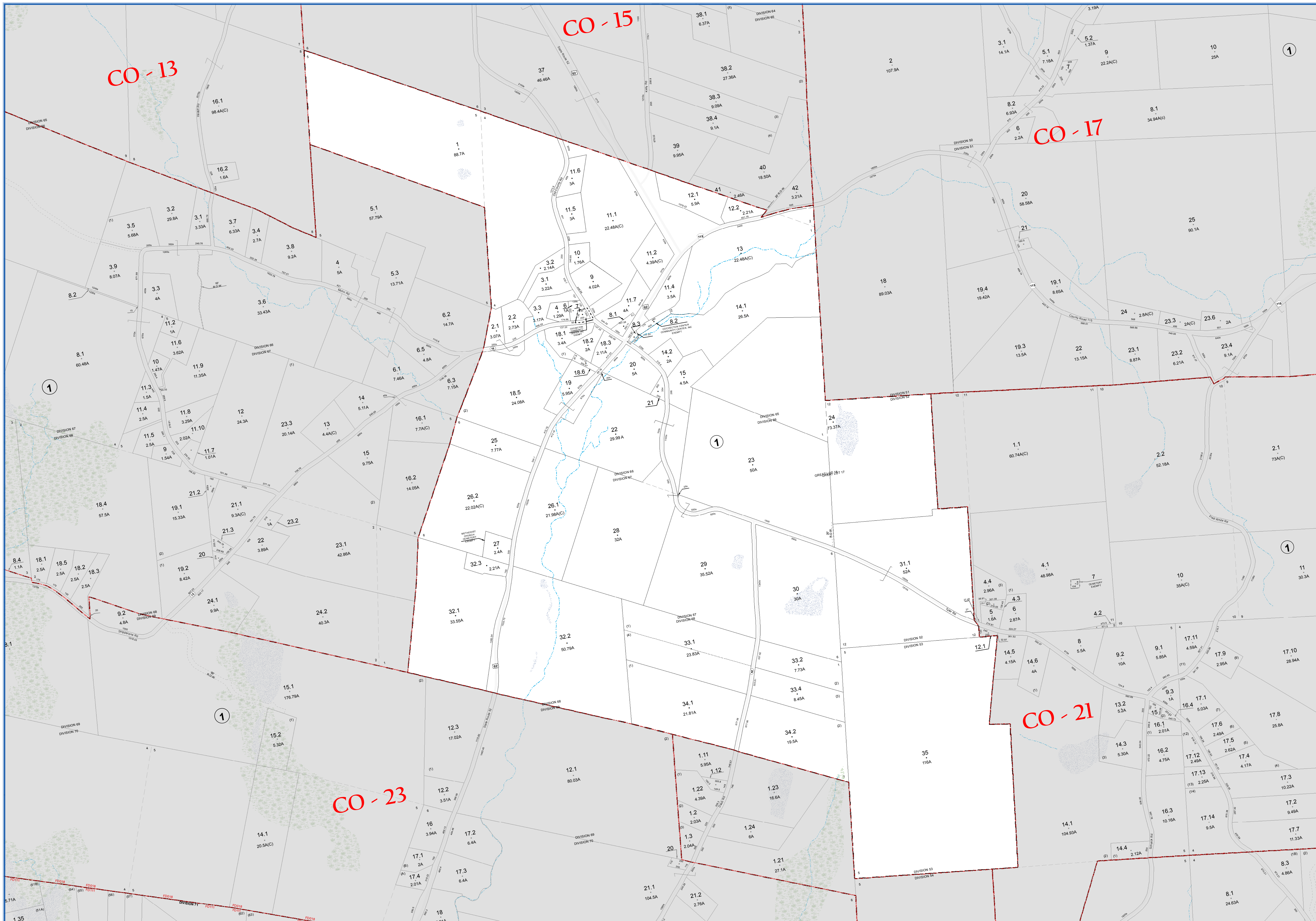
LEGEND	
STATE OR COUNTY LINE	TAX MAP BLOCK NO.
CITY/TOWN OR VILLAGE LINE	FILED PLAN LOT NO.
BLOCK LIMIT	FILED PLAN BLOCK NO.
SPECIAL DISTRICT LINE	TAX MAP LOT NO.
EASEMENT LINE	AREA (SAL/MSD)
PROPERTY LINE	AREA (SAL/MSD)
FILED PLAN LOT LINE	DIMENSION (From Deed)
PATENT LINE	DIMENSION (Sched)
MATCH LINE	STREAM



TOWN OF COCHECTON
 SULLIVAN COUNTY, NEW YORK
 North American datum 1983, State Plane New York East Feet

Photo No: 4.47.48.49 Date of Map: 7/23/1995
 Date of Photo: 6/5/1994 Scale: 1" = 400'
 Section No: 19

Current to: 10/16/2018



SULLIVAN COUNTY TAX MAP DEPARTMENT
 FOR TAX PURPOSES ONLY
 NOT TO BE USED FOR CONVEYANCE

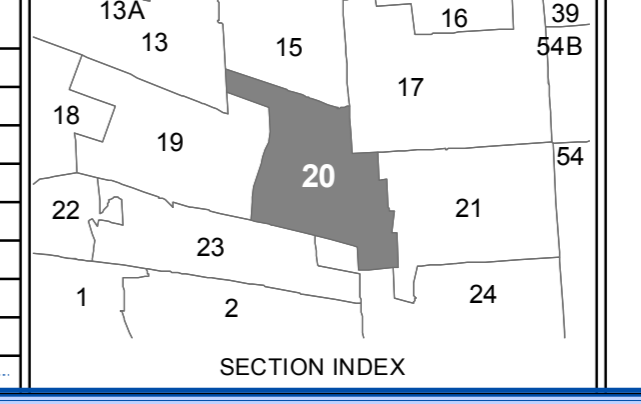
LEGEND APPLIES ONLY TO THE UNSHADED PORTION OF THE MAP

Owned & Maintained by:
Office of Real Property Services
 Sullivan County Government Center
 100 North St., Monticello, NY 12701
 Phone: (845) 897-2221

REVISION TABLE			
DATE	CHANGES	DATE	CHANGES

SPECIAL DISTRICTS			
TYPE	SYMBOL	NAME	ARLM NO.
FIRE	FD	COCHECTON/LK. HUNT	FD015
SCHOOL	SCH	SULLIVAN WEST CENT. SCH. DIST.	484652
AGRICULTURAL	AG	AG. DIST. #1	AD001

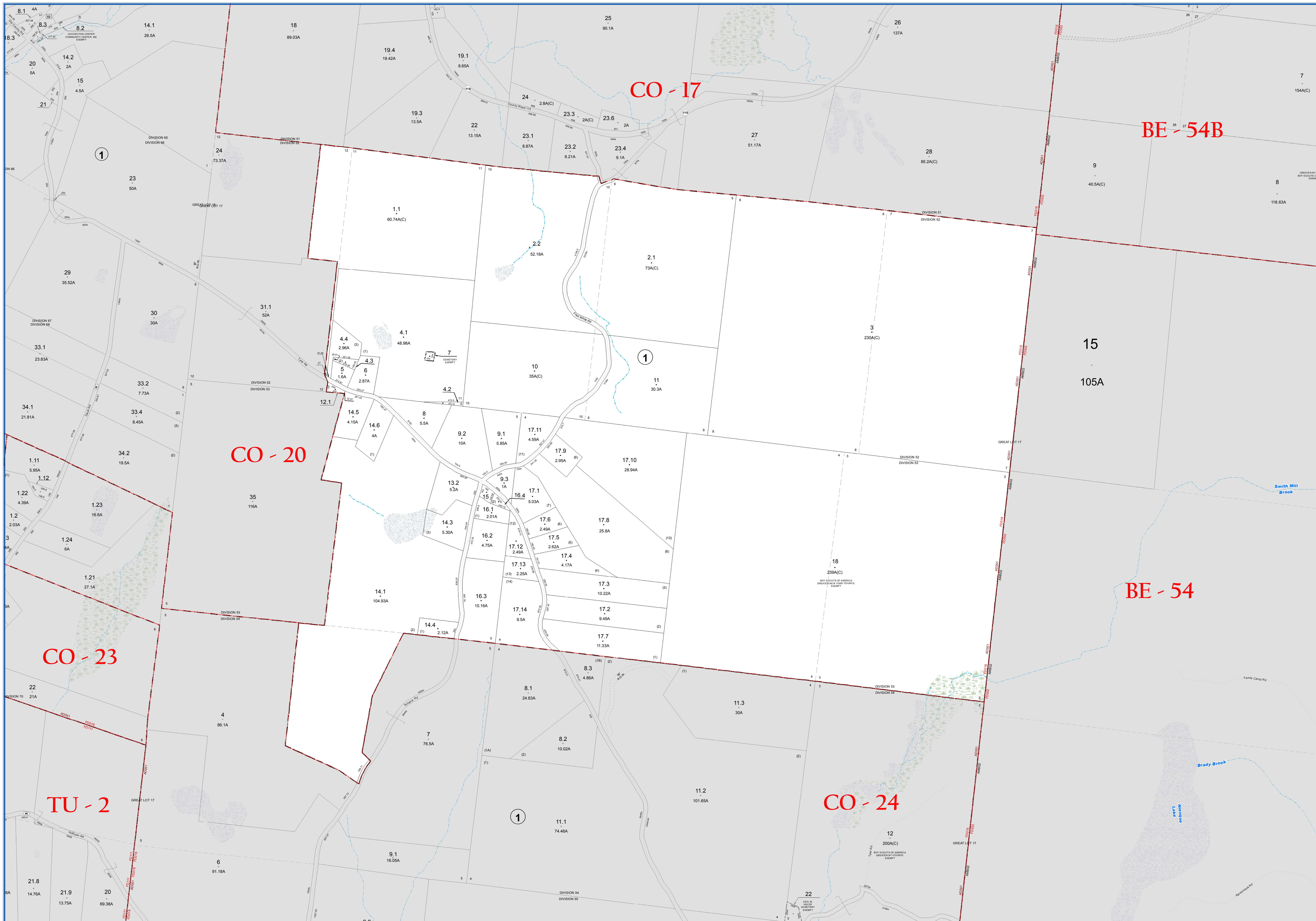
LEGEND	
STATE OR COUNTY LINE	TAX MAP BLOCK NO.
CITY/TOWN OR VILLAGE LINE	FILED PLAN LOT NO.
BLOCK/LIMIT	FILED PLAN BLOCK NO.
SPECIAL DISTRICT LINE	TAX MAP LOT NO.
EASEMENT LINE	AREA (From Deed)
PROPERTY LINE	AREA (Call/Map)
FILED PLAN LOT LINE	DIMENSION (From Deed)
PATENT LINE	DIMENSION (Square)
MATCH LINE	STREAM



TOWN OF COCHECTON
 SULLIVAN COUNTY, NEW YORK
 North American datum 1983, State Plane New York East Feet

Photo No. 448, 49, 50 Date of Map 7/23/1955
 Date of Photo: 6/5/1954 Scale: 1" = 400'
 Section No. 20

Current to: 10/16/2018



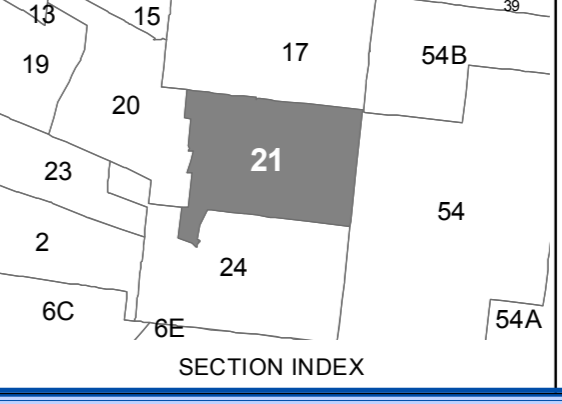
SULLIVAN COUNTY TAX MAP DEPARTMENT
 FOR TAX PURPOSES ONLY
 NOT TO BE USED FOR CONVEYANCE
 LEGEND APPLIES ONLY TO THE UNSHADED PORTION OF THE MAP
 North American Datum 1983, New York East



REVISION TABLE	
DATE	CHANGES
3/1/2018	Combined 21-1-13.1 and 14.2 with 13.2

SPECIAL DISTRICTS			
TYPE	SYMBOL	NAME	ARLM NO.
AGRICULTURAL	AG	AG. DIST. #1	AD001
SCHOOL	SCH	SULLIVAN WEST CENT. SCH. DIST.	48-8882
FIRE	FD	WHITE LAKE	FD001
AMBULANCE	AMB	BETHEL VOL. AMB. DIST. #2	AMB02
FIRE	FD	COCHECTON/LK. HUNT	FD018

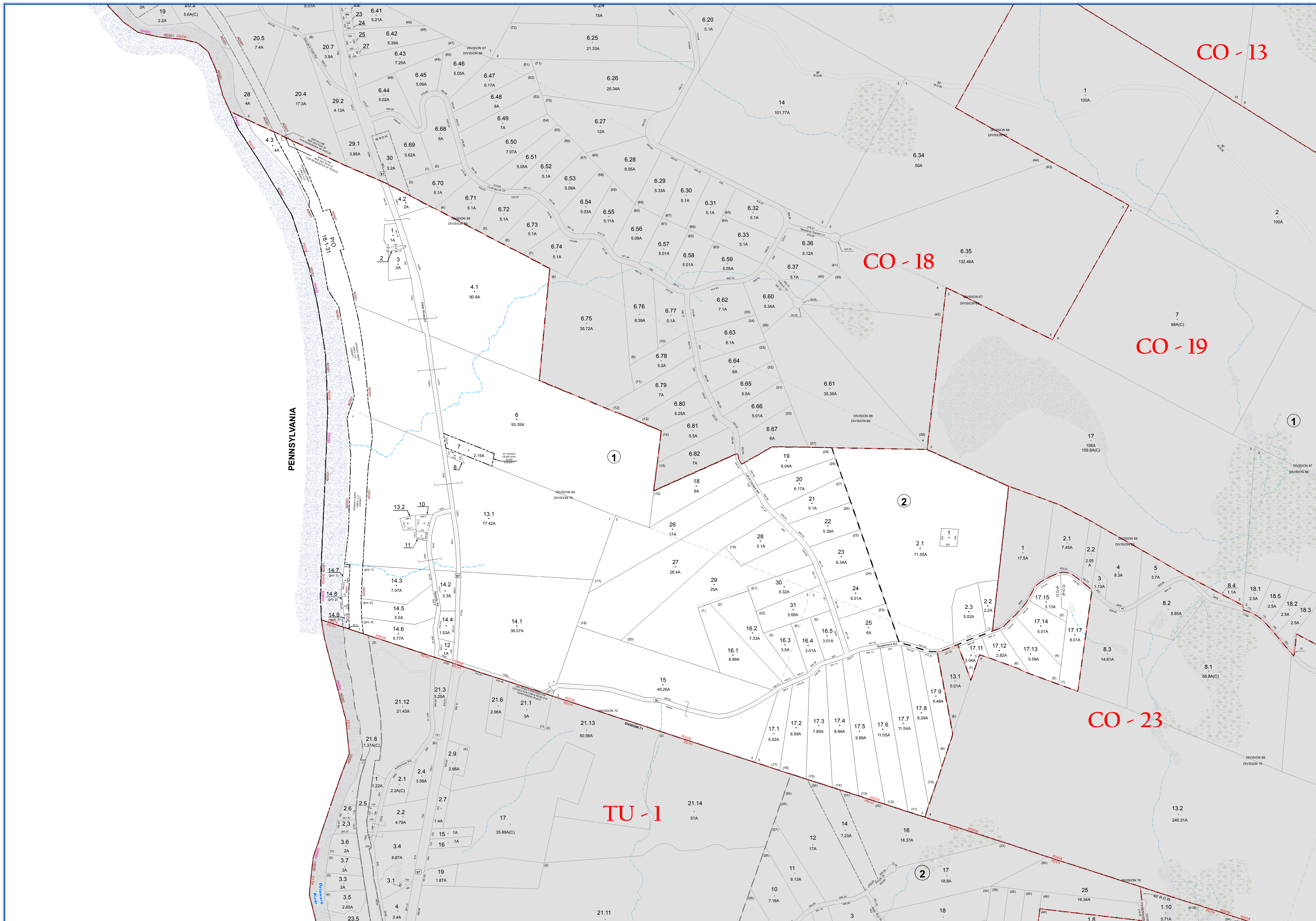
LEGEND	
STATE OR COUNTY LINE	TAX MAP BLOCK NO.
CITY/TOWN OR VILLAGE LINE	FILED PLAN LOT NO.
BLOCK LIMIT	FILED PLAN BLOCK NO.
SPECIAL DISTRICT LINE	TAX MAP LOT NO.
EASEMENT LINE	AREA (From Deed)
PROPERTY LINE	AREA (Salvaged)
FILED PLAN LOT LINE	DIMENSION (From Deed)
PATENT LINE	DIMENSION (Scribed)
MATCHLINE	STREAM



TOWN OF COCHECTON
 SULLIVAN COUNTY, NEW YORK
 North American datum 1983, State Plane New York East Feet

Photo No: 449.50 Date of Map: 7/23/1955
 Date of Photo: 6/5/1954 Scale: 1" = 400'
 Section No: 21

Current to: 10/16/2018



SULLIVAN COUNTY TAX MAP DEPARTMENT
 FOR TAX PURPOSES ONLY
 NOT TO BE USED FOR CONVEYANCE

LEGEND APPLIES ONLY TO THE UNSHADED PORTION OF THE MAP

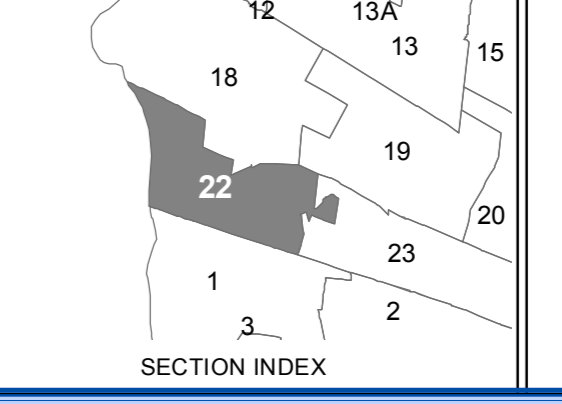
North American Datum 1983, New York East



REVISION TABLE			
DATE	CHANGES	DATE	CHANGES

SPECIAL DISTRICTS			
TYPE	SYMBOL	NAME	ARL.M. NO.
FIRE	FD	COCHECTON/LK. HUNT	FD018
SCHOOL	SCH	SULLIVAN WEST CENT. SCH. DIST.	484862
FIRE	FD	LANIA	FD111
AGRICULTURAL	AG	AG. DIST. #1	AD001

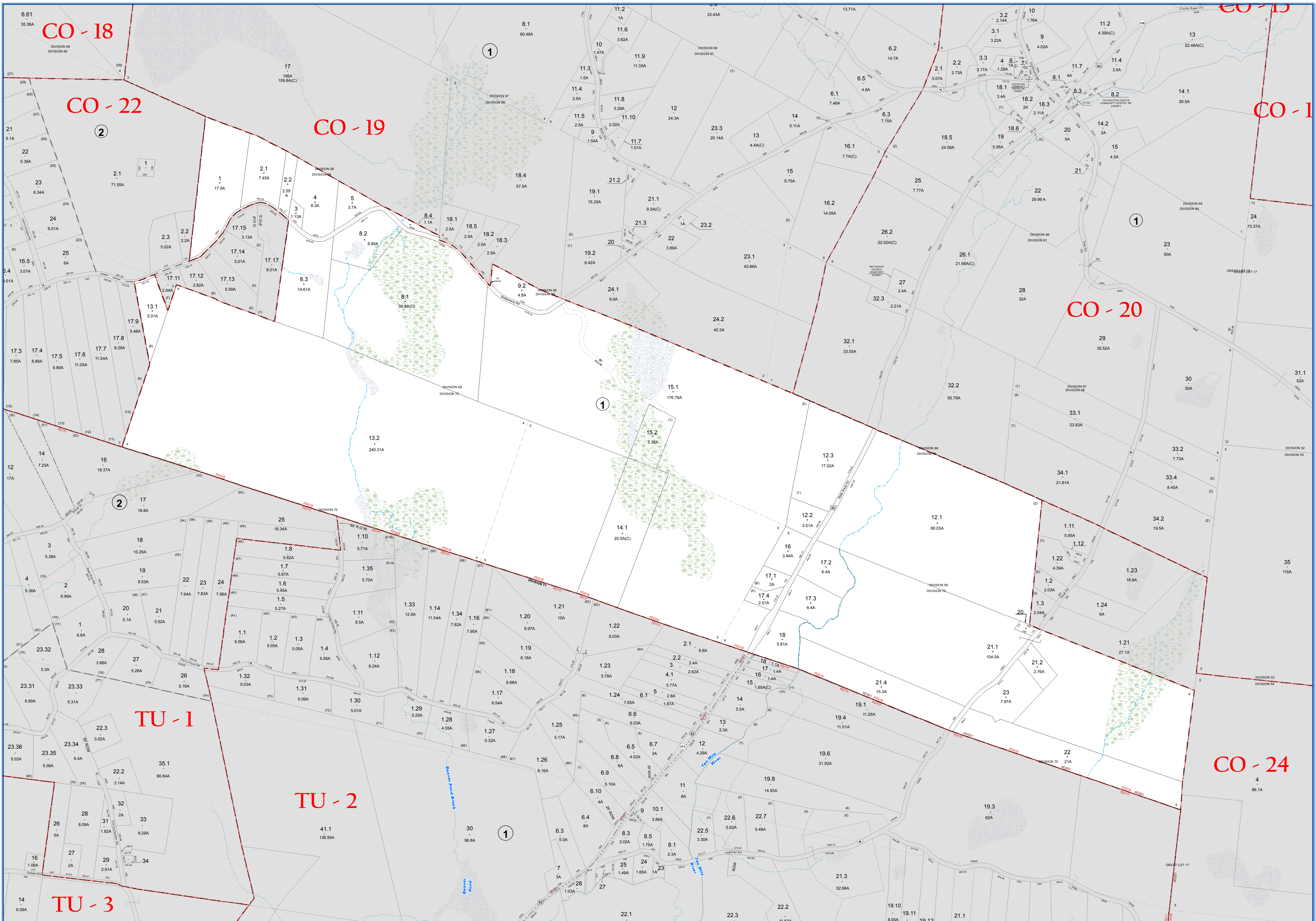
LEGEND	
STATE OR COUNTY LINE	TAX MAP BLOCK NO.
CITY/TOWN OR VILLAGE LINE	FILED PLAN LOT NO.
BLOCK/BURT	FILED PLAN BLOCK NO.
SPECIAL DISTRICT LINE	TAX MAP LOT NO.
EASEMENT LINE	AREA (From Deed)
PROPERTY LINE	AREA (Saluband)
FILED PLAN LOT LINE	AREA (From Deed)
PATENT LINE	DIMENSION (Scribed)
MATCH LINE	STREAM



TOWN OF COCHECTON
 SULLIVAN COUNTY, NEW YORK
 North American datum 1983, State Plane New York East Feet

Photo No: 446, 47, 48 Date of Map: 7/23/1955
 Date of Photo: 6/5/1954 Scale: 1" = 400'
 Section No: 22

Current to: 10/16/2018



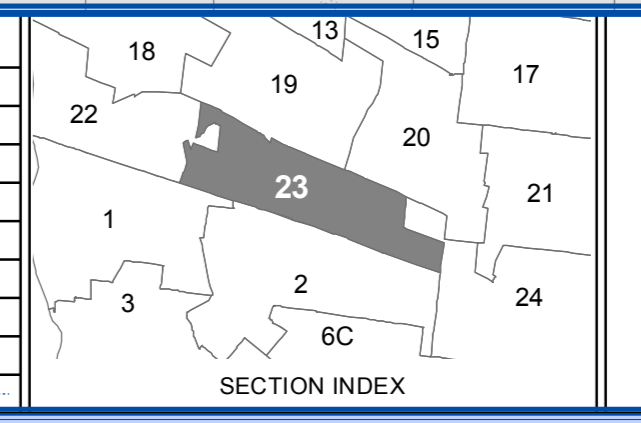
**SULLIVAN COUNTY
TAX MAP DEPARTMENT**
FOR TAX PURPOSES ONLY
NOT TO BE USED FOR CONVEYANCE
LEGEND APPLIES ONLY TO THE
UNSHADED PORTION OF THE MAP
North American Datum 1983, New York East

**Sullivan
COUNTY CATSKILLS**
Ownership & Maintenance by:
Office of Real Property Services
Sullivan County Government Center
100 North St., Monticello, NY 12701
Phone: (849) 897-2221

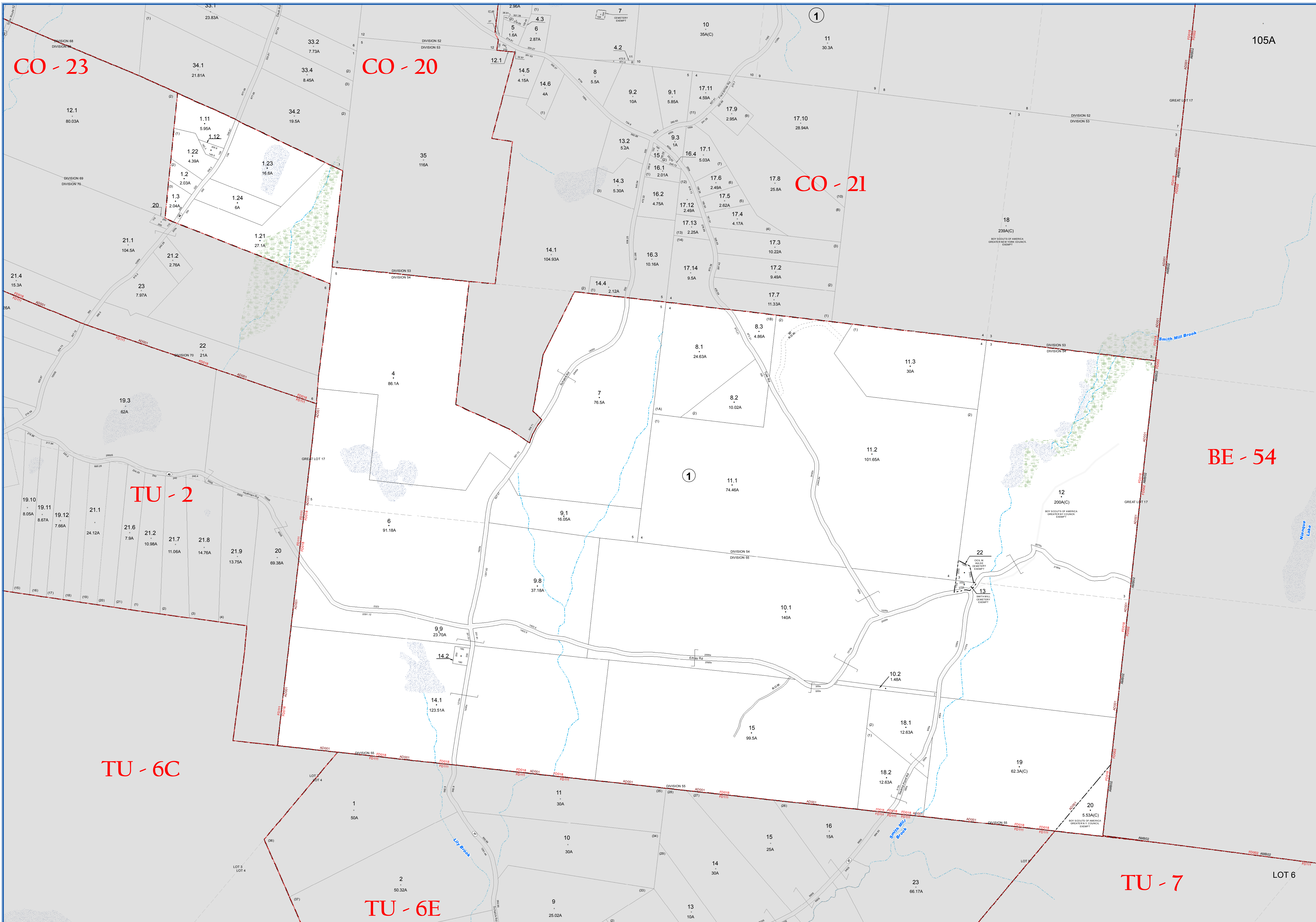
REVISION TABLE	
DATE	CHANGES
09/20/12	Subdivided 23.1-15 into 15.1 and 15.2

SPECIAL DISTRICTS			
TYPE	SYMBOL	NAME	ARL.M. NO.
AGRICULTURAL	AG	AG. DIST. #1	AD001
FIRE	FD	LAWA	FD011
SCHOOL	SCH	SULLIVAN WEST CENT. SCH. DIST.	48492
FIRE	FD	COCHECTON LK. HUNT	FD018

LEGEND	
STATE OR COUNTY LINE	TAX MAP BLOCK NO.
CITY/TOWN OR VILLAGE LINE	FILED PLAN LOT NO.
BLOCK/LIMIT	FILED PLAN BLOCK NO.
SPECIAL DISTRICT LINE	TAX MAP LOT NO.
EASEMENT LINE	AREA (From Deed)
PROPERTY LINE	AREA (Callaway)
FILED PLAN LOT LINE	DIMENSION (From Deed)
PATENT LINE	DIMENSION (Scribed)
MATCH LINE	STREAM



TOWN OF COCHECTON
SULLIVAN COUNTY, NEW YORK
North American datum 1983, State Plane New York East Feet
Photo No. 447, 48, 49 Date of Map 7/23/1955
Date of Photo 6/5/1954 Scale 1" = 400'
Section No. 23
Current to: 10/16/2018



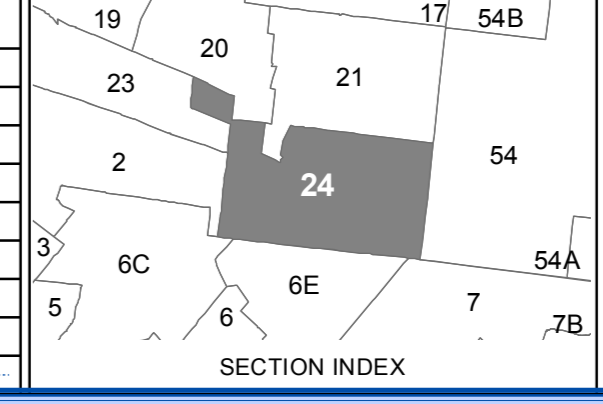
SULLIVAN COUNTY TAX MAP DEPARTMENT
 FOR TAX PURPOSES ONLY
 NOT TO BE USED FOR CONVEYANCE
 LEGEND APPLIES ONLY TO THE UNSHADED PORTION OF THE MAP
 North American Datum 1983, New York East

Sullivan County Catskills
 Mountains of Opportunity
 Owned & Maintained by:
Office of Real Property Services
 Sullivan County Government Center
 100 North St., Monticello, NY 12701
 Phone: (845) 897-2221

REVISION TABLE	
DATE	CHANGES
10/25/2018	Split 24-1-9-8 and 9-9 out of 9-1
02/25/2018	Combined 28-1-18 and 17 with 18
01/22/2012	Abandonment of parcels 24-1-8-1 thru 9-7 "Cataleto" Subdivision
10/26/2009	Updated Acreage to Dimensions on #24-1-13
10/26/2009	Updated acreage on #24-1-20 due to plotting

SPECIAL DISTRICTS			
TYPE	SYMBOL	NAME	ARLM NO.
FIRE	FD	COCHECTON/LK. HUNT	FD018
FIRE	FD	LAKA	FD111
SCHOOL	SCH	SULLIVAN WEST CENT. SCH. DIST.	484902
FIRE	FD	WHITE LAKE	FD202
AGRICULTURAL	AG	AG. DIST. #1	AD001
AMBULANCE	AMB	BETHEL VOL. AMB. DIST. #2	AMB02

LEGEND	
STATE OR COUNTY LINE	TAX MAP BLOCK NO.
CITY/TOWN OR VILLAGE LINE	FILED PLAN LOT NO.
BLOCK/LINE	FILED PLAN BLOCK NO.
SPECIAL DISTRICT LINE	TAX MAP LOT NO.
EASEMENT LINE	AREA (From Deed)
PROPERTY LINE	AREA (Calculated)
FILED PLAN LOT LINE	DIMENSION (From Deed)
PATENT LINE	DIMENSION (Searched)
MATCHLINE	STREAM



TOWN OF COCHECTON
 SULLIVAN COUNTY, NEW YORK
 North American datum 1983, State Plane New York East Feet

Photo No. 449-50 Date of Map 7/23/1955
 Date of Photo 6/5/1954 Scale 1" = 400'
 Section No. 24

Current to: 10/16/2018