



Town of Fremont

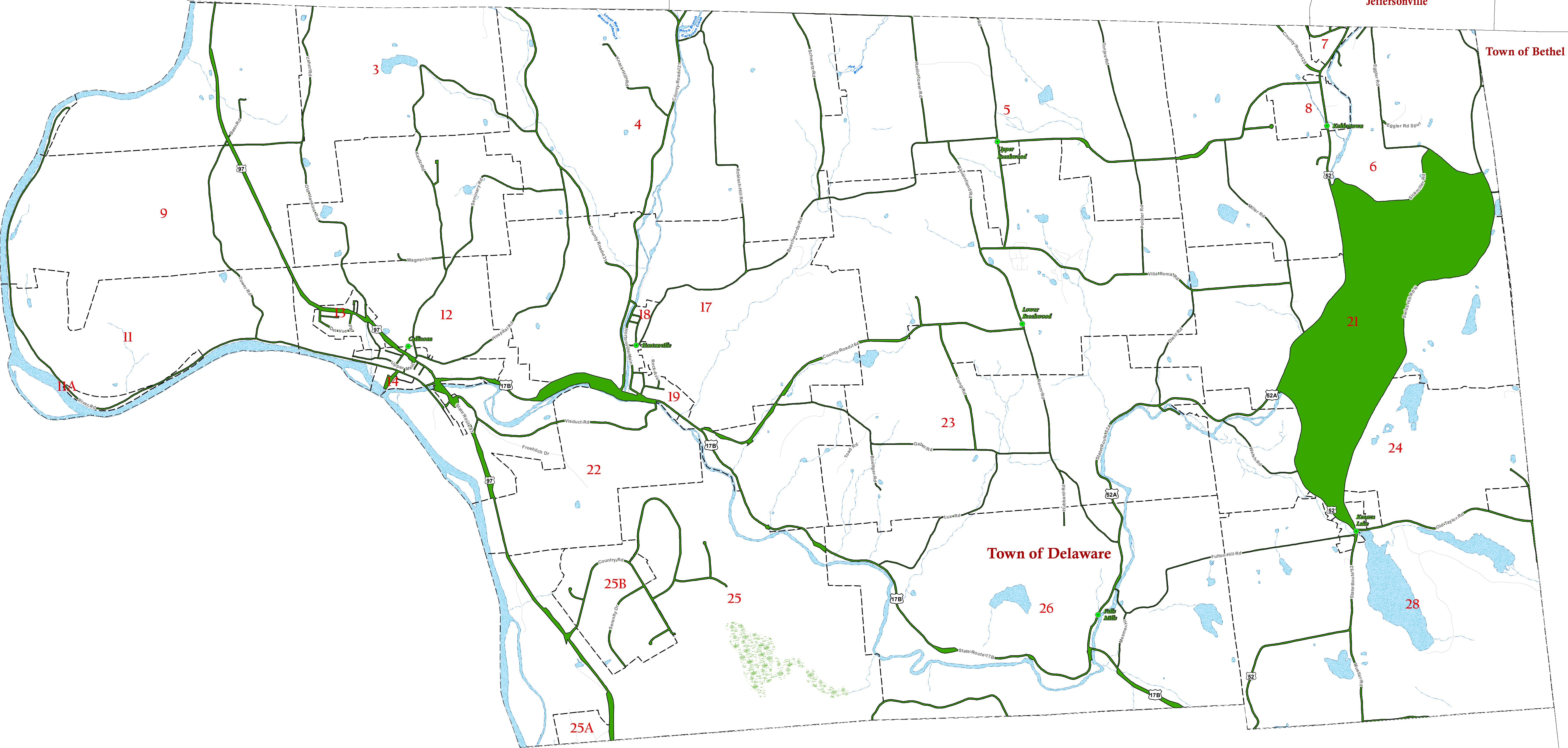
Town of Callicoon

Village of
Jeffersonville

Town of Bethel

Town of Delaware

Town of Cochecton



APPROVED BY
STATE BOARD OF EQUALIZATION AND ASSESSMENT
CASE NO. _____ AUTHORIZED SIGNATURE _____

APPROVED BY
STATE BOARD OF EQUALIZATION AND ASSESSMENT
CASE NO. _____ DATE _____ DIRECTOR OF EQUALIZATION _____

AERO SERVICE CORPORATION
A DIVISION OF LITTON INDUSTRIES
210 E. COURTLAND ST., PHILADELPHIA, PA. 19120

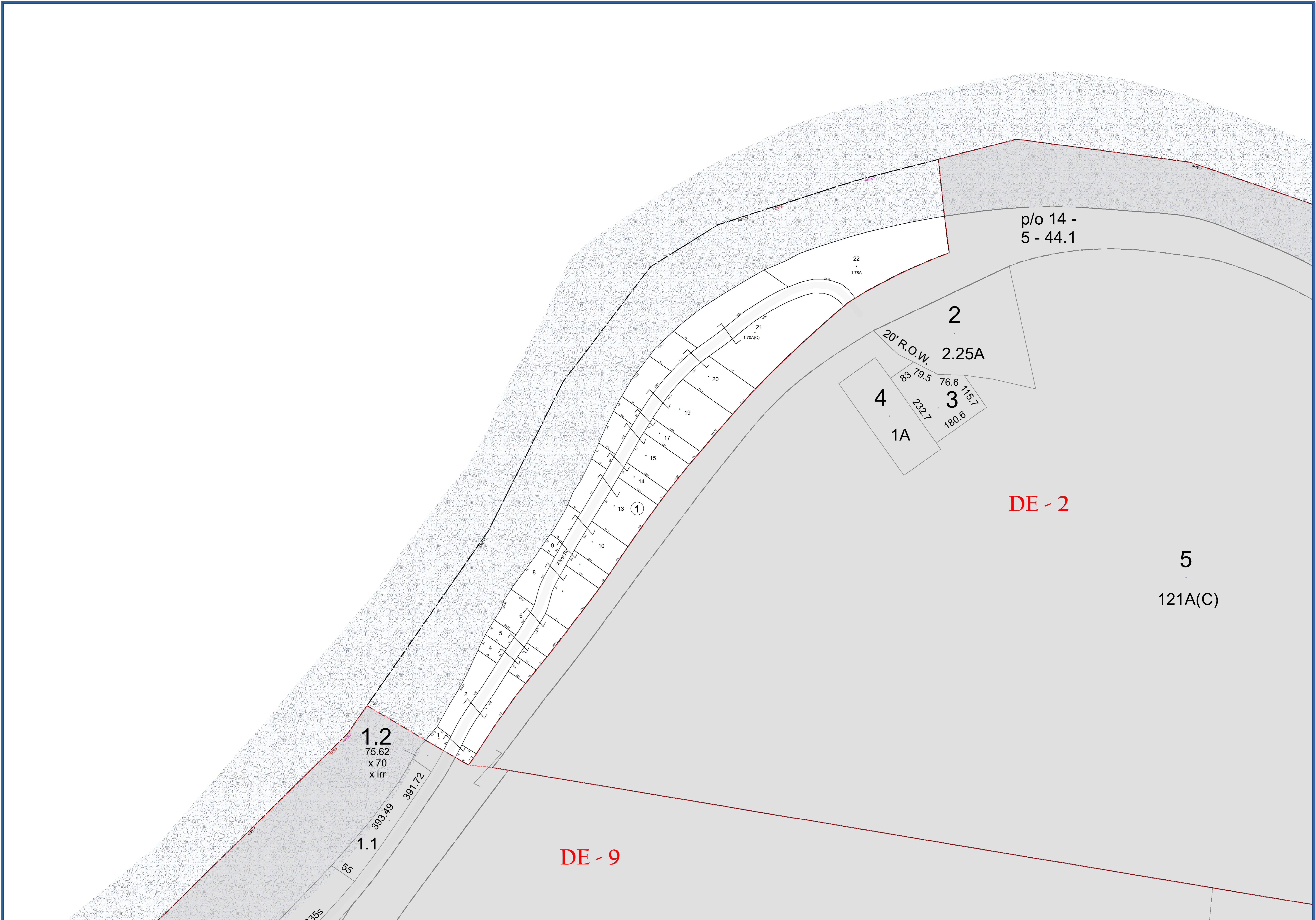
FOR TAX PURPOSES ONLY
NOT TO BE USED FOR CONVEYANCE

UPDATED TO											
1	5/29/1968	10	1/24/1975	19	10/1/1987	28	3/20/1992	37	11/29/1999	46	
2	10/16/1968	11	7/21/1977	20	5/25/1988	29	3/1/1993	38	11/8/2001	47	
3	2/4/1969	12	7/20/1978	21	7/22/1988	30	9/10/1993	39	9/29/2005	48	
4	5/1/1969	13	2/26/1979	22	2/22/1989	31	10/1/1995	40	1/11/2007	49	
5	8/1/1970	14	10/6/1981	23	8/25/1989	32	6/25/1996	41	9/13/2010	50	
6	8/1/1971	15	10/19/1984	24	2/23/1990	33	9/25/1996	42	1/14/2014	51	
7	5/3/1972	16	8/19/1985	25	7/23/1990	34	9/9/1997	43		52	
8	4/23/1973	17	5/23/1986	26	2/11/1991	35	3/13/1998	44		53	
9	6/20/1974	18	1/28/1987	27	8/16/1991	36	1/22/1999	45		54	

LEGEND	
STATE OR COUNTY LINE	--- -- -- -- TAX MAP BLOCK NO.
CITY TOWN OR VILLAGE LINE	--- -- -- -- FILED PLAN LOT NO.
BLOCK LIMIT	--- -- -- -- FILED PLAN BLOCK NO.
SPECIAL DISTRICT LINE	--- -- -- -- TAX MAP LOT NO.
BASEMENT LINE	--- -- -- -- AREA (From Deed)
PROPERTY PARCEL LINE	--- -- -- -- AREA (Calculated)
FILED PLAN LOT LINE	--- -- -- -- DIMENSION (From Deed)
PATENT LINE	--- -- -- -- DIMENSION (Calculated)
MATCH LINE	--- -- -- -- STREAM

SULLIVAN COUNTY **NEW YORK**
Photo No: _____ Date of Photo: 6-5-64
Date of Map: 1-17-66
Scale: 1" = 1,400'

O.R.P.S. UPDATED _____ TAX MAP SUPERVISOR _____
Town of Delaware
KEY MAP



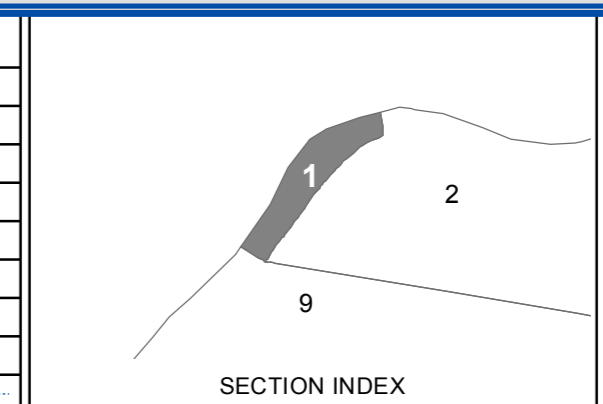
**SULLIVAN COUNTY
TAX MAP DEPARTMENT**
FOR TAX PURPOSES ONLY
NOT TO BE USED FOR CONVEYANCE
LEGEND APPLIES ONLY TO THE
UNSHADED PORTION OF THE MAP
North American Datum 1983, New York East



REVISION TABLE			
DATE	CHANGES	DATE	CHANGES
4/16/2013	Combine 1-1-18 with 19		
12/29/2011	Combine 1-1-3 with 1-1-2		
8/2/2010	Converted into GIS data format		

SPECIAL DISTRICTS			
TYPE	SYMBOL	NAME	ARLM NO.
SCHOOL	SCH	SULLIVAN WEST CENT SCH. DIST.	484802
FIRE	FD	CALLINGDON	FD023
AMBULANCE	AMB	UPPER DEL. VALLEY AMB. CORP.	AMB16

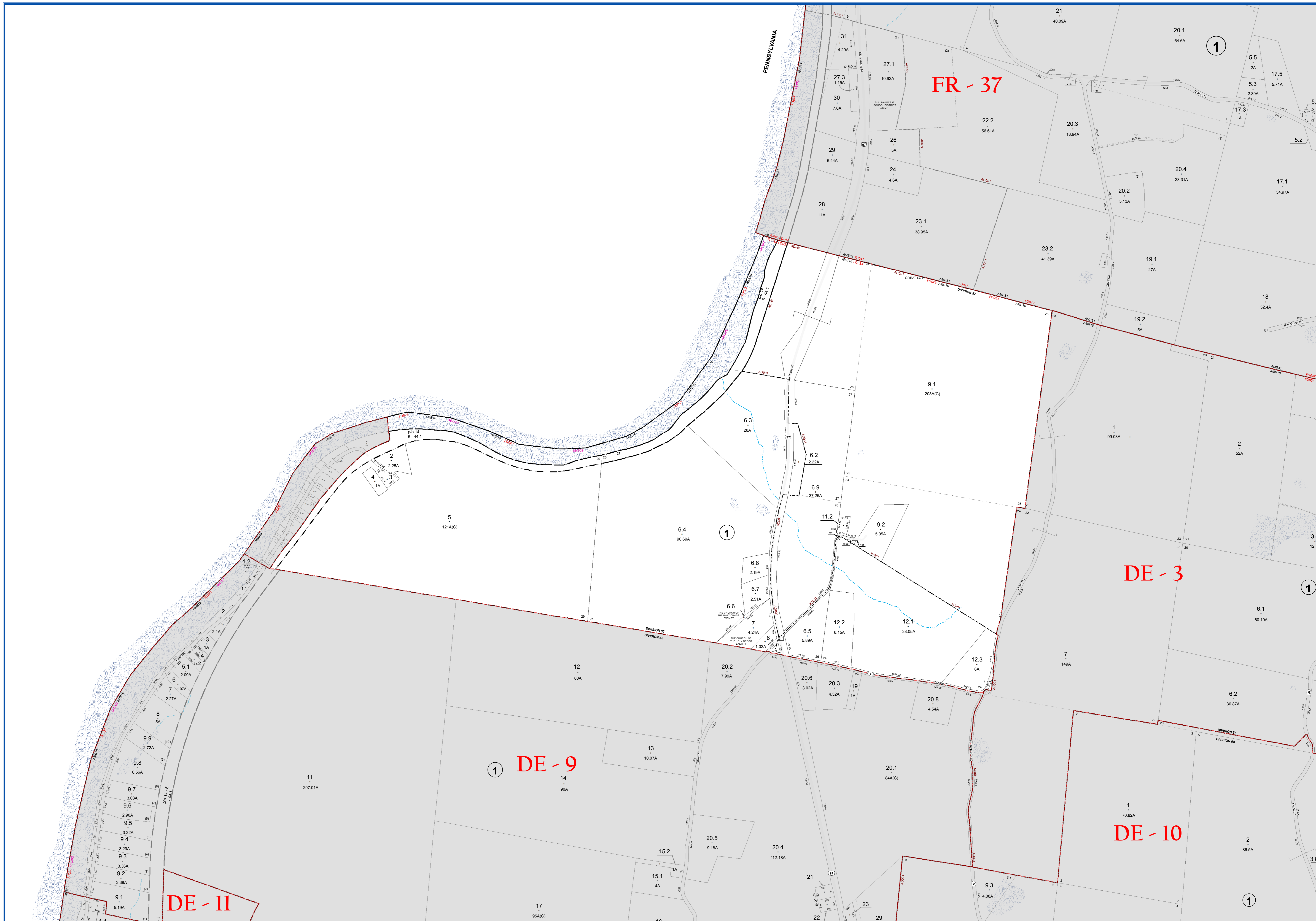
LEGEND	
STATE OR COUNTY LINE	TAX MAP BLOCK NO. (4)
CITY/TOWN OR VILLAGE LINE	FILED PLAN LOT NO. (1)
BLOCK LIMIT	FILED PLAN BLOCK NO. (2)
SPECIAL DISTRICT LINE	TAX MAP LOT NO. (3)
EASEMENT LINE	AREA (From Deed)
PROPERTY LINE	AREA (SAL/AMB)
FILED PLAN LOT LINE	DIMENSION (From Deed)
PATENT LINE	DIMENSION (Sched)
MATCH LINE	STREAM



TOWN OF DELAWARE
SULLIVAN COUNTY, NEW YORK
North American datum 1983, State Plane New York East Feet

Photo No: 526.77 Date of Map: 5/2/1996
Date of Photo: 6/5/1994 Scale: 1" = 100'
Section No: 1

TAX MAP
Current to: 10/16/2018



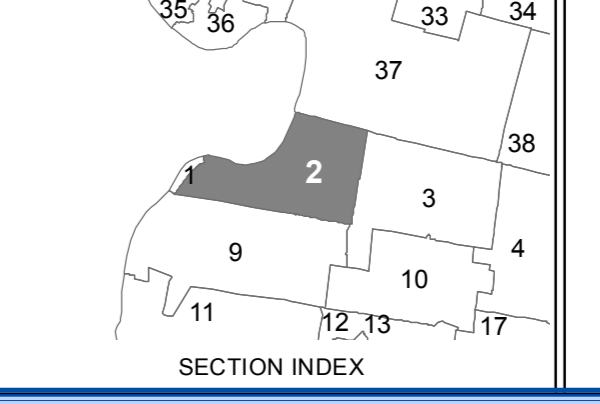
SULLIVAN COUNTY TAX MAP DEPARTMENT
 FOR TAX PURPOSES ONLY
 NOT TO BE USED FOR CONVEYANCE
 LEGEND APPLIES ONLY TO THE UNSHADED PORTION OF THE MAP
 North American Datum 1983, New York East



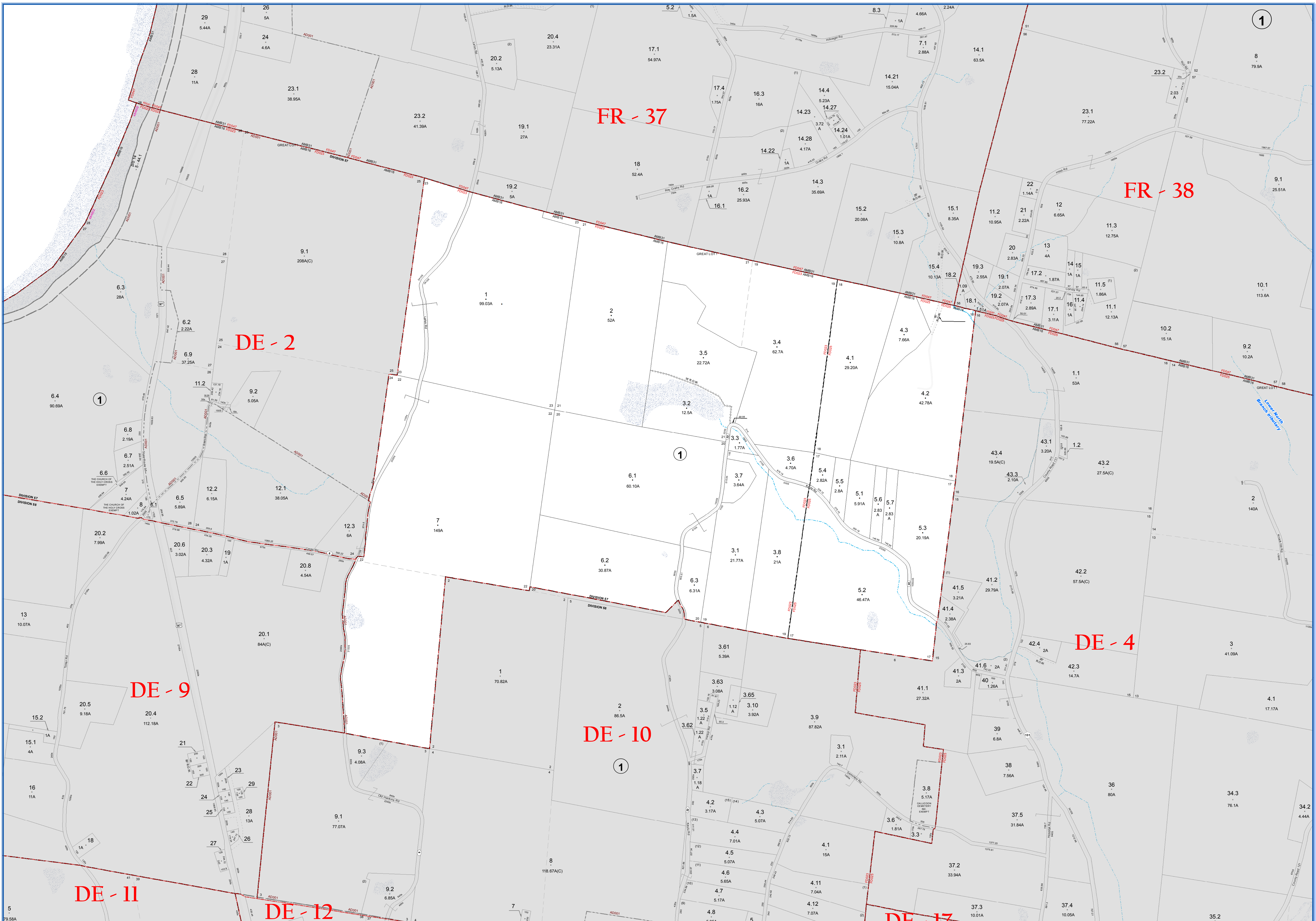
REVISION TABLE			
DATE	CHANGES	DATE	CHANGES
10/12/2011	Combine 2-1-11.1 with 9.1		
10/11/2011	Combine 2-1-8-3 with 11.2		
6/17/2011	Parcel 11 split creating 11.1 & 11.2		
6/17/2011	Split 9.1 creating 9.3		
6/6/2011	Redraw 2-1-9.1, 11		
6/24/2011	Subdivide 2-1-9g		
9/2/2010	Converted into GIS data format		

SPECIAL DISTRICTS			
TYPE	SYMBOL	NAME	ARLM NO.
SCHOOL	SCH	SULLIVAN WEST CENT SCH. DIST.	484802
FIRE	FD	CALLICOON	FD0223
AGRICULTURAL	AG	AG. DIST. #1	AD001
AMBULANCE	AMB	UPPER DEL. VALLEY AMB. CORP.	AMB16

LEGEND	
STATE OR COUNTY LINE	TAX MAP BLOCK NO.
CITY/TOWN OR VILLAGE LINE	FILED PLAN LOT NO.
BLOCK LIMIT	FILED PLAN BLOCK NO.
SPECIAL DISTRICT LINE	TAX MAP LOT NO.
EASEMENT LINE	AREA (From Deed)
PROPERTY LINE	AREA (Call/Map)
FILED PLAN LOT LINE	DIMENSION (From Deed)
PATENT LINE	DIMENSION (Survey)
MATCH LINE	STREAM



TOWN OF DELAWARE
 SULLIVAN COUNTY, NEW YORK
 North American datum 1983, State Plane New York East Feet
 Photo No: 52677 Date of Map: 5/2/1996
 Date of Photo: 6/5/1994 Scale: 1" = 400'
 Section No: 2
 Current to: 10/16/2018



SULLIVAN COUNTY TAX MAP DEPARTMENT
 FOR TAX PURPOSES ONLY
 NOT TO BE USED FOR CONVEYANCE

LEGEND APPLIES ONLY TO THE UNSHADED PORTION OF THE MAP

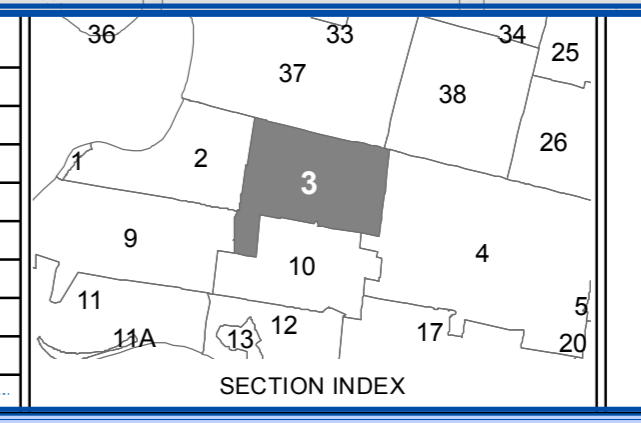
North American Datum 1983, New York East

Owned & Maintained by:
Office of Real Property Services
 Sullivan County Government Center
 100 North St. Monticello, NY 12701
 Phone: (845) 897-2221

REVISION TABLE			
DATE	CHANGES	DATE	CHANGES
9/2/2010	Converted into GIS data format		

SPECIAL DISTRICTS			
TYPE	SYMBOL	NAME	ARLM NO.
SCHOOL	SCH	SULLIVAN WEST CENT SCH. DIST.	484802
FIRE	FD	CALICOON	FD025
FIRE	FD	HORTONVILLE	FD025
AGRICULTURAL	AG	AG. DIST. #1	AD001
AMBULANCE	AMB	UPPER DEL. VALLEY AMB. CORP.	AMB16

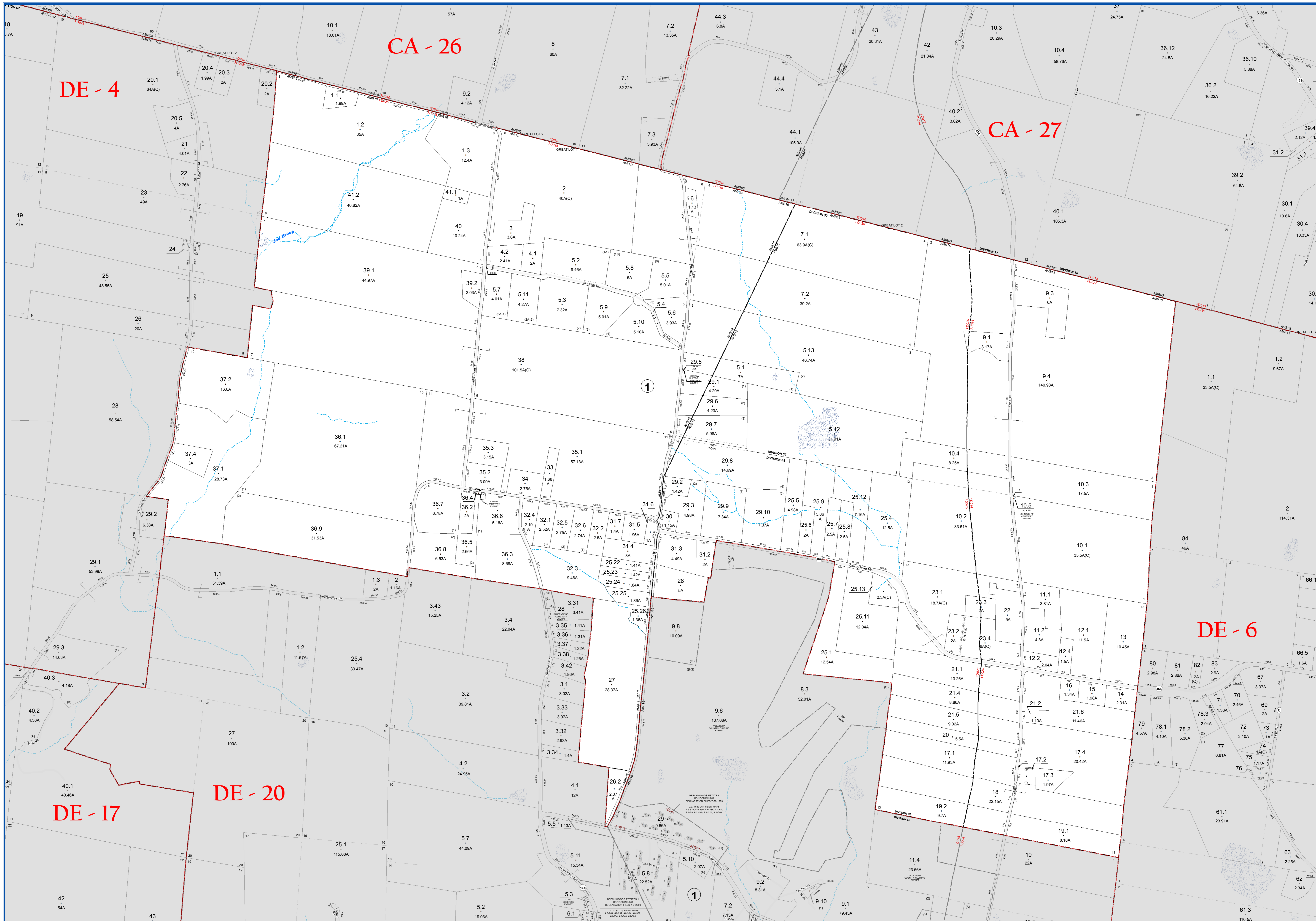
LEGEND			
STATE OR COUNTY LINE	TAX MAP BLOCK NO.	FILED PLAN LOT NO.	FILED PLAN BLOCK NO.
CITY/TOWN OR VILLAGE LINE			
BLOCK/LINE			
TAX MAP LOT NO.			
SPECIAL DISTRICT LINE			
EASEMENT LINE			
PROPERTY LINE			
FILED PLAN LOT LINE			
PATENT LINE			
MATCHLINE			



TOWN OF DELAWARE
 SULLIVAN COUNTY, NEW YORK
 North American datum 1983, State Plane New York East Feet

Photo No: 6-117,116 Date of Map: 5/2/1996
 Date of Photo: 6/5/1994 Scale: 1" = 400'
 Section No: 3

Current to: 10/16/2018



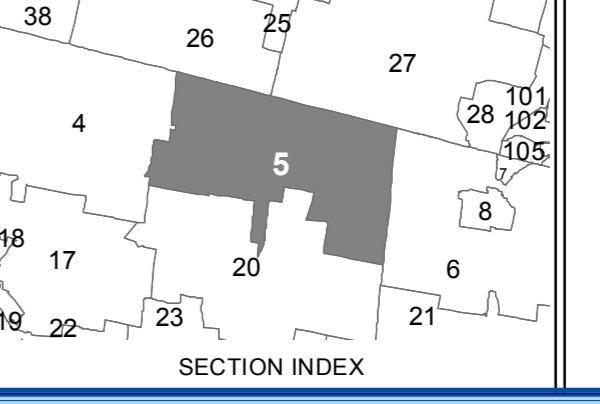
SULLIVAN COUNTY TAX MAP DEPARTMENT
 FOR TAX PURPOSES ONLY
 NOT TO BE USED FOR CONVEYANCE
 LEGEND APPLIES ONLY TO THE UNSHADED PORTION OF THE MAP
 North American Datum 1983, New York East

Sullivan COUNTY CATSKILLS
 Mountains of Opportunity
 Office of Real Property Services
 Sullivan County Government Center
 100 North St. Monticello, NY 12701
 Phone: (845) 897-2221

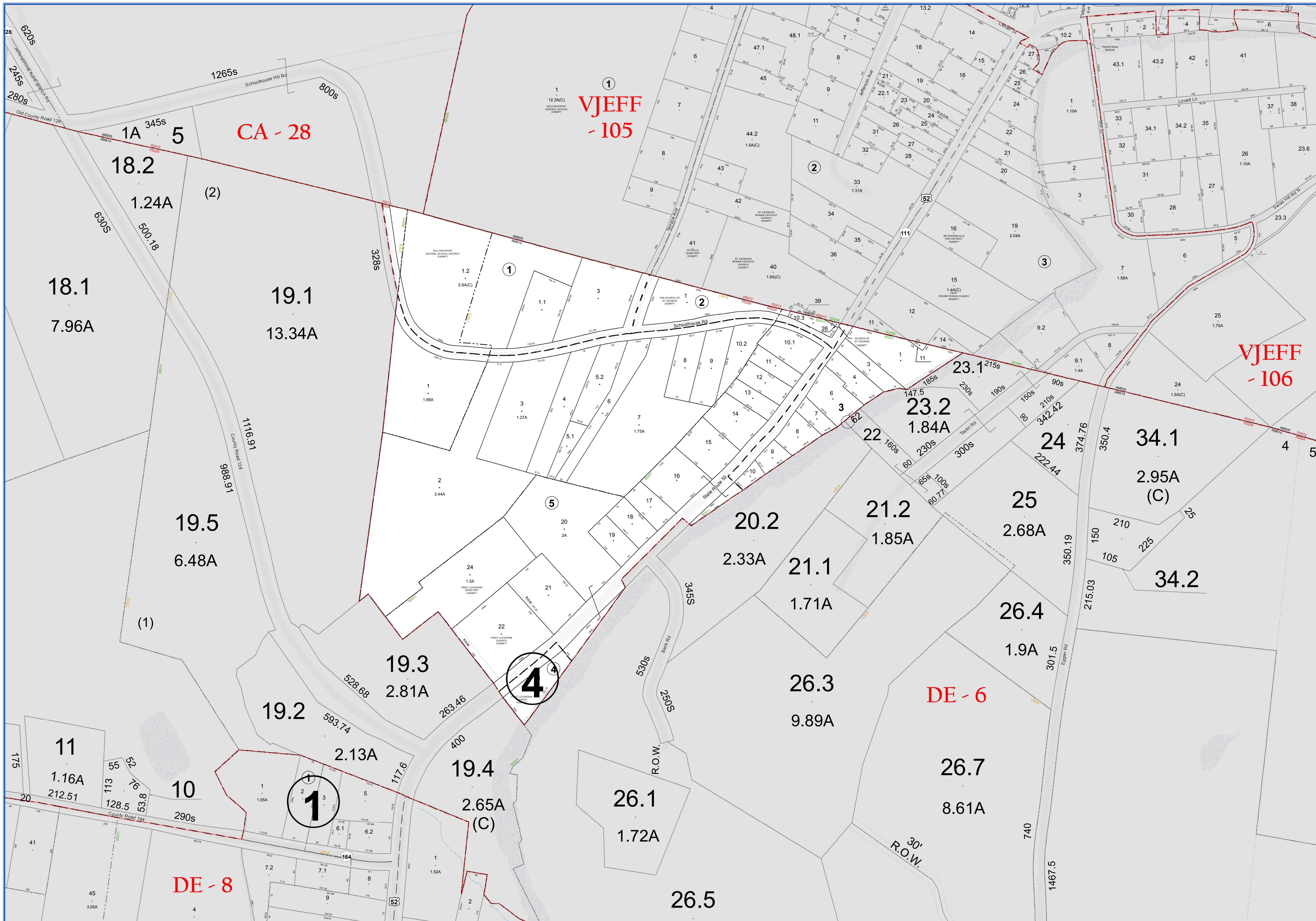
REVISION TABLE			
DATE	CHANGES	DATE	CHANGES
9/2/2010	Converted into GIS data format		

SPECIAL DISTRICTS			
TYPE	SYMBOL	NAME	ARLM NO.
SCHOOL	SCH	SULLIVAN WEST CENT SCH. DIST.	484802
FIRE	FD	HORTONVILLE FIRE DIST.	F0205
FIRE	FD	JEFFERSONVILLE FIRE DIST.	F0204
AGRICULTURAL	AG	AG. DIST. #1	AD001
AMBULANCE	AMB	UPPER DEL VALLEY AMB. CORP.	AMB15
AMBULANCE	AMB	AMB. DIST. #1	AMB16

LEGEND	
STATE OR COUNTY LINE	TAX MAP BLOCK NO.
CITY/TOWN OR VILLAGE LINE	FILED PLAN LOT NO.
BLOCK LIMIT	FILED PLAN BLOCK NO.
SPECIAL DISTRICT LINE	TAX MAP LOT NO.
EASEMENT LINE	AREA (Calculated)
PROPERTY LINE	AREA (Calculated)
FILED PLAN LOT LINE	FILED PLAN LOT NO.
PATENT LINE	DIMENSION (From Deed)
MATCH LINE	DIMENSION (Square)
	STREAM



TOWN OF DELAWARE
 SULLIVAN COUNTY, NEW YORK
 North American datum 1983, State Plane New York East Feet
 Photo No: 8-115,116,117 Date of Map: 5/2/1996
 Date of Photo: 6/5/1994 Scale: 1" = 400'
 Section No: 5
 Current to: 10/16/2018



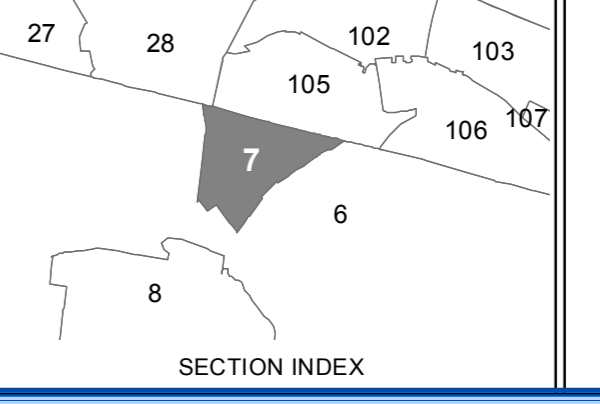
SULLIVAN COUNTY TAX MAP DEPARTMENT
 FOR TAX PURPOSES ONLY
 NOT TO BE USED FOR CONVEYANCE
 LEGEND APPLIES ONLY TO THE UNSHADED PORTION OF THE MAP
 North American Datum 1983, New York East



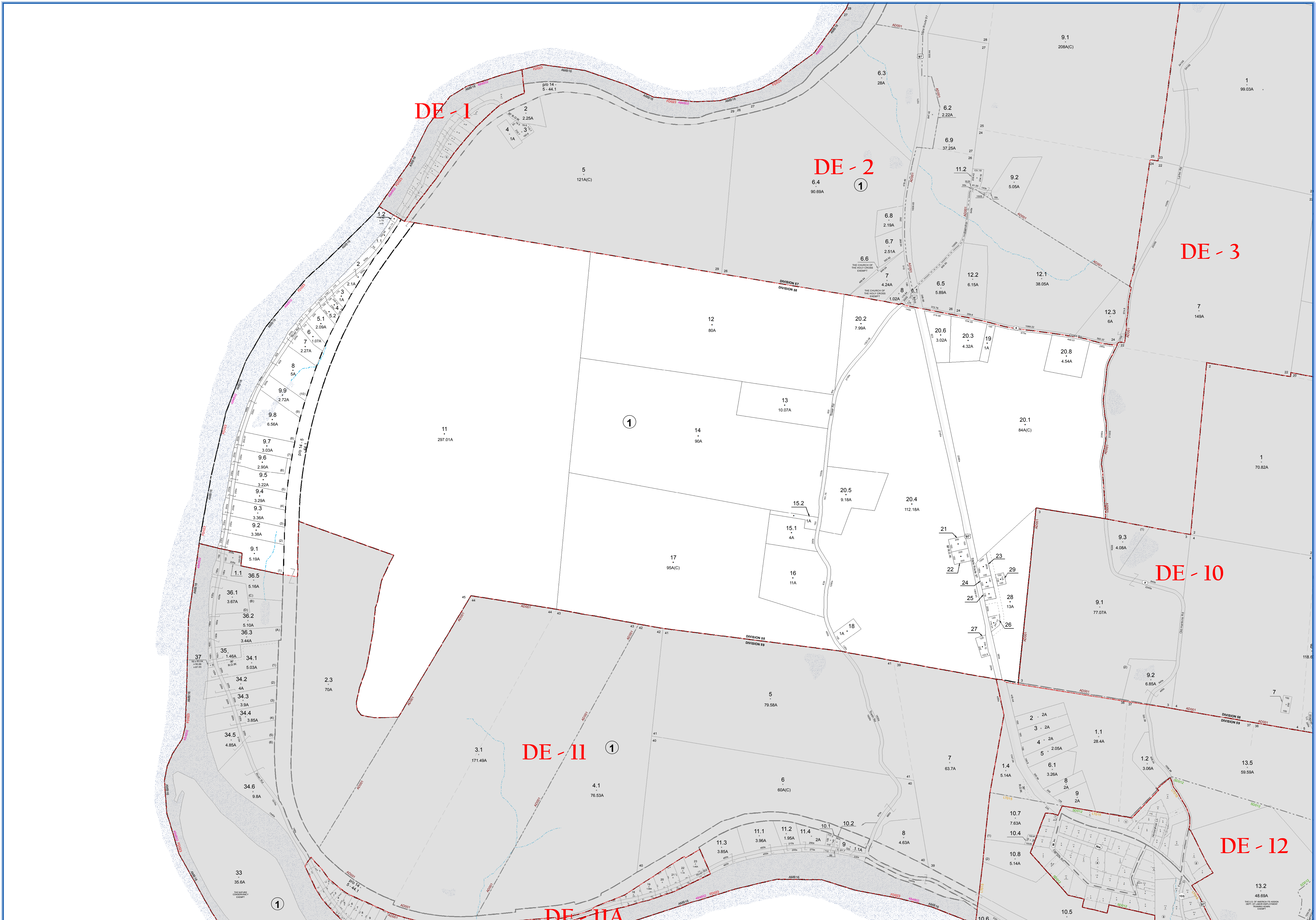
REVISION TABLE			
DATE	CHANGES	DATE	CHANGES
9/2/2010	Converted into GIS data format		

SPECIAL DISTRICTS			
TYPE	SYMBOL	NAME	ARLM NO.
AMBULANCE	AMB	AMB. DIST. #1	AMB15
SEWER	SD	KOHLERTOWN	SD011
LIGHT	LT	JEFFERSONVILLE	LT016
FIRE	FD	JEFFERSONVILLE	FD024
SCHOOL	SCH	SULLIVAN WEST CENT. SCH. DIST.	484802

LEGEND	
STATE OR COUNTY LINE	TAX MAP BLOCK NO.
CITY/TOWN OR VILLAGE LINE	FILED PLAN LOT NO.
BLOCK LIMIT	FILED PLAN BLOCK NO.
SPECIAL DISTRICT LINE	TAX MAP LOT NO.
EASEMENT LINE	AREA (From Deed)
PROPERTY LINE	AREA (Calculated)
FILED PLAN LOT LINE	DIMENSION (From Deed)
PATENT LINE	DIMENSION (Search)
MATCH LINE	STREAM



TOWN OF DELAWARE
 SULLIVAN COUNTY, NEW YORK
 North American datum 1983, State Plane New York East Feet
 Photo No: 6-115,116 Date of Map: 10/23/2001
 Date of Photo: 6/5/1994 Scale: 1" = 100'
 Section No: 7
 Current to: 10/16/2018



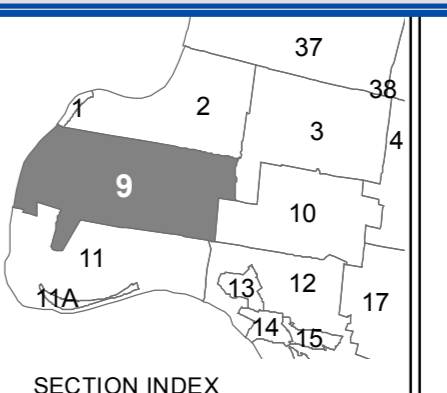
**SULLIVAN COUNTY
TAX MAP DEPARTMENT**
FOR TAX PURPOSES ONLY
NOT TO BE USED FOR CONVEYANCE
LEGEND APPLIES ONLY TO THE
UNSHADED PORTION OF THE MAP
North American Datum 1983, New York East

**Sullivan
COUNTY CATSKILLS**
Municipality of Opportunity
Office of Real Property Services
Sullivan County Government Center
100 North St. Monticello, NY 12701
Phone: (845) 897-2221

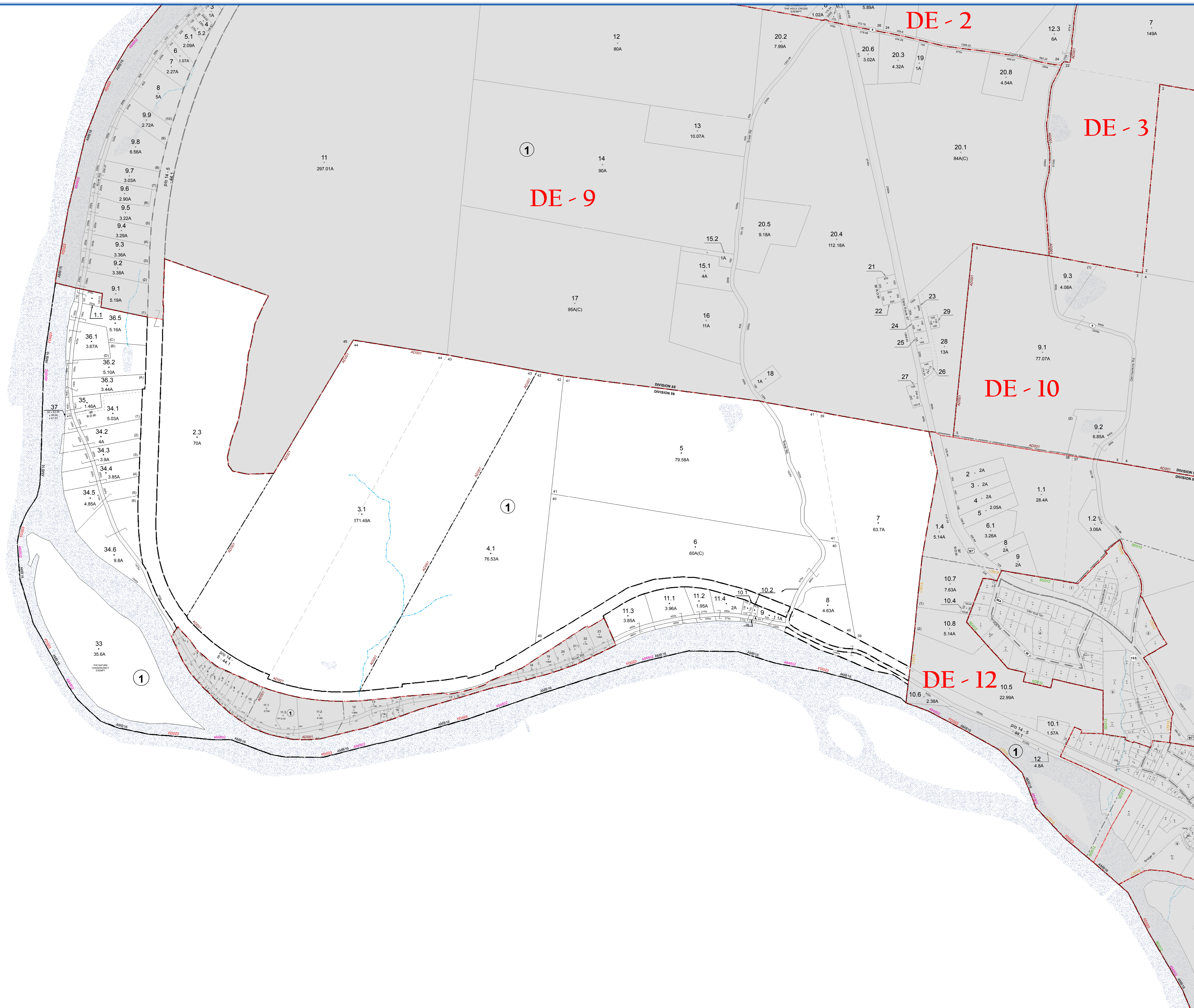
REVISION TABLE	
DATE	CHANGES
9/2/2010	Converted into GIS data format

SPECIAL DISTRICTS			
TYPE	SYMBOL	NAME	ARLM NO.
SCHOOL	SCH	SULLIVAN WEST CENT SCH DIST.	484802
FIRE	FD	CALLICOON	F00223
AGRICULTURAL	AG	AG. DIST. #1	AD001
AMBULANCE	AMB	UPPER DEL. VALLEY AMB. CORP.	AMB16

LEGEND	
STATE OR COUNTY LINE	TAX MAP BLOCK NO.
CITY/TOWN OR VILLAGE LINE	FILED PLAN LOT NO.
BLOCK LIMIT	FILED PLAN BLOCK NO.
SPECIAL DISTRICT LINE	TAX MAP LOT NO.
EASEMENT LINE	AREA (From Deed)
PROPERTY LINE	AREA (Callaway)
FILED PLAN LOT LINE	DIMENSION (From Deed)
PATENT LINE	DIMENSION (Scared)
MATCH LINE	STREAM



TOWN OF DELAWARE
SULLIVAN COUNTY, NEW YORK
North American datum 1983, State Plane New York East Feet
Photo No: 52677 Date of Map: 5/2/1966
Date of Photo: 6/5/1954 Scale: 1" = 400'
Section No: 9
Current to: 10/16/2018



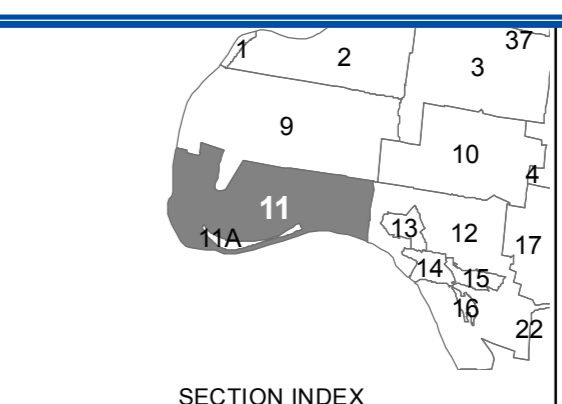
**SULLIVAN COUNTY
TAX MAP DEPARTMENT**
FOR TAX PURPOSES ONLY
NOT TO BE USED FOR CONVEYANCE
LEGEND APPLIES ONLY TO THE
UNSHADED PORTION OF THE MAP
North American Datum 1983, New York East



REVISION TABLE			
DATE	CHANGES	DATE	CHANGES
9/2/2010	Converted into GIS data format		

SPECIAL DISTRICTS			
TYPE	SYMBOL	NAME	ARLM NO.
SCHOOL	SCH	SULLIVAN WEST CENT SCH. DIST.	484802
FIRE	FD	CALICOON	F00223
LIGHT	LT	CALICOON	L7015
AGRICULTURAL	AG	AG. DIST. #1	AD001
AMBULANCE	AMB	UPPER DEL. VALLEY AMB. CORP.	AMB16

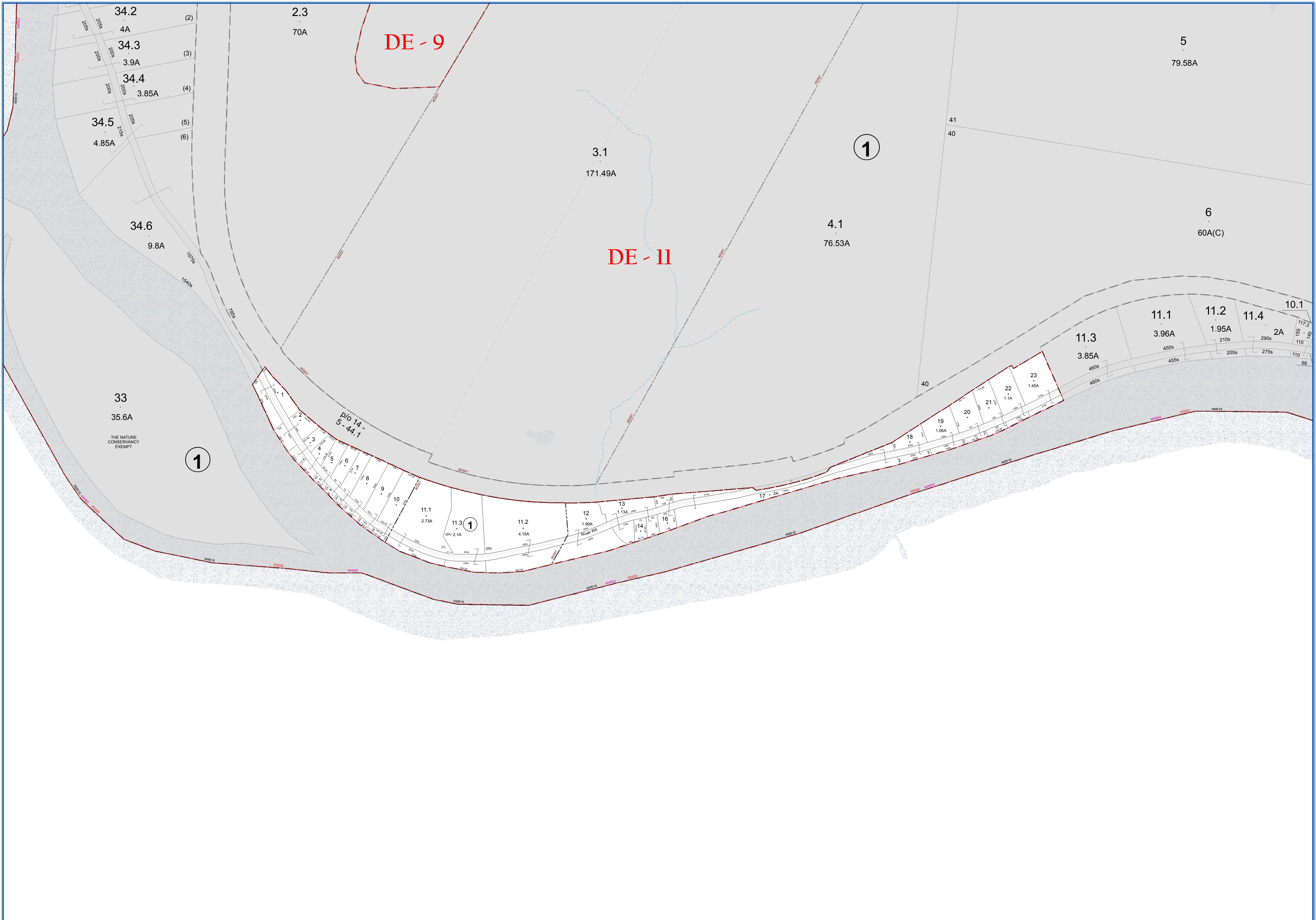
LEGEND			
STATE OR COUNTY LINE	TAX MAP BLOCK NO.		
CITY/TOWN OR VILLAGE LINE	FILED PLAN LOT NO.		(1)
BLOCK/LIMIT	FILED PLAN BLOCK NO.		(2)
SPECIAL DISTRICT LINE	TAX MAP LOT NO.		(3)
EASEMENT LINE	AREA (From Deed)	13.6A	
PROPERTY LINE	AREA (Call/Map)	14.2A(C)	
FILED PLAN LOT LINE	DIMENSION (From Deed)	2.6	
PATENT LINE	DIMENSION (Search)	079	
MATCH LINE	STREAM		



TOWN OF DELAWARE
SULLIVAN COUNTY, NEW YORK
North American datum 1983, State Plane New York East Feet

Photo No: 576.77 Date of Map: 5/2/1996
Date of Photo: 6/5/1994 Scale: 1" = 400'
Section No: 11

Current to: 10/16/2018



SULLIVAN COUNTY TAX MAP DEPARTMENT
 FOR TAX PURPOSES ONLY
 NOT TO BE USED FOR CONVEYANCE

LEGEND APPLIES ONLY TO THE UNSHADED PORTION OF THE MAP

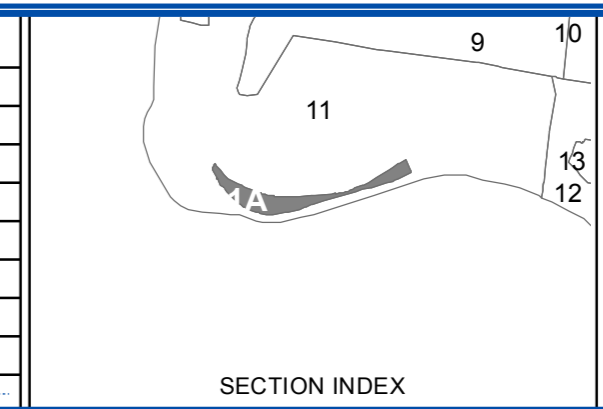
North American Datum 1983, New York East

Owned & Maintained by:
Office of Real Property Services
 Sullivan County Government Center
 100 North St. Monticello, NY 12701
 Phone: (845) 897-2221

REVISION TABLE			
DATE	CHANGES	DATE	CHANGES
9/2/2010	Converted into GIS data format		

SPECIAL DISTRICTS			
TYPE	SYMBOL	NAME	ARLM NO.
SCHOOL	SCH	SULLIVAN WEST CENT SCH. DIST.	484802
FIRE	FD	CALLICOON	FD0223
AGRICULTURAL	AG	AG. DIST. #1	AD001
AMBULANCE	AMB	UPPER DEL. VALLEY AMB. CORP.	AMB16

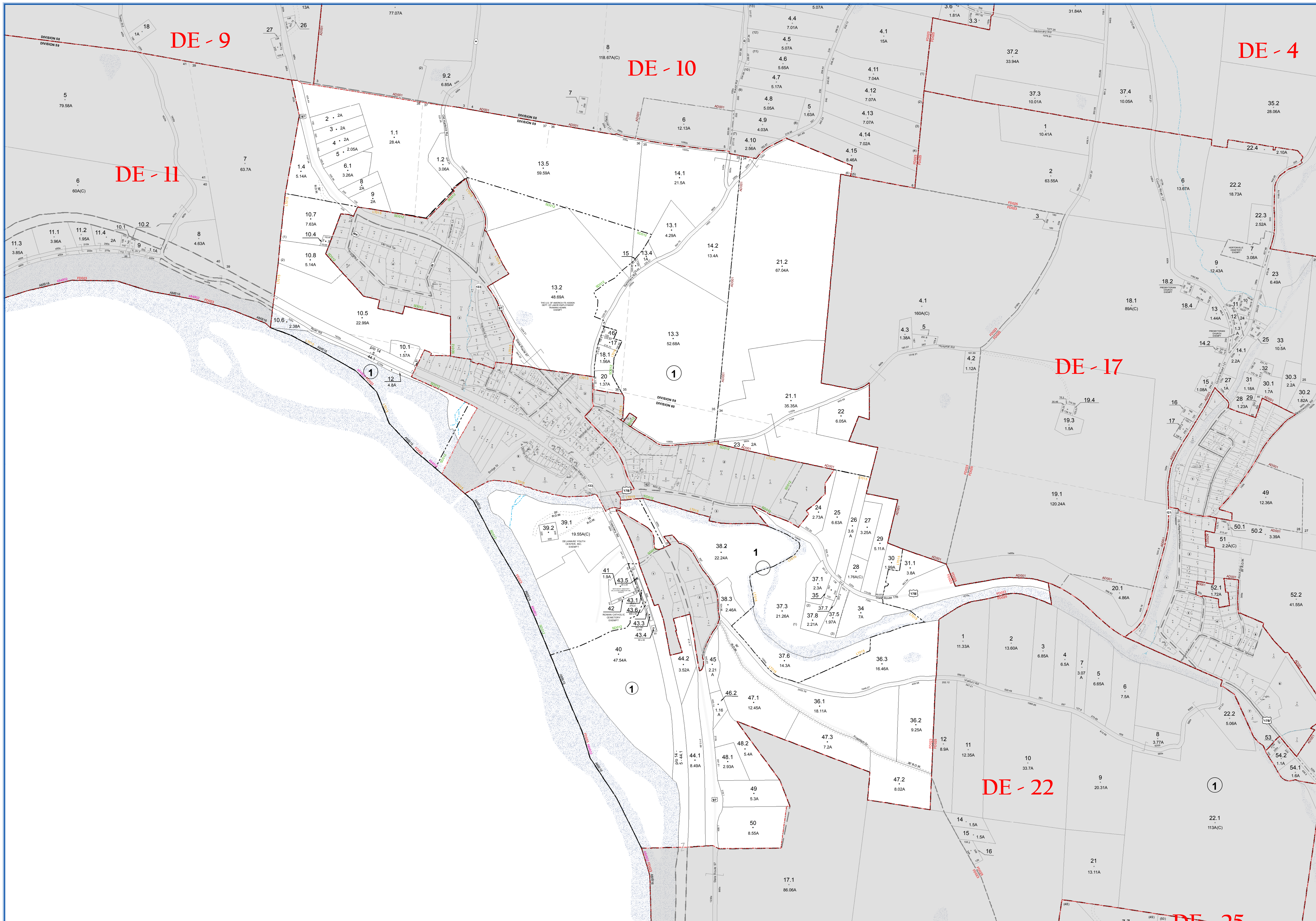
LEGEND	
STATE OR COUNTY LINE	TAX MAP BLOCK NO. (4)
CITY/TOWN OR VILLAGE LINE	FILED PLAN LOT NO. (9)
BLOCK LIMIT	FILED PLAN BLOCK NO. (3)
SPECIAL DISTRICT LINE	TAX MAP LOT NO. (2)
EASEMENT LINE	AREA (From Deed)
PROPERTY LINE	AREA (Call/Map)
FILED PLAN LOT LINE	DIMENSION (From Deed)
PATENT LINE	DIMENSION (Scale)
MATCH LINE	STREAM



TOWN OF DELAWARE
 SULLIVAN COUNTY, NEW YORK
 North American datum 1983, State Plane New York East Feet

Photo No: 52677 Date of Map: 9/25/1996
 Date of Photo: 6/5/1994 Scale: 1" = 200'
 Section No: 11A

Current to: 10/16/2018



SULLIVAN COUNTY TAX MAP DEPARTMENT

FOR TAX PURPOSES ONLY
NOT TO BE USED FOR CONVEYANCE

LEGEND APPLIES ONLY TO THE UNSHADED PORTION OF THE MAP

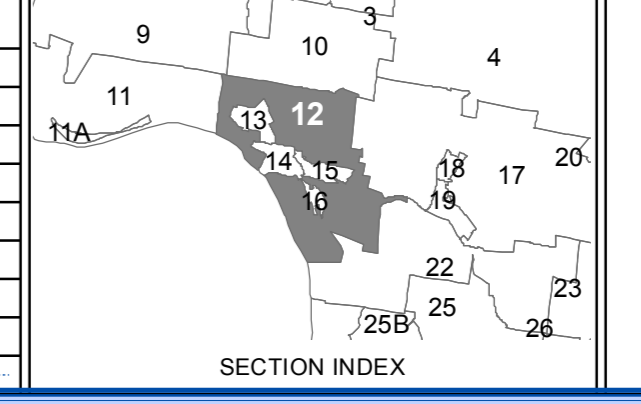
North American Datum 1983, New York East

Owned & Maintained by:
Office of Real Property Services
Sullivan County Government Center
100 North St. Monticello, NY 12701
Phone: (845) 897-2221

REVISION TABLE			
DATE	CHANGES	DATE	CHANGES
1/31/2017	Combined 12-1-33, 37.2 into 34		
1/22/2016	Combined 10-1-14, 18-19-12, 1-21-2		
12/4/2012	Combined 15-1-11 w/ 12-1-20		
9/2/2010	Converted into GIS data format		

SPECIAL DISTRICTS			
TYPE	SYMBOL	NAME	ARLM NO.
SCHOOL	SCH	SULLIVAN WEST CENT SCH. DIST.	484802
FIRE	FD	CALLICOON	FD0223
FIRE	FD	HORTONVILLE	FD0251
LIGHT	LT	CALLICOON	LT0115
SEWER	SD	CALLICOON	SD0112
AGRICULTURAL	AG	AG. DIST. #1	AD001
AMBULANCE	AMB	UPPER DEL. VALLEY AMB. CORP.	AMB16

LEGEND	
STATE OR COUNTY LINE	TAX MAP BLOCK NO.
CITY/TOWN OR VILLAGE LINE	FILED PLAN LOT NO.
BLOCK/LINE	FILED PLAN BLOCK NO.
SPECIAL DISTRICT LINE	TAX MAP LOT NO.
EASEMENT LINE	AREA (From Deed)
PROPERTY LINE	AREA (Call/Map)
FILED PLAN LOT LINE	DIMENSION (From Deed)
PATENT LINE	DIMENSION (Search)
MATCH LINE	STREAM



TOWN OF DELAWARE

SULLIVAN COUNTY, NEW YORK

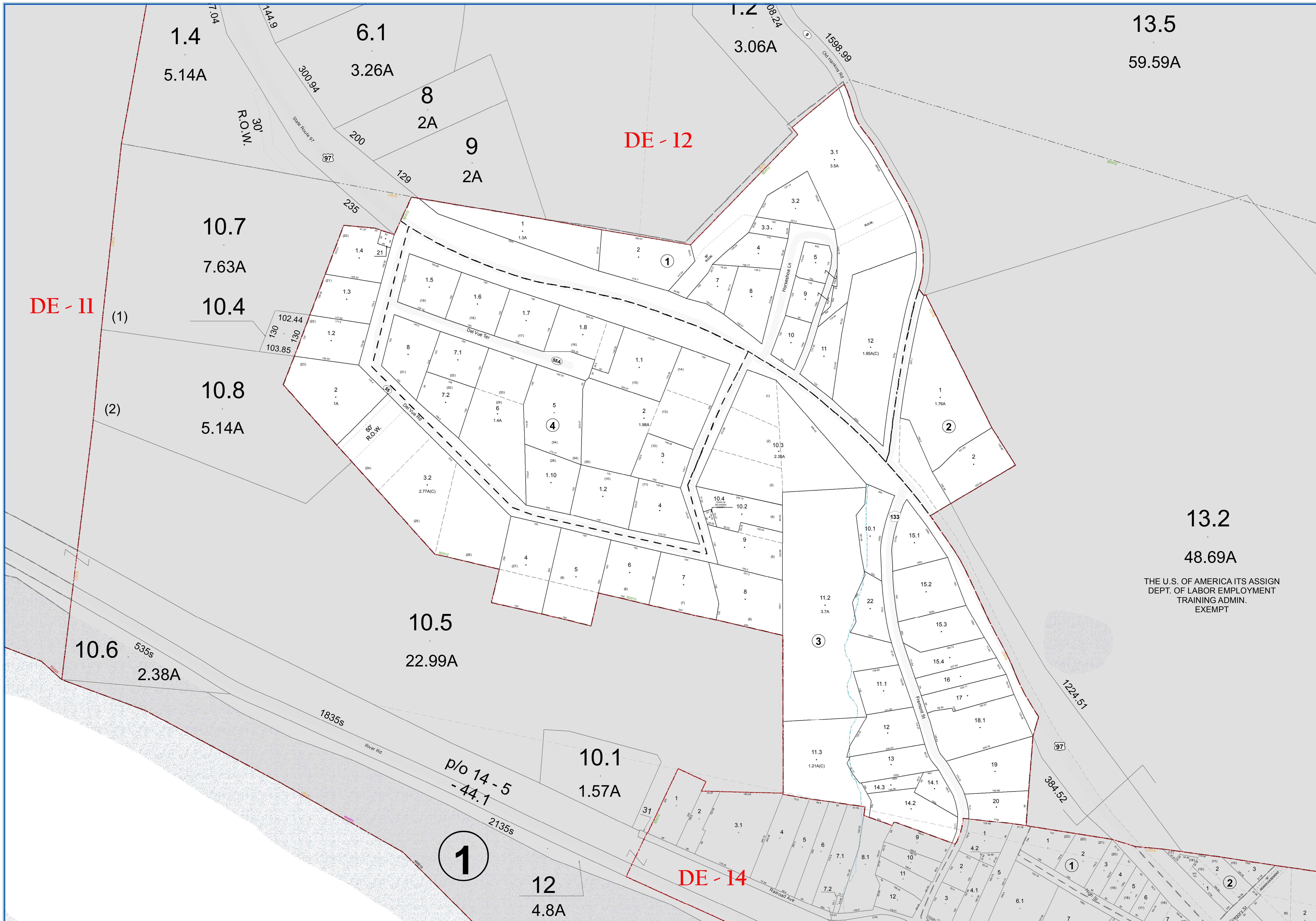
North American datum 1983, State Plane New York East Feet

Date of Photo: 5/7/78 Date of Map: 5/2/1966

Date of Photo: 6/5/1954 Scale: 1" = 400'

Section No. 12

Current to: 10/16/2018



DE - 11

DE - 12

DE - 14

THE U.S. OF AMERICA ITS ASSIGN
DEPT. OF LABOR EMPLOYMENT
TRAINING ADMIN.
EXEMPT

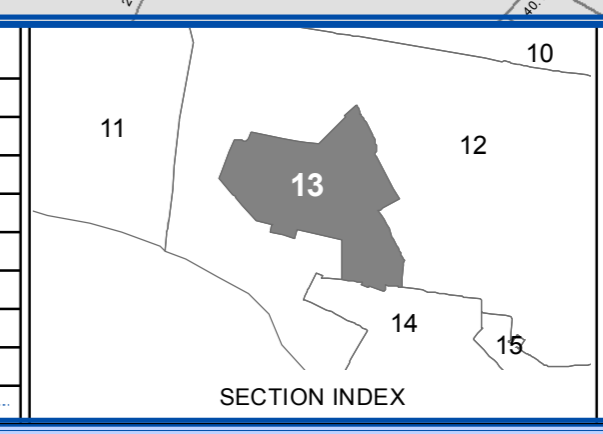
SULLIVAN COUNTY
TAX MAP DEPARTMENT
FOR TAX PURPOSES ONLY
NOT TO BE USED FOR CONVEYANCE
LEGEND APPLIES ONLY TO THE
UNSHADED PORTION OF THE MAP
North American Datum 1983, New York East

Sullivan
COUNTY CATSKILLS
Office of Real Property Services
Sullivan County Government Center
100 North St. Monticello, NY 12701
Phone: (845) 897-2221

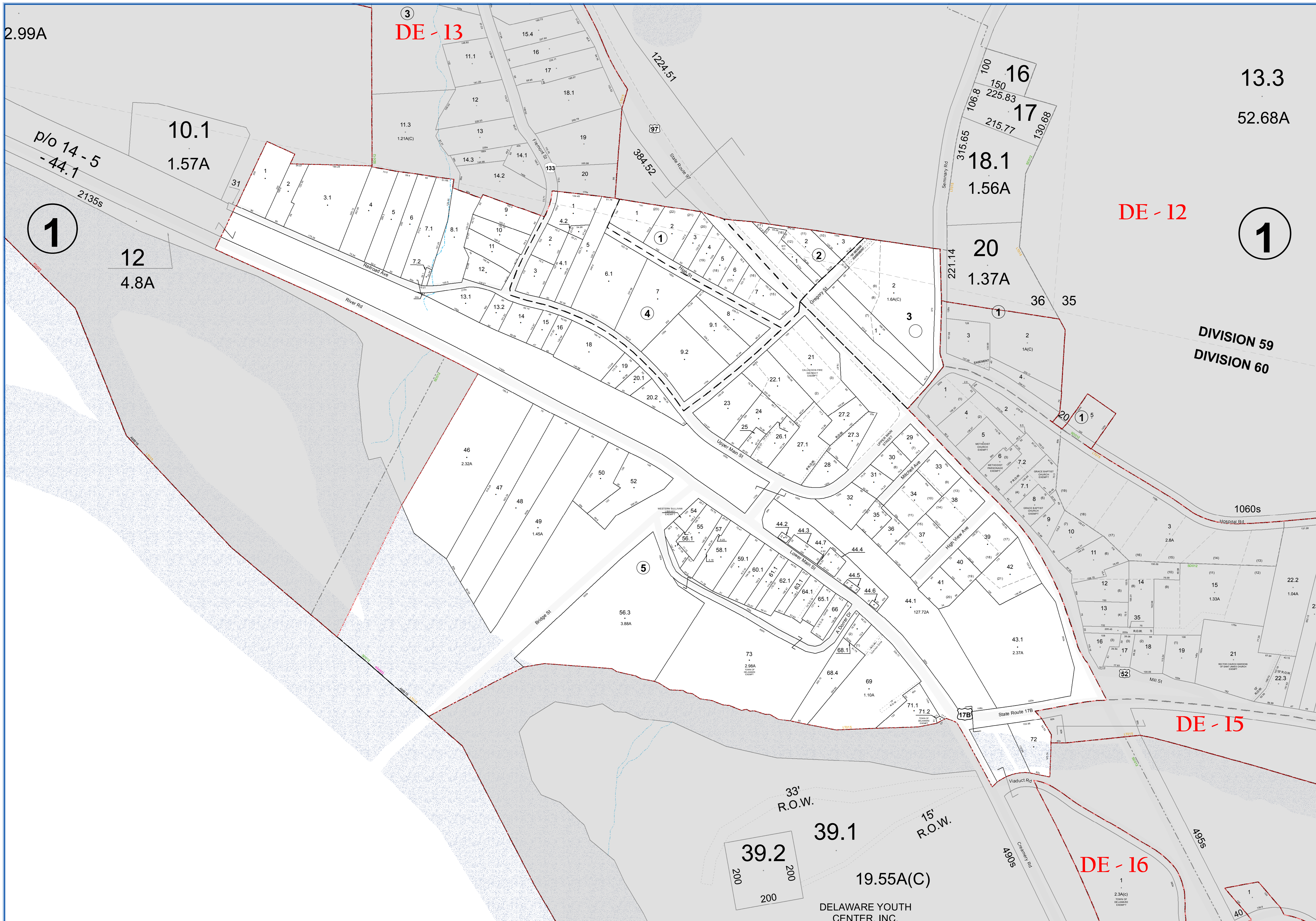
REVISION TABLE			
DATE	CHANGES	DATE	CHANGES
9/2/2010	Converted into GIS data format		

SPECIAL DISTRICTS			
TYPE	SYMBOL	NAME	ARLM NO.
SCHOOL	SCH	SULLIVAN WEST CENT SCH. DIST.	484802
FIRE	FD	CALLICOON	F00223
LIGHT	LT	CALLICOON	L7015
SEWER	SD	CALLICOON	SD012
AMBULANCE	AMB	UPPER DEL VALLEY AMB. CORP.	AMB16

LEGEND	
STATE OR COUNTY LINE	TAX MAP BLOCK NO.
CITY/TOWN OR VILLAGE LINE	FILED PLAN LOT NO.
BLOCK/BURST	FILED PLAN BLOCK NO.
SPECIAL DISTRICT LINE	TAX MAP LOT NO.
EASEMENT LINE	AREA (From Deed)
PROPERTY LINE	AREA (Callaway)
FILED PLAN LOT LINE	AREA (Callaway)
PATENT LINE	DIMENSION (From Deed)
MATCH LINE	DIMENSION (Scanned)
	STREAM



TAX MAP
TOWN OF DELAWARE
SULLIVAN COUNTY, NEW YORK
North American datum 1983, State Plane New York East Feet
Photo No: 57728 Date of Map: 5/2/1996
Date of Photo: 6/5/1994 Scale: 1" = 100'
Section No: 13
Current to: 10/16/2018



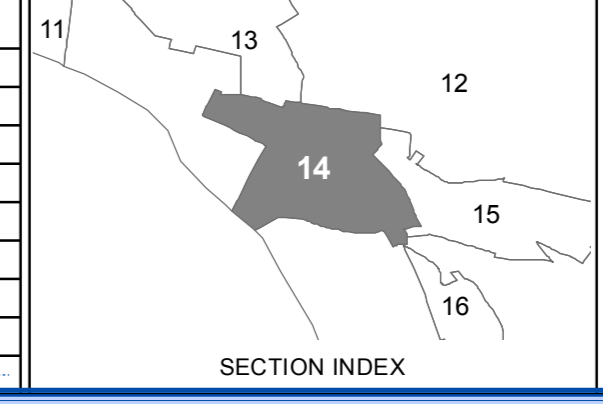
SULLIVAN COUNTY TAX MAP DEPARTMENT
 FOR TAX PURPOSES ONLY
 NOT TO BE USED FOR CONVEYANCE

Sullivan COUNTY CATSKILLS
 Municipality of Opportunity
 Owned & Maintained by:
Office of Real Property Services
 Sullivan County Government Center
 100 North St, Monticello, NY 12701
 Phone: (845) 897-2221

REVISION TABLE			
DATE	CHANGES	DATE	CHANGES
9/2/2010	Converted into GIS data format		

SPECIAL DISTRICTS			
TYPE	SYMBOL	NAME	ARLM NO.
SCHOOL	SCH	SULLIVAN WEST CENT SCH. DIST.	484802
FIRE	FD	CALICOON	F00223
LIGHT	LT	CALICOON	L7015
SEWER	SD	CALICOON	SD012
AMBULANCE	AMB	UPPER DEL. VALLEY AMB. CORP.	AMB16

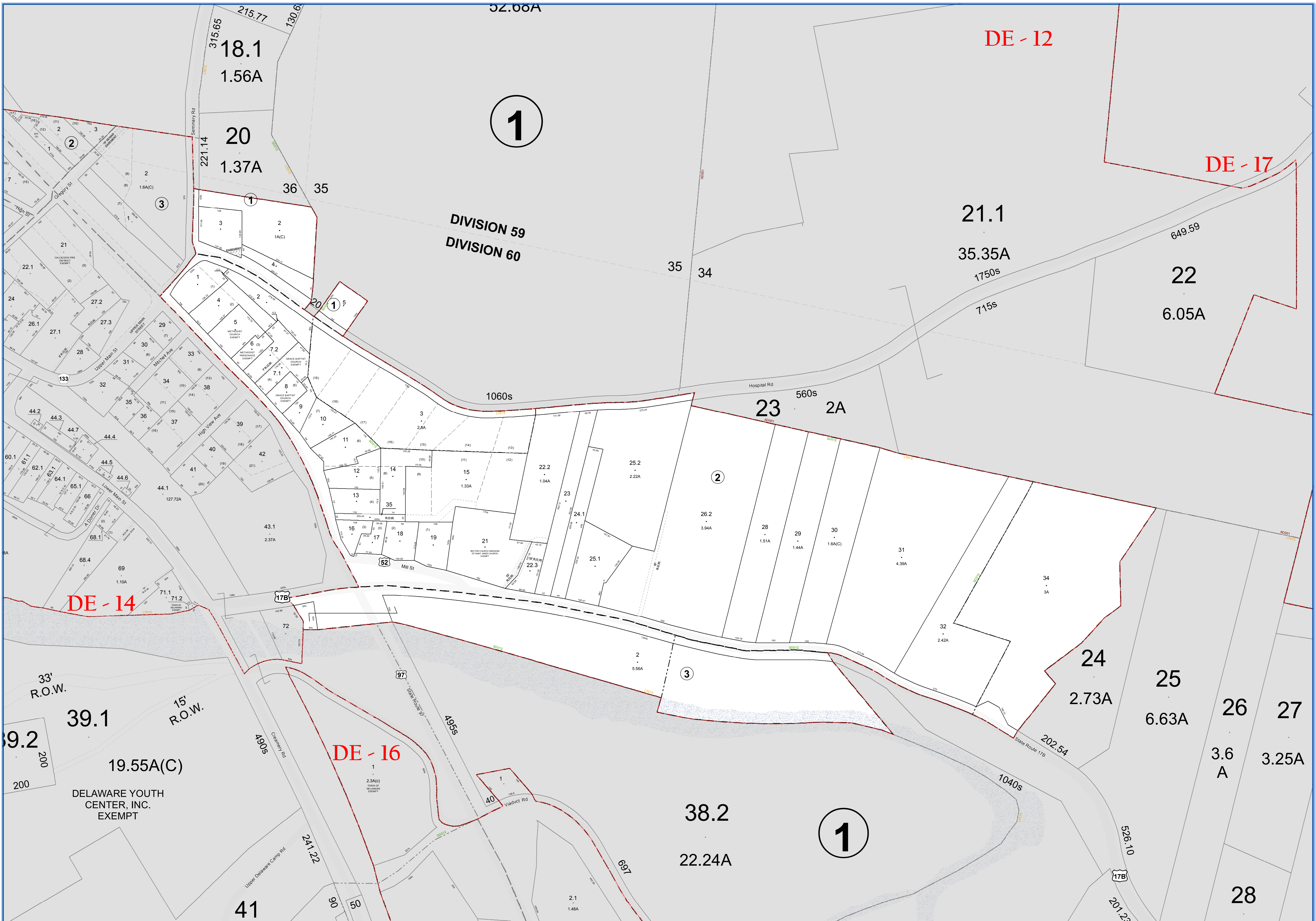
LEGEND	
STATE OR COUNTY LINE	TAX MAP BLOCK NO.
CITY/TOWN OR VILLAGE LINE	FILED PLAN LOT NO.
BLOCK/LINE	FILED PLAN BLOCK NO.
SPECIAL DISTRICT LINE	TAX MAP LOT NO.
EASEMENT LINE	AREA (From Deed)
PROPERTY LINE	AREA (Callaway)
FILED PLAN LOT LINE	DIMENSION (From Deed)
PATENT LINE	DIMENSION (Scanned)
MATCH LINE	STREAM



TOWN OF DELAWARE
 SULLIVAN COUNTY, NEW YORK
 North American datum 1983, State Plane New York East Feet

Photo No: 57778 Date of Map: 5/2/1996
 Date of Photo: 6/5/1994 Scale: 1" = 100'
 Section No: 14

Current to: 10/16/2018



SULLIVAN COUNTY TAX MAP DEPARTMENT
 FOR TAX PURPOSES ONLY
 NOT TO BE USED FOR CONVEYANCE

LEGEND APPLIES ONLY TO THE UNSHADED PORTION OF THE MAP

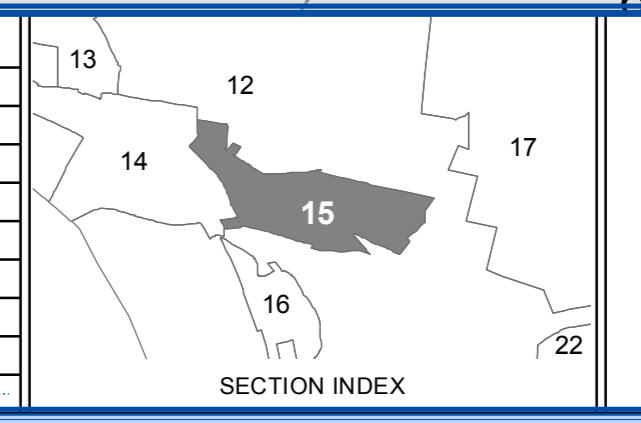
North American Datum 1983, New York East



REVISION TABLE			
DATE	CHANGES	DATE	CHANGES
12/4/2012	Combine 15-1-1 w/ 12-1-20		
5/24/2011	25-1-9 split by Filed Sub. Map#13-159		
8/2/2010	Converted into GIS data format		

SPECIAL DISTRICTS			
TYPE	SYMBOL	NAME	ARLM NO.
SCHOOL	SCH	SULLIVAN WEST CENT SCH. DIST.	484802
FIRE	FD	CALICOON	F00223
LIGHT	LT	CALICOON	L7015
SEWER	SD	CALICOON	SD012
AGRICULTURAL	AG	AG. DIST. #1	AD001
AMBULANCE	AMB	UPPER DEL. VALLEY AMB. CORP.	AMB16

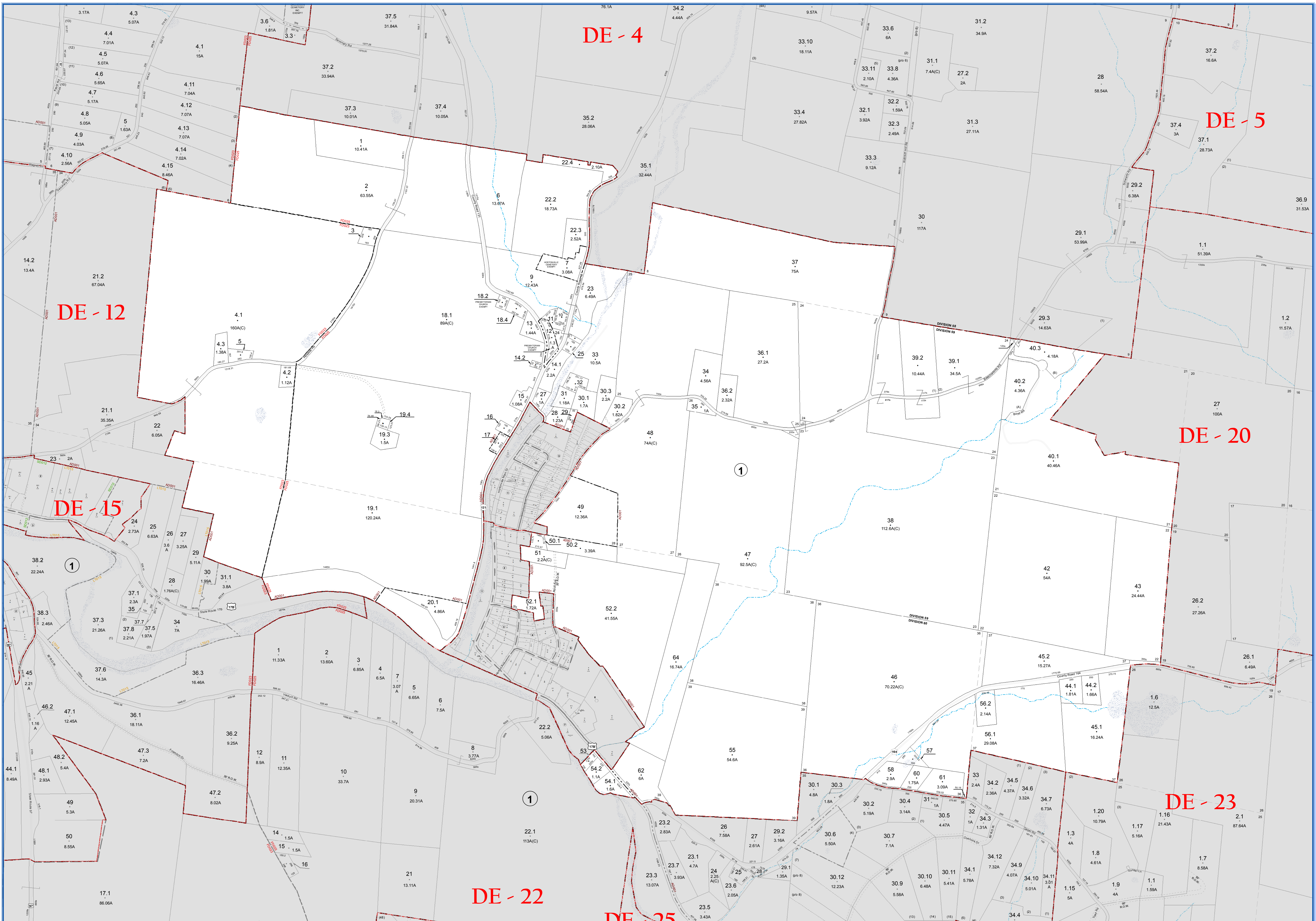
LEGEND	
STATE OR COUNTY LINE	TAX MAP BLOCK NO.
---	(5)
---	(9)
---	(6)
---	(4)
---	(3)
---	(2)
---	(1)
---	(0)
---	(-1)
---	(-2)
---	(-3)
---	(-4)
---	(-5)
---	(-6)
---	(-7)
---	(-8)
---	(-9)
---	(-10)
---	(-11)
---	(-12)
---	(-13)
---	(-14)
---	(-15)
---	(-16)
---	(-17)
---	(-18)
---	(-19)
---	(-20)
---	(-21)
---	(-22)
---	(-23)
---	(-24)
---	(-25)
---	(-26)
---	(-27)
---	(-28)
---	(-29)
---	(-30)
---	(-31)
---	(-32)
---	(-33)
---	(-34)
---	(-35)
---	(-36)
---	(-37)
---	(-38)
---	(-39)
---	(-40)
---	(-41)
---	(-42)
---	(-43)
---	(-44)
---	(-45)
---	(-46)
---	(-47)
---	(-48)
---	(-49)
---	(-50)
---	(-51)
---	(-52)
---	(-53)
---	(-54)
---	(-55)
---	(-56)
---	(-57)
---	(-58)
---	(-59)
---	(-60)
---	(-61)
---	(-62)
---	(-63)
---	(-64)
---	(-65)
---	(-66)
---	(-67)
---	(-68)
---	(-69)
---	(-70)
---	(-71)
---	(-72)
---	(-73)
---	(-74)
---	(-75)
---	(-76)
---	(-77)
---	(-78)
---	(-79)
---	(-80)
---	(-81)
---	(-82)
---	(-83)
---	(-84)
---	(-85)
---	(-86)
---	(-87)
---	(-88)
---	(-89)
---	(-90)
---	(-91)
---	(-92)
---	(-93)
---	(-94)
---	(-95)
---	(-96)
---	(-97)
---	(-98)
---	(-99)
---	(-100)



TOWN OF DELAWARE
 SULLIVAN COUNTY, NEW YORK
 North American datum 1983, State Plane New York East Feet

Photo No: 53778 Date of Map: 5/2/1996
 Date of Photo: 6/5/1994 Scale: 1" = 100'
 Section No: 15

Current to: 10/16/2018



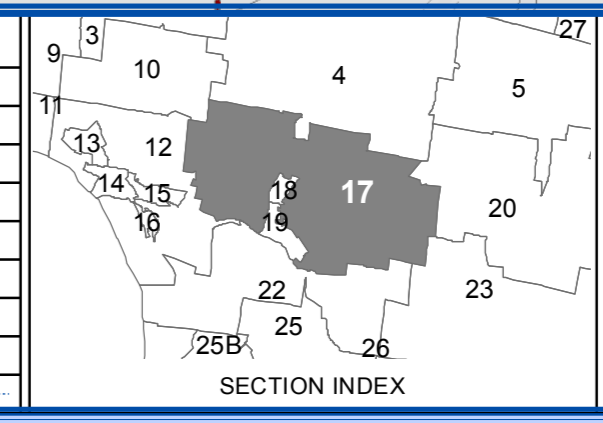
SULLIVAN COUNTY TAX MAP DEPARTMENT
 FOR TAX PURPOSES ONLY
 NOT TO BE USED FOR CONVEYANCE
 LEGEND APPLIES ONLY TO THE UNSHADED PORTION OF THE MAP
 North American Datum 1983, New York East

Sullivan County Catskills
 Municipality of Opportunities
 Office of Real Property Services
 Sullivan County Government Center
 100 North St. Monticello, NY 12701
 Phone: (849) 897-2221

REVISION TABLE	
DATE	CHANGES
1/22/18	Sub: 17-1-39 new 17-1-39.1 & 39.2
5/11/2017	Corrected 17-1-22.1 from 4-11-35.1
10/24/2016	Corrected DE 17-1-41 into 39
9/2/2010	Converted into GIS data format

SPECIAL DISTRICTS			
TYPE	SYMBOL	NAME	ARLM NO.
SCHOOL	SCH	SULLIVAN WEST CENT SCH. DIST.	484802
FIRE	FD	CALLICOON	FD023
FIRE	FD	HORTONVILLE	FD025
LIGHT	LT	CALLICOON	LT015
AGRICULTURAL	AG	AG. DIST. #1	AD001
AMBULANCE	AMB	UPPER DEL VALLEY AMB. CORP.	AMB16

LEGEND	
STATE OR COUNTY LINE	TAX MAP BLOCK NO.
CITY/TOWN OR VILLAGE LINE	FILED PLAN LOT NO.
BLOCK/LINE	FILED PLAN BLOCK NO.
SPECIAL DISTRICT LINE	TAX MAP LOT NO.
EASEMENT LINE	AREA (From Deed)
PROPERTY LINE	AREA (Callaway)
FILED PLAN LOT LINE	AREA (From Deed)
PATENT LINE	DIMENSION (From Deed)
MATCH LINE	DIMENSION (Square)
	STREAM



TOWN OF DELAWARE
 SULLIVAN COUNTY, NEW YORK
 North American datum 1983, State Plane New York East Feet

Photo No: 577,78.79 Date of Map: 5/2/1966
 Date of Photo: 6/5/1954 Scale: 1" = 400'
 Section No: 17

Current to: 10/16/2018



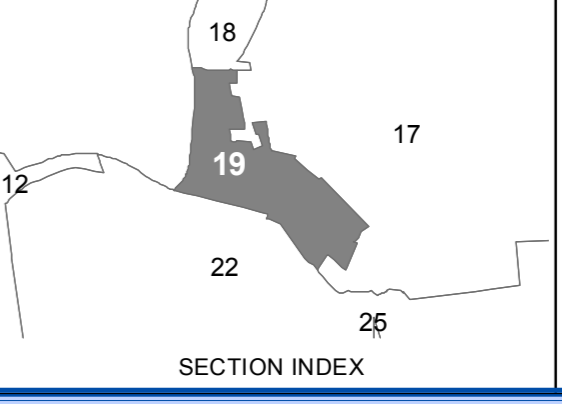
SULLIVAN COUNTY TAX MAP DEPARTMENT
 FOR TAX PURPOSES ONLY
 NOT TO BE USED FOR CONVEYANCE
 LEGEND APPLIES ONLY TO THE UNSHADED PORTION OF THE MAP
 North American Datum 1983, New York East

Sullivan COUNTY CATSKILLS
 Mountains of Opportunity
 Office of Real Property Services
 Sullivan County Government Center
 100 North St. Monticello, NY 12701
 Phone: (845) 897-2221

REVISION TABLE			
DATE	CHANGES	DATE	CHANGES
8/30/2018	Sub: 19-6-9 Now 9.1 & 9.2		
9/2/2010	Converted into GIS data format		

SPECIAL DISTRICTS			
TYPE	SYMBOL	NAME	ARLM NO.
SCHOOL	SCH	SULLIVAN WEST CENT SCH. DIST.	484802
FIRE	FD	HORTONVILLE	F0025
AGRICULTURAL	AG	AG. DIST #1	AD001
AMBULANCE	AMB	UPPER DEL. VALLEY AMB. CORP.	AMB18

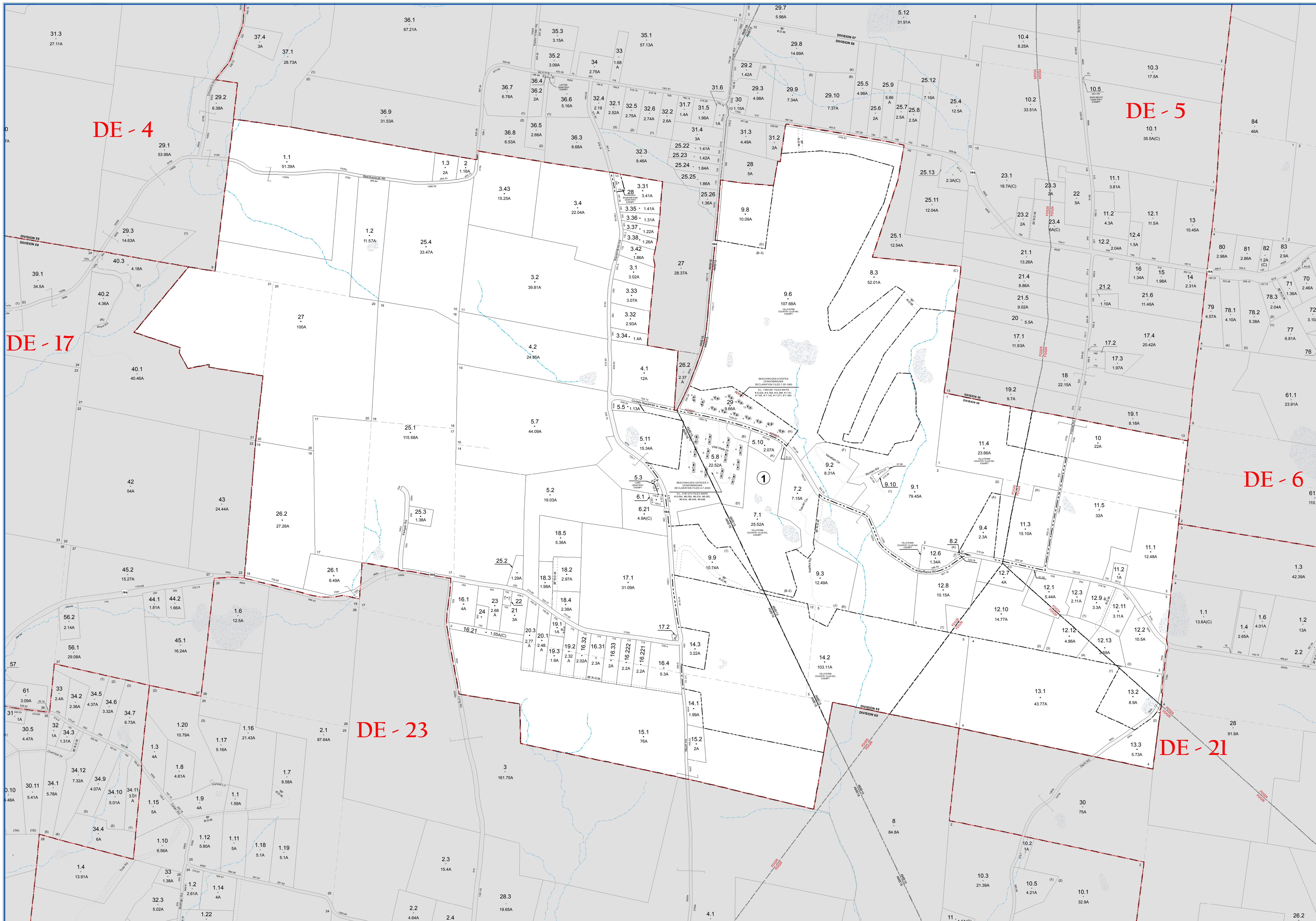
LEGEND	
STATE OR COUNTY LINE	TAX MAP BLOCK NO.
CITY/TOWN OR VILLAGE LINE	FILED PLAN LOT NO.
BLOCK LIMIT	FILED PLAN BLOCK NO.
SPECIAL DISTRICT LINE	TAX MAP LOT NO.
EASEMENT LINE	AREA (From Deed)
PROPERTY LINE	AREA (Calculated)
FILED PLAN LOT LINE	DIMENSION (From Deed)
PATENT LINE	DIMENSION (Search)
MATCH LINE	STREAM



TOWN OF DELAWARE
 SULLIVAN COUNTY, NEW YORK
 North American datum 1983, State Plane New York East Feet

Photo No: 5772879 Date of Map: 5/2/1996
 Date of Photo: 6/5/1994 Scale: 1" = 100'
 Section No: 19

Current to: 10/16/2018



SULLIVAN COUNTY TAX MAP DEPARTMENT
 FOR TAX PURPOSES ONLY
 NOT TO BE USED FOR CONVEYANCE

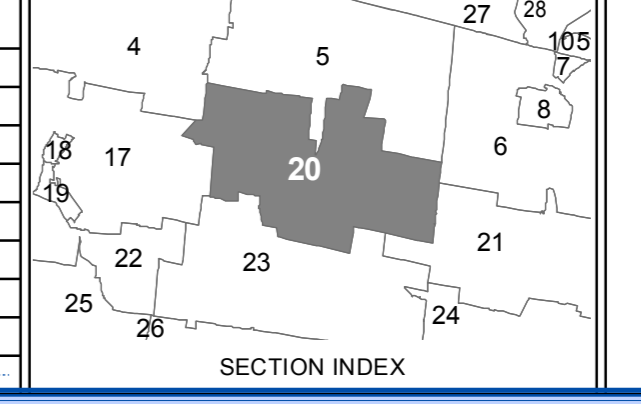
LEGEND APPLIES ONLY TO THE UNSHADED PORTION OF THE MAP

Office of Real Property Services
 Sullivan County Government Center
 100 North St. Monticello, NY 12701
 Phone: (845) 897-2221

REVISION TABLE	
DATE	CHANGES
28/2013	20-1-13.1 subdivided creating 13.3
12/17/2010	Scanfield Subdivision
8/2/2010	Converted into GIS data format

SPECIAL DISTRICTS			
TYPE	SYMBOL	NAME	ARLM NO.
SCHOOL	SCH	SULLIVAN WEST CENT SCH. DIST.	484802
FIRE	FD	HORTONVILLE	FD025
FIRE	FD	JEFFERSONVILLE	FD024
FIRE	FD	KENOZLAKE	FD026
AGRICULTURAL	AG	AG. DIST. #1	AD001
AMBULANCE	AMB	UPPER DEL VALLEY AMB. CORP.	AMB16
AMBULANCE	AMB	AMB. DIST. #1	AMB15

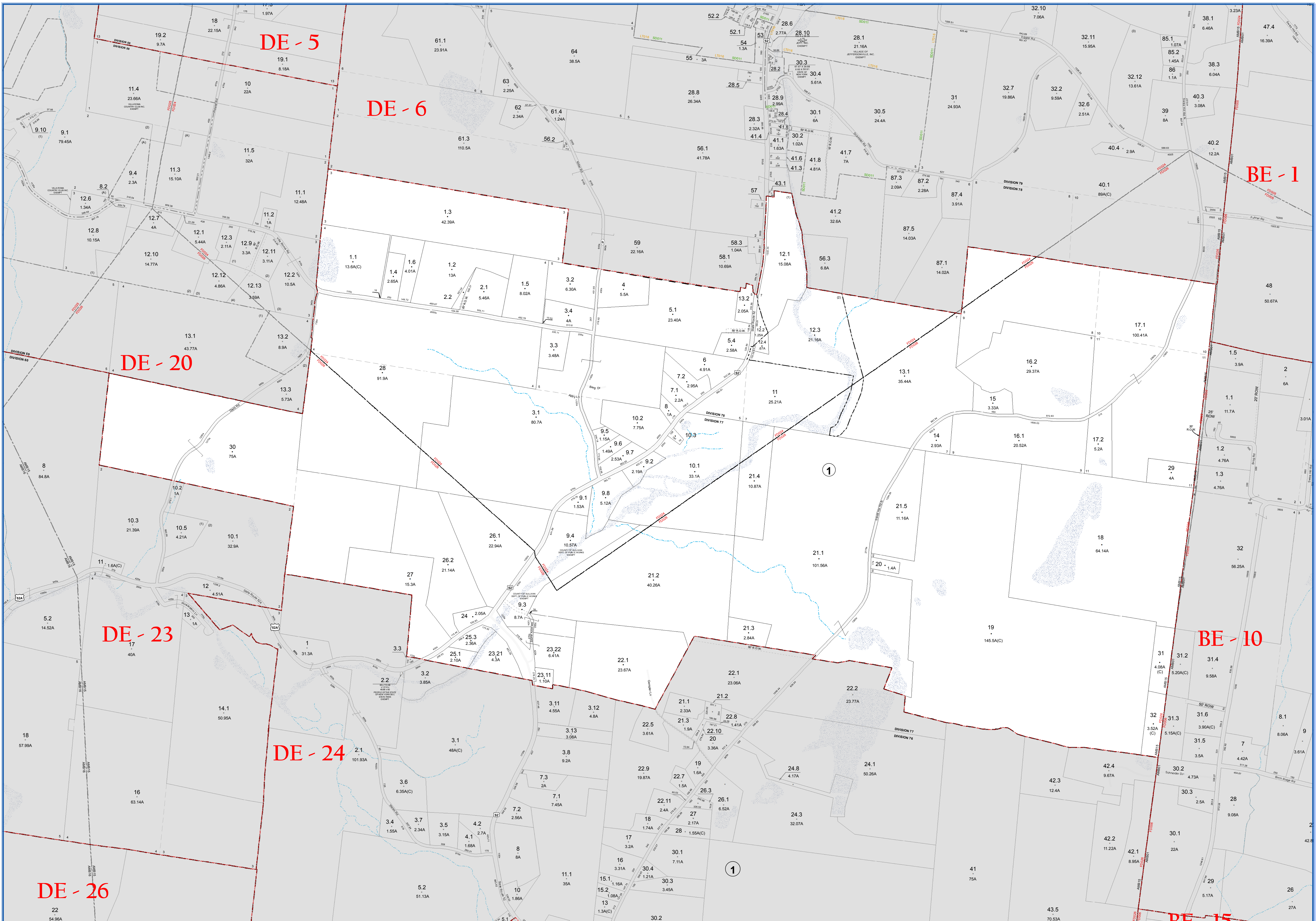
LEGEND	
STATE OR COUNTY LINE	TAX MAP BLOCK NO.
CITY/TOWN OR VILLAGE LINE	FILED PLAN LOT NO.
BLOCK/BURT	FILED PLAN BLOCK NO.
SPECIAL DISTRICT LINE	TAX MAP LOT NO.
EASEMENT LINE	AREA (From Deed)
PROPERTY LINE	AREA (Callaway)
FILED PLAN LOT LINE	FILED PLAN FROM DEED
PATENT LINE	DIMENSION (Scan)
MATCH LINE	STREAM



TOWN OF DELAWARE
 SULLIVAN COUNTY, NEW YORK
 North American datum 1983, State Plane New York East Feet

Photo No: 8-115,116,117 Date of Map: 5/2/1996
 Date of Photo: 6/5/1994 Scale: 1" = 400'
 Section No: 20

Current to: 10/16/2018



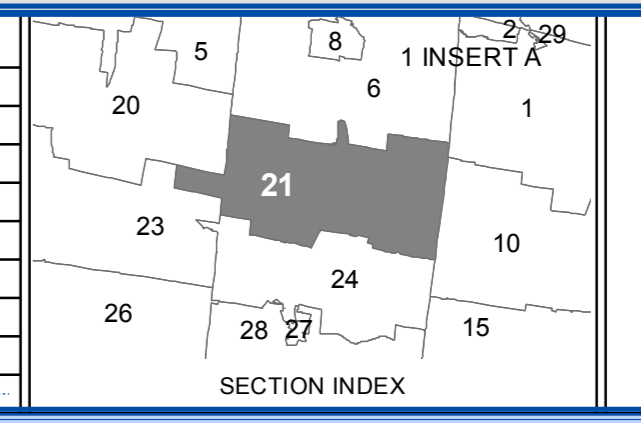
SULLIVAN COUNTY TAX MAP DEPARTMENT
 FOR TAX PURPOSES ONLY
 NOT TO BE USED FOR CONVEYANCE
 LEGEND APPLIES ONLY TO THE UNSHADED PORTION OF THE MAP
 North American Datum 1983, New York East



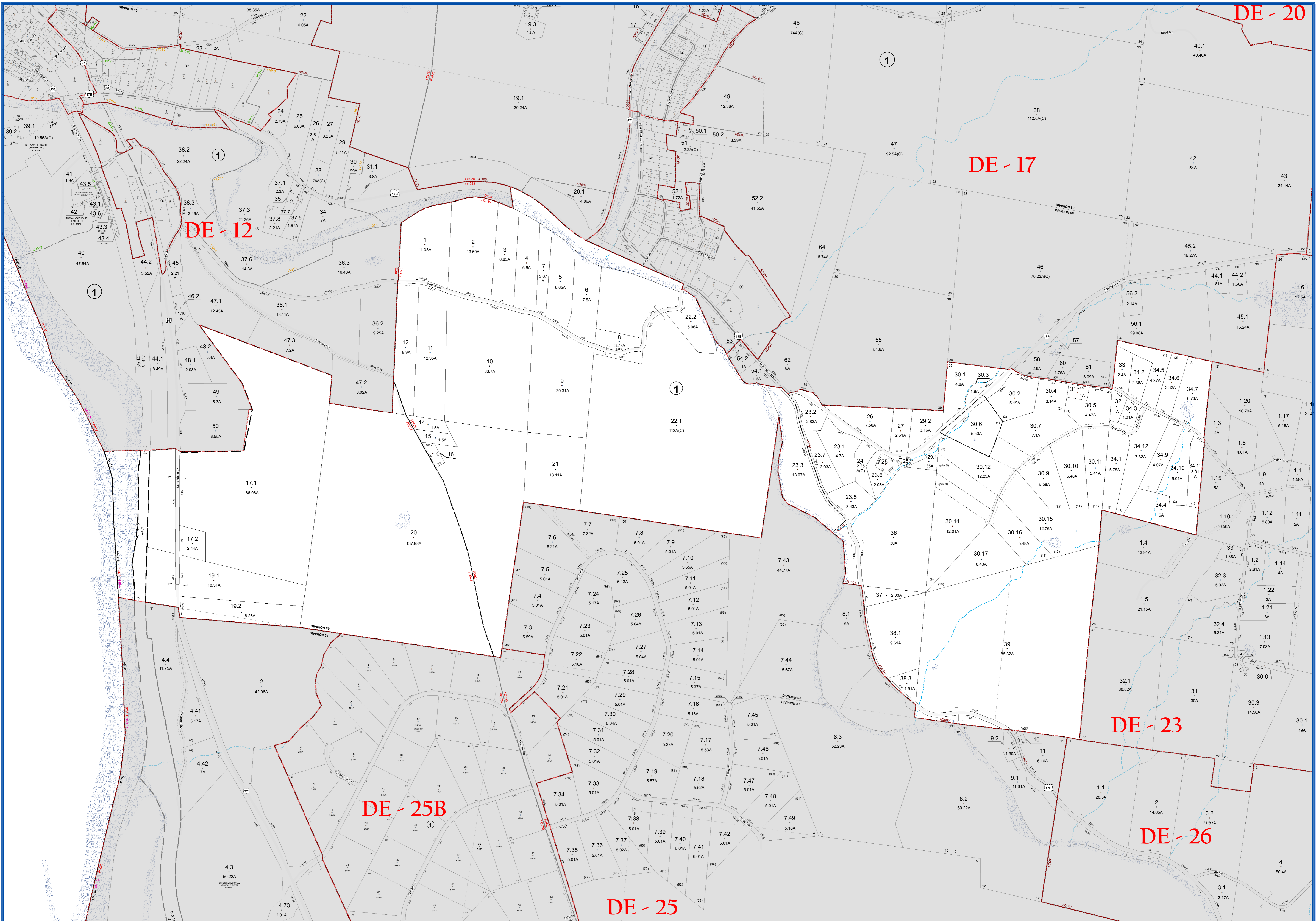
REVISION TABLE	
DATE	CHANGES
12/28/2017	Lot Improvement 21-1-12.3 split into 12.3 & 12.4
12/28/2016	Split 21-1-23.2, 23.22, 8.24, 13.11
10/26/2016	Combd 21-1-23.23, 24-1-3, 14 into 21-1-23.11
12/22/2016	Combd 21-1-23.1 into 23.21
11/4/2016	Split DE 24-1-3.11, 21-1-23.1, 23.2, 23.22
8/7/2015	Subdiv. 21-1-12.1 into 12.1, 12.3
10/20/2014	Combd 21-1-16.3 into 17.1
4/14/2014	Retire area around 24-1-2.1

SPECIAL DISTRICTS			
TYPE	SYMBOL	NAME	ARLM NO.
SCHOOL	SCH	SULLIVAN WEST CENT SCH. DIST.	484802
FIRE	FD	JEFFERSONVILLE	FJ0004
FIRE	FD	KENOSHA LAKE	FD0008
AGRICULTURAL	AG	AG. DIST #1	AD0001
AMBULANCE	AMB	AMB. DIST #1	AMB15

LEGEND	
STATE OR COUNTY LINE	TAX MAP BLOCK NO.
CITY/TOWN OR VILLAGE LINE	FILED PLAN LOT NO.
BLOCK/LINE	FILED PLAN BLOCK NO.
SPECIAL DISTRICT LINE	TAX MAP LOT NO.
EASEMENT LINE	AREA (From Deed)
PROPERTY LINE	AREA (Callaway)
FILED PLAN LOT LINE	DIMENSION (From Deed)
PATENT LINE	DIMENSION (Survey)
MATCH LINE	STREAM



TOWN OF DELAWARE
 SULLIVAN COUNTY, NEW YORK
 North American datum 1983, State Plane New York East Feet
 Photo No: 8-114,115,116 Date of Map: 5/2/1966
 Date of Photo: 6/5/1954 Scale: 1" = 400'
 Section No: 21
 Current to: 10/16/2018



SULLIVAN COUNTY TAX MAP DEPARTMENT

FOR TAX PURPOSES ONLY
NOT TO BE USED FOR CONVEYANCE

LEGEND APPLIES ONLY TO THE UNSHADED PORTION OF THE MAP

North American Datum 1983, New York East

Owned & Maintained By:
Office of Real Property Services
Sullivan County Government Center
100 North St., Monticello, NY 12701
Phone: (849) 897-2221

REVISION TABLE			
DATE	CHANGES	DATE	CHANGES
8/16/2017	Combed 22-1-23-4 into 24		
5/22/2011	Converted Parcels 22-1-30-19 into parcels #22-1-30-12		
2/14/2011	Parcel #22-1-30-7 split into 30-7 & 30-19		
9/22/2010	Converted into GIS data format		

SPECIAL DISTRICTS			
TYPE	SYMBOL	NAME	ARLM NO.
SCHOOL	SCH	SULLIVAN WEST CENT SCH. DIST.	484802
FIRE	FD	CALLICOON	FD0223
FIRE	FD	HORTONVILLE	FD0251
AGRICULTURAL	AG	AG. DIST. #1	AD001
AMBULANCE	AMB	UPPER DEL. VALLEY AMB. CORP.	AMB16

LEGEND			
STATE OR COUNTY LINE	TAX MAP BLOCK NO.	FLEED PLAN LOT NO.	SECTION INDEX
CITY/TOWN OR VILLAGE LINE	---	---	---
BLOCK/LIMIT	---	---	---
SPECIAL DISTRICT LINE	---	---	---
EASEMENT LINE	---	---	---
PROPERTY LINE	---	---	---
FLEED PLAN LOT LINE	---	---	---
PATENT LINE	---	---	---
MATCHLINE	---	---	---

TOWN OF DELAWARE

SULLIVAN COUNTY, NEW YORK

North American datum 1983, State Plane New York East Feet

Photo No: 577,78,79 Date of Map: 5/2/1966
Date of Photo: 6/5/1954 Scale: 1" = 400'
Section No: 22

SECTION INDEX

Current to: 10/16/2018

TAX MAP

TOWN OF DELAWARE

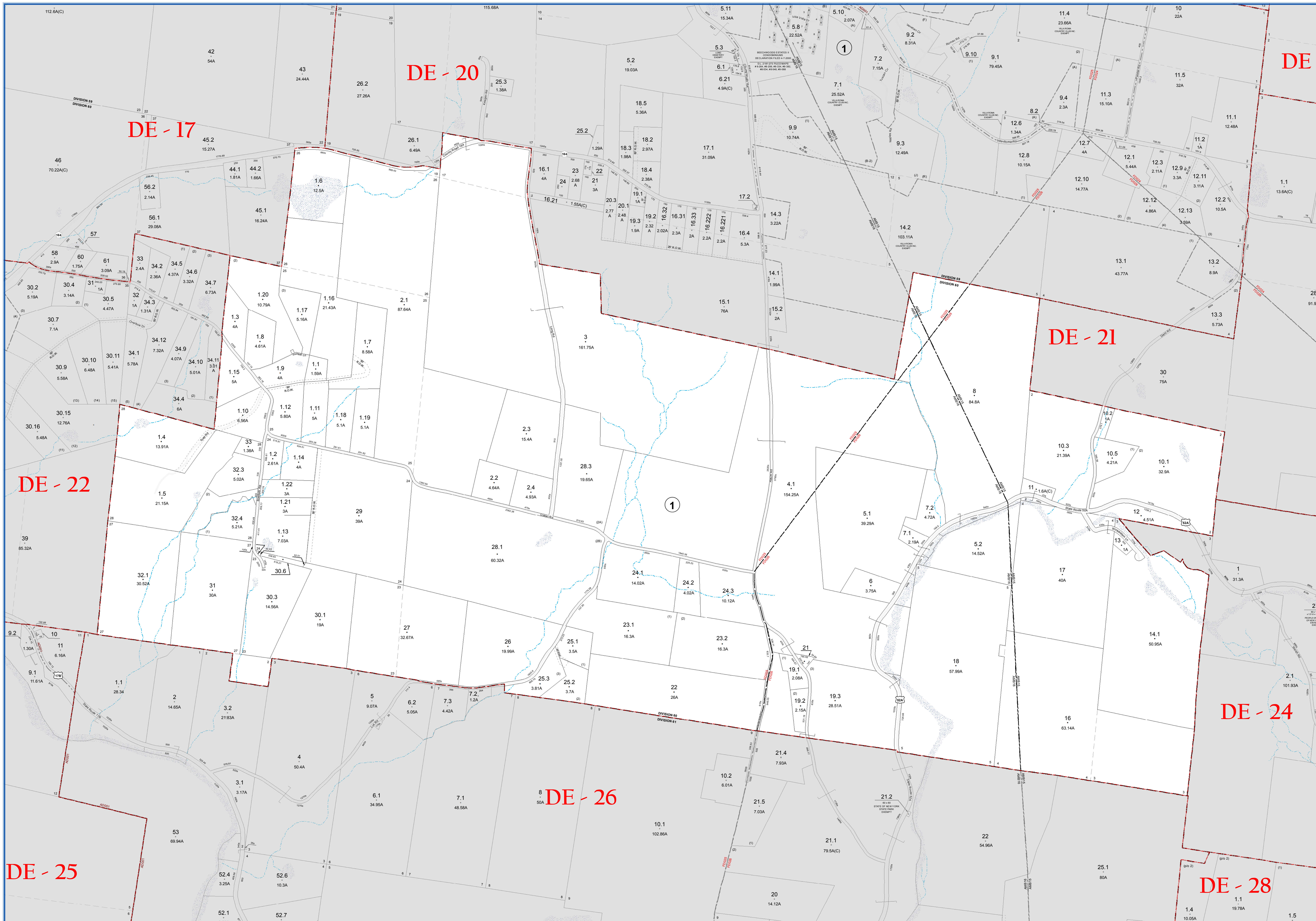
SULLIVAN COUNTY, NEW YORK

North American datum 1983, State Plane New York East Feet

Photo No: 577,78,79 Date of Map: 5/2/1966
Date of Photo: 6/5/1954 Scale: 1" = 400'
Section No: 22

SECTION INDEX

Current to: 10/16/2018



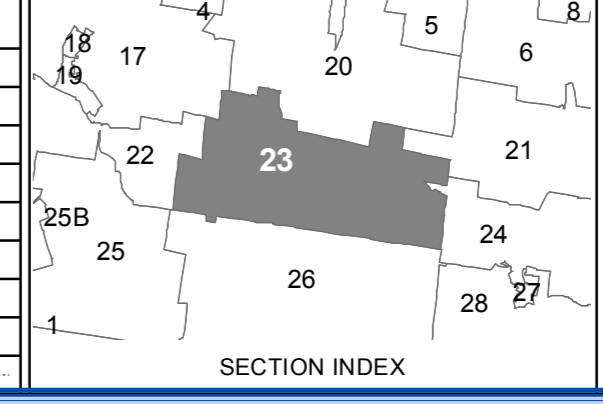
SULLIVAN COUNTY TAX MAP DEPARTMENT
 FOR TAX PURPOSES ONLY
 NOT TO BE USED FOR CONVEYANCE
 LEGEND APPLIES ONLY TO THE UNSHADED PORTION OF THE MAP
 North American Datum 1983, New York East

Sullivan County Catskills
 Office of Real Property Services
 Sullivan County Government Center
 100 North St. Monticello, NY 12701
 Phone: (845) 897-2221

REVISION TABLE			
DATE	CHANGES	DATE	CHANGES
8/16/2017	Subdiv 23-1-28.1 into 28.1, 28.3	10/25/2013	Parcel 28.1 subdivided
3/21/2017	Combo 23-1-12.2 into 1.3	10/25/2013	Parcel 23 subdivided
1/5/2017	Subdiv 23-1-32.1 into 23-1-32.1, 32.4	9/2/2010	Converted into GIS data format
7/7/2015	Combo 23-1-10.4 into 11		
4/14/2014	Redraw area around 24-1.2-1		
2/27/2014	Subdivide 23-1-19		
2/26/2014	Combine 23-1-20 with 19		
2/24/2014	Combine 23-1-28.2 with 23.1		

SPECIAL DISTRICTS			
TYPE	SYMBOL	NAME	ARLM NO.
SCHOOL	SGH	SULLIVAN WEST CENT SCH. DIST.	494802
FIRE	FD	HORTONVILLE	F0205
FIRE	FD	KENOSZA LAKE	F0208
AGRICULTURAL	AG	AG. DIST. #1	AD001
AMBULANCE	AMB	UPPER DEL VALLEY AMB. CORP.	AMB16
AMBULANCE	AMB	AMB. DIST. #1	AMB15

LEGEND	
STATE OR COUNTY LINE	TAX MAP BLOCK NO.
CITY/TOWN OR VILLAGE LINE	FILED PLAN LOT NO.
BLOCK/LINE	FILED PLAN BLOCK NO.
SPECIAL DISTRICT LINE	TAX MAP LOT NO.
EASEMENT LINE	AREA (From Deed)
PROPERTY LINE	AREA (Callaway)
FILED PLAN LOT LINE	DIMENSION (From Deed)
PATENT LINE	DIMENSION (Search)
MATCH LINE	STREAM



TOWN OF DELAWARE
 SULLIVAN COUNTY, NEW YORK
 North American datum 1983, State Plane New York East Feet

Photo No: 5/78,79,80 Date of Map: 5/2/1996
 Date of Photo: 6/5/1994 Scale: 1" = 400'
 Section No: 23

TAX MAP
 Current to: 10/16/2018

DE - 23

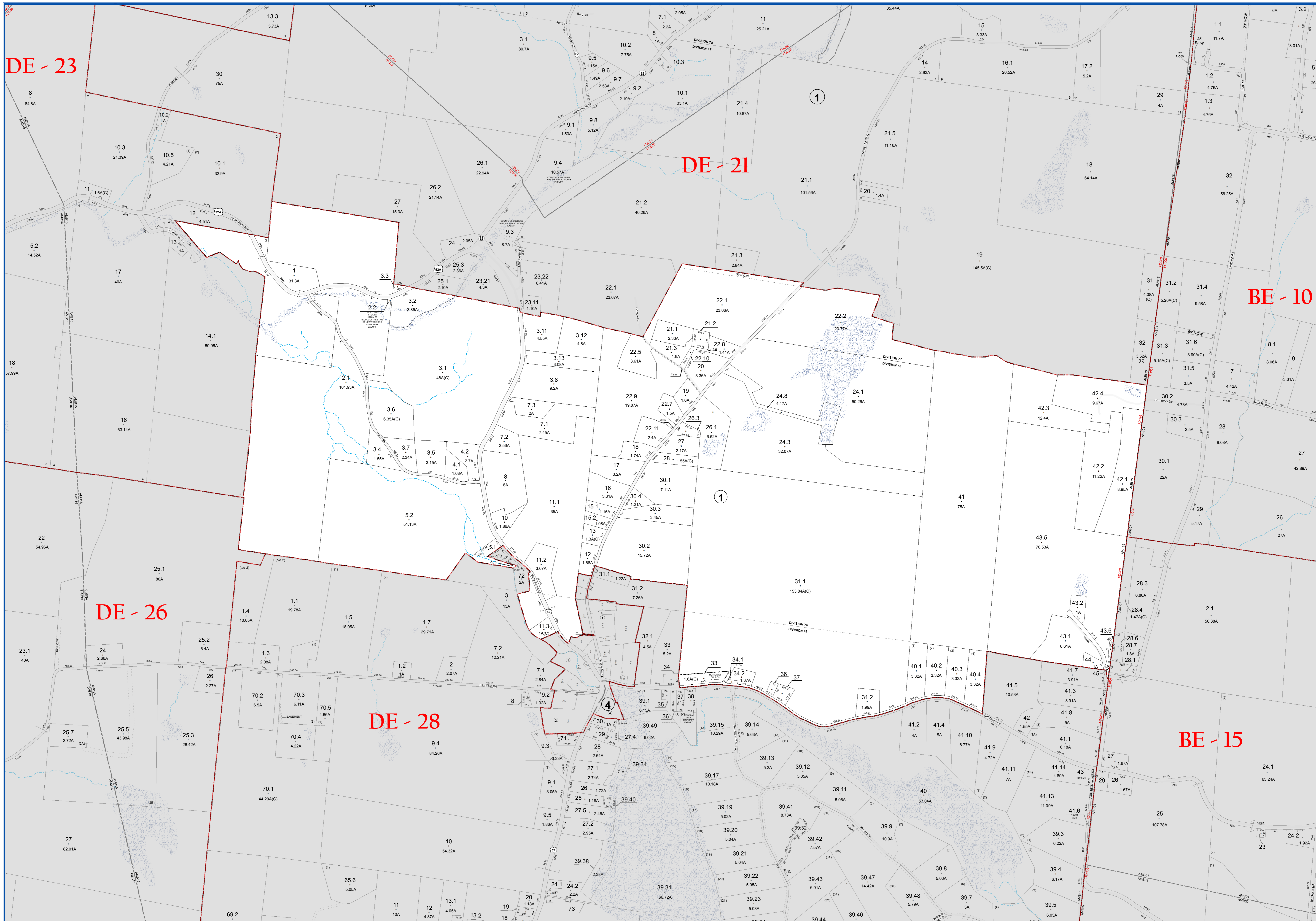
DE - 21

BE - 10

DE - 26

DE - 28

BE - 15



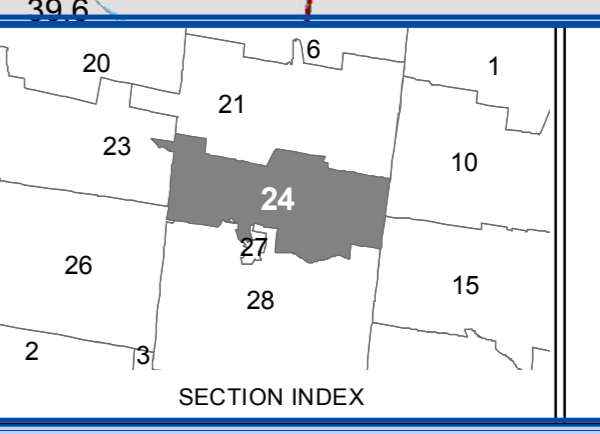
SULLIVAN COUNTY TAX MAP DEPARTMENT
 FOR TAX PURPOSES ONLY
 NOT TO BE USED FOR CONVEYANCE
 LEGEND APPLIES ONLY TO THE UNSHADED PORTION OF THE MAP
 North American Datum 1983, New York East

Sullivan County Catskills
 Division of Real Property Services
 Sullivan County Government Center
 100 North St. Monticello, NY 12701
 Phone: (845) 897-2221

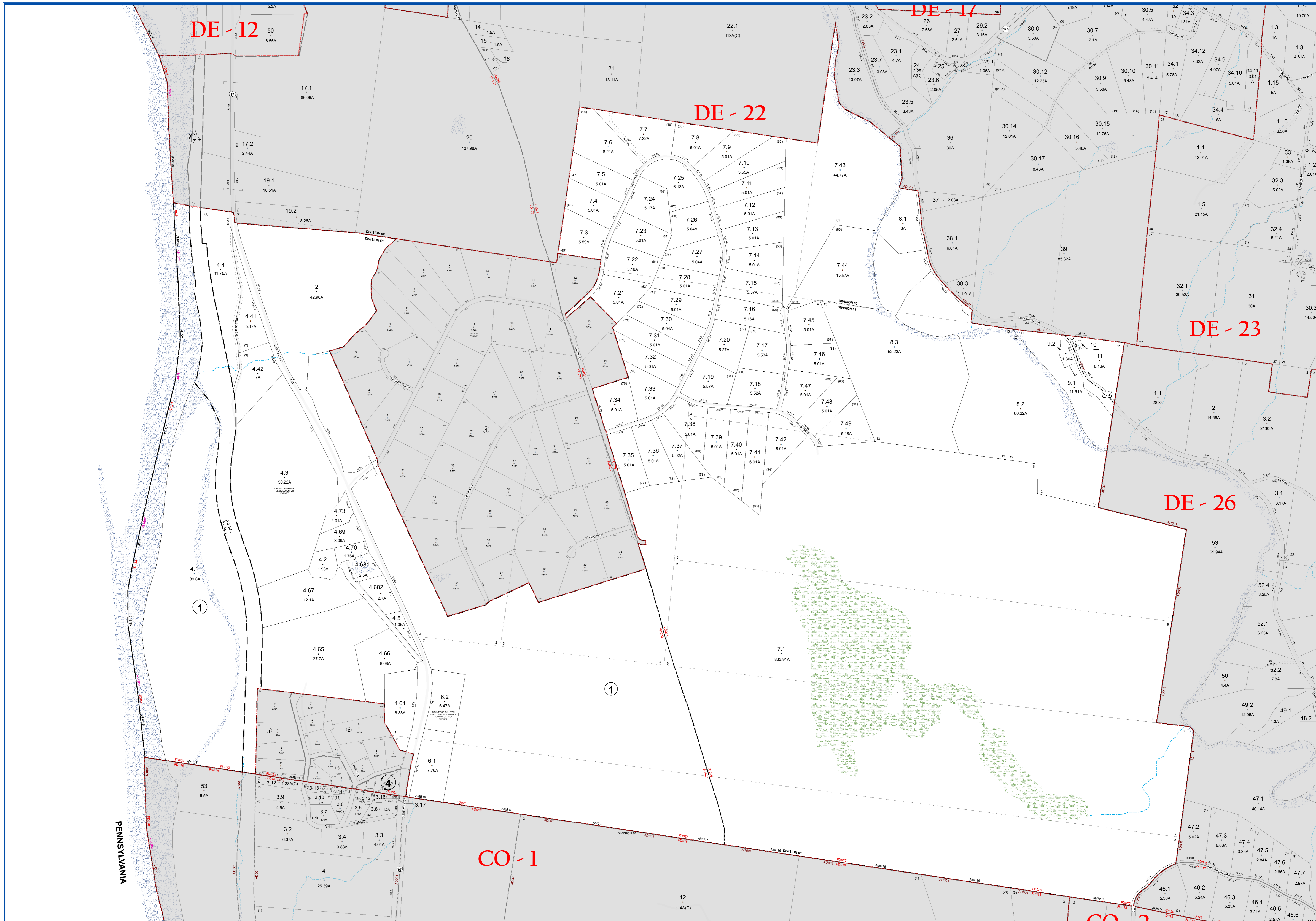
REVISION TABLE			
DATE	CHANGES	DATE	CHANGES
3/21/2017	Comb'd 24-1-3-9 into 3-8	9/2/2010	Converted into GIS data format
1/26/2017	Comb'd 24-1-38 into 31-3		
1/26/2016	Split 21-1-23-2, 23-22 & 24-1-3-11		
1/26/2016	Comb'd 21-1-23-23, 24-1-3-14 into 21-1-23-11		
1/14/2016	Split DE 24-1-3-11, 21-1-23-1, 23-2, 23-22		
12/10/2015	Combined 24-1-35, 39 into 31-1		
4/14/2014	Redrew area around 24-1-2.1		
12/31/2012	Combine 24-1-25 with 26.1		

SPECIAL DISTRICTS			
TYPE	SYMBOL	NAME	ARLM NO.
SCHOOL	SCH	SULLIVAN WEST CENT SCH. DIST.	484802
FIRE	FD	KENNYDA LAKE	F0005
AGRICULTURAL	AG	AG. DIST. #1	A0001
AMBULANCE	AMB	AMB. DIST. #1	AMB15

LEGEND	
STATE OR COUNTY LINE	TAX MAP BLOCK NO.
CITY/TOWN OR VILLAGE LINE	FILED PLAN LOT NO.
BLOCK/LIMIT	FILED PLAN BLOCK NO.
SPECIAL DISTRICT LINE	TAX MAP LOT NO.
EASEMENT LINE	AREA (Salubrid)
PROPERTY LINE	DIMENSION (from Deed)
FILED PLAN LOT LINE	DIMENSION (from Deed)
PATENT LINE	DIMENSION (Survey)
MATCH LINE	STREAM



TOWN OF DELAWARE
 SULLIVAN COUNTY, NEW YORK
 North American datum 1983, State Plane New York East Feet
 Photo No: 8-114,115,116 Date of Map: 5/2/1996
 Date of Photo: 6/5/1994 Scale: 1" = 400'
 Section No: 24
 Current to: 10/16/2018



SULLIVAN COUNTY TAX MAP DEPARTMENT
 FOR TAX PURPOSES ONLY
 NOT TO BE USED FOR CONVEYANCE

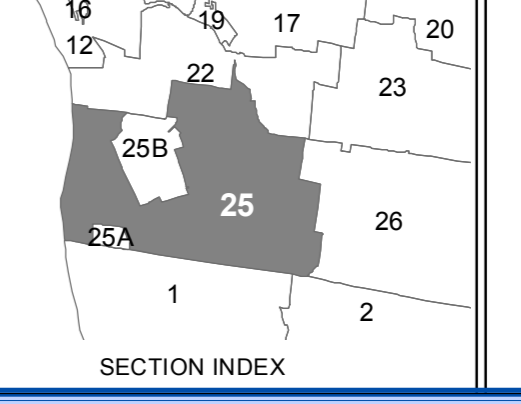
LEGEND APPLIES ONLY TO THE UNSHADED PORTION OF THE MAP

Office of Real Property Services
 Sullivan County Government Center
 100 North St. Monticello, NY 12701
 Phone: (649) 897-2221

REVISION TABLE	
DATE	CHANGES
9/2/2010	Converted into GIS data format

SPECIAL DISTRICTS			
TYPE	SYMBOL	NAME	ARLM NO.
SCHOOL	SCH	SULLIVAN WEST CENT SCH. DIST.	484802
FIRE	FD	CALLISTON	FD023
FIRE	FD	HORTONVILLE	FD025
AGRICULTURAL	AG	AG. DIST. #1	AD001
AMBULANCE	AMB	UPPER DEL. VALLEY AMB. CORP.	AMB16

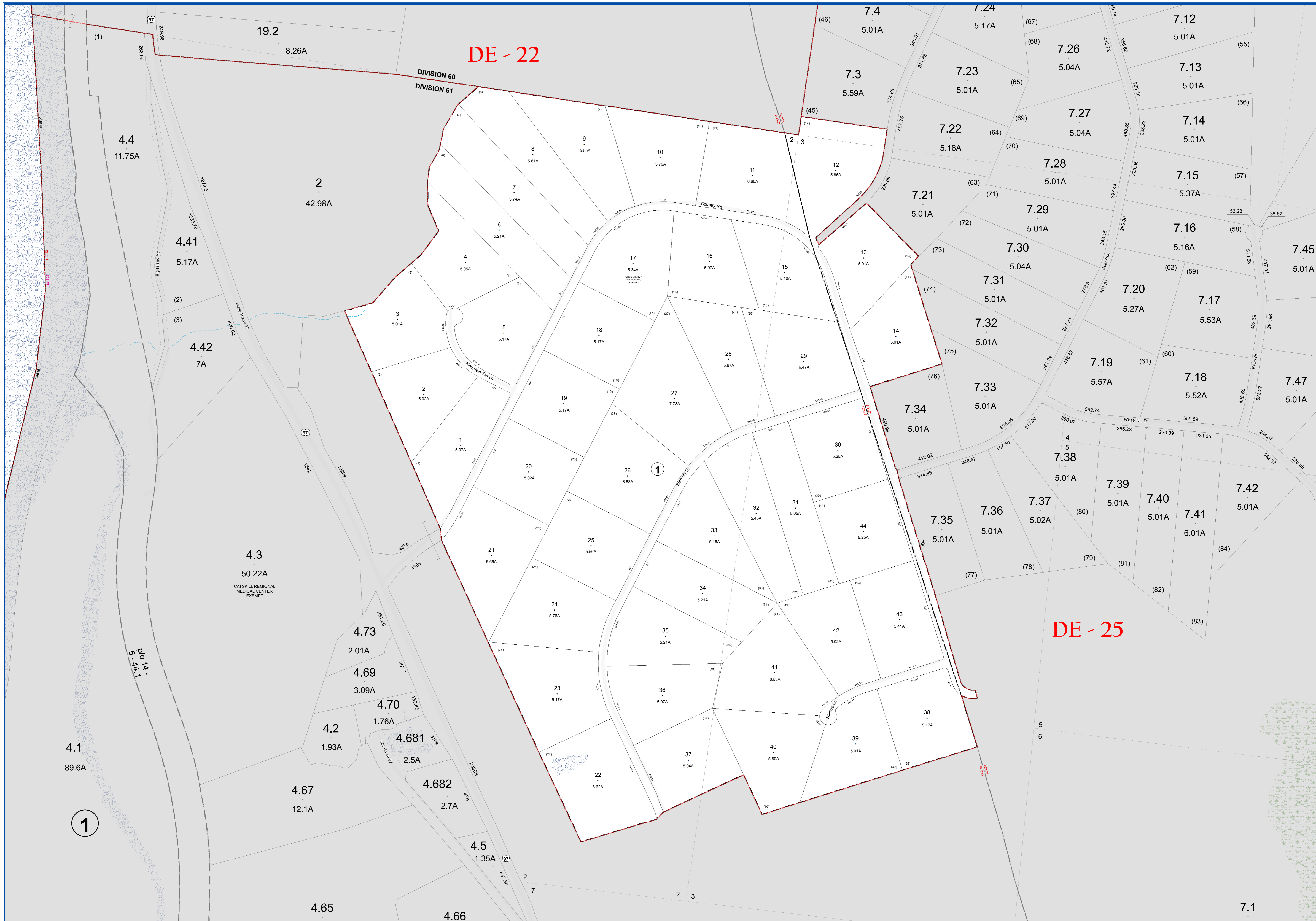
LEGEND	
STATE OR COUNTY LINE	---
CITY/TOWN OR VILLAGE LINE	---
BLOCK LIMIT	---
SPECIAL DISTRICT LINE	---
EASEMENT LINE	---
PROPERTY LINE	---
FILED PLAN LOT LINE	---
PATENT LINE	---
MATCH LINE	---
TAX MAP BLOCK NO.	(4)
FILED PLAN LOT NO.	(9)
TAX MAP LOT NO.	(6)
AREA (Squ. Feet)	13.6A
AREA (Squ. Feet)	14.2A(C)
DIMENSION (From Deed)	2.6
DIMENSION (Squ. Feet)	079
STREAM	---



TOWN OF DELAWARE
 SULLIVAN COUNTY, NEW YORK
 North American datum 1983, State Plane New York East Feet

Photo No: 57879 Date of Map: 5/2/1996
 Date of Photo: 6/5/1994 Scale: 1" = 400'
 Section No: 25

Current to: 10/16/2018



DE - 22

DE - 25

1

1

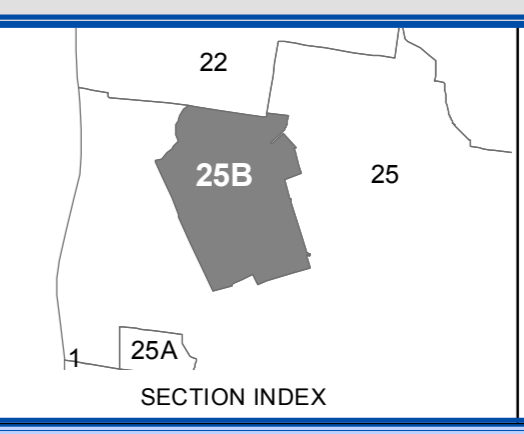
SULLIVAN COUNTY
TAX MAP DEPARTMENT
FOR TAX PURPOSES ONLY
NOT TO BE USED FOR CONVEYANCE
LEGEND APPLIES ONLY TO THE
UNSHADED PORTION OF THE MAP
North American Datum 1983, New York East

Sullivan
COUNTY CATSKILLS
Office of Real Property Services
Sullivan County Government Center
100 North St, Monticello, NY 12701
Phone: (845) 897-2221

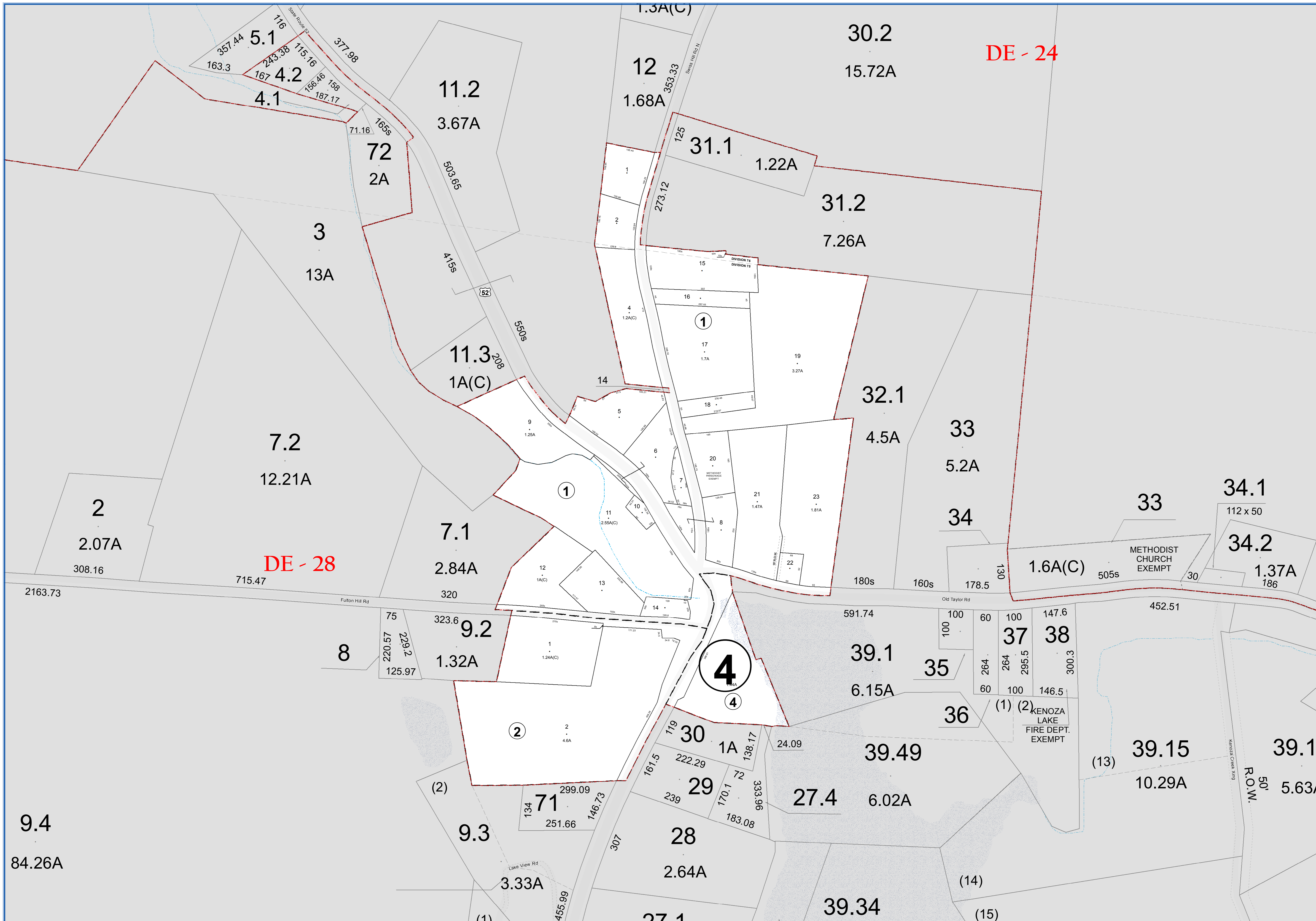
REVISION TABLE			
DATE	CHANGES	DATE	CHANGES
9/2/2010	Converted into GIS data format		

SPECIAL DISTRICTS			
TYPE	SYMBOL	NAME	ARLM NO.
SCHOOL	SCH	SULLIVAN WEST CENT SCH. DIST.	484802
FIRE	FD	CALLICOON	F00223
FIRE	FD	HORTONVILLE	F0025
AMBULANCE	AMB	UPPER DEL VALLEY AMB. CORP.	AMB16

LEGEND	
STATE OR COUNTY LINE	TAX MAP BLOCK NO.
CITY/TOWN OR VILLAGE LINE	FILED PLAN LOT NO.
BLOCK LIMIT	FILED PLAN BLOCK NO.
SPECIAL DISTRICT LINE	TAX MAP LOT NO.
EASEMENT LINE	AREA (From Deed)
PROPERTY LINE	AREA (Callaway)
FILED PLAN LOT LINE	DIMENSION (From Deed)
PATENT LINE	DIMENSION (Square)
MATCH LINE	STREAM



TAX MAP
TOWN OF DELAWARE
SULLIVAN COUNTY, NEW YORK
North American datum 1983, State Plane New York East Feet
Photo No: 57879 Date of Map: 5/25/1988
Date of Photo: 6/5/1984 Scale: 1" = 200'
Section No: 25B
Current to: 10/16/2018



DE - 24

DE - 28

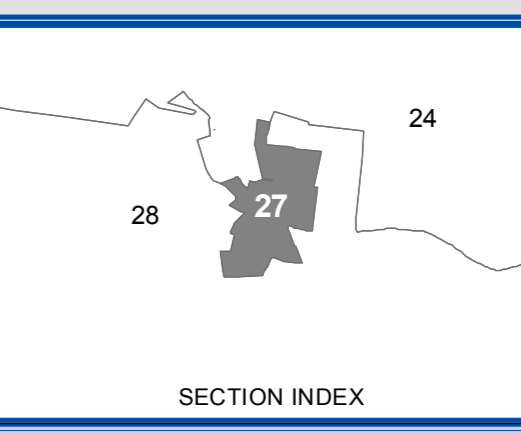
SULLIVAN COUNTY
TAX MAP DEPARTMENT
FOR TAX PURPOSES ONLY
NOT TO BE USED FOR CONVEYANCE
LEGEND APPLIES ONLY TO THE
UNSHADED PORTION OF THE MAP
North American Datum 1983, New York East



REVISION TABLE			
DATE	CHANGES	DATE	CHANGES
9/2/2010	Converted into GIS data format		

SPECIAL DISTRICTS			
TYPE	SYMBOL	NAME	ARLM NO.
SCHOOL	SCH	SULLIVAN WEST CENT SCH. DIST.	484802
FIRE	FD	KENOZA LAKE	FD0005
AGRICULTURAL	AG	AG. DIST. #1	AD001
AMBULANCE	AMB	AMB. DIST. #1	AMB15

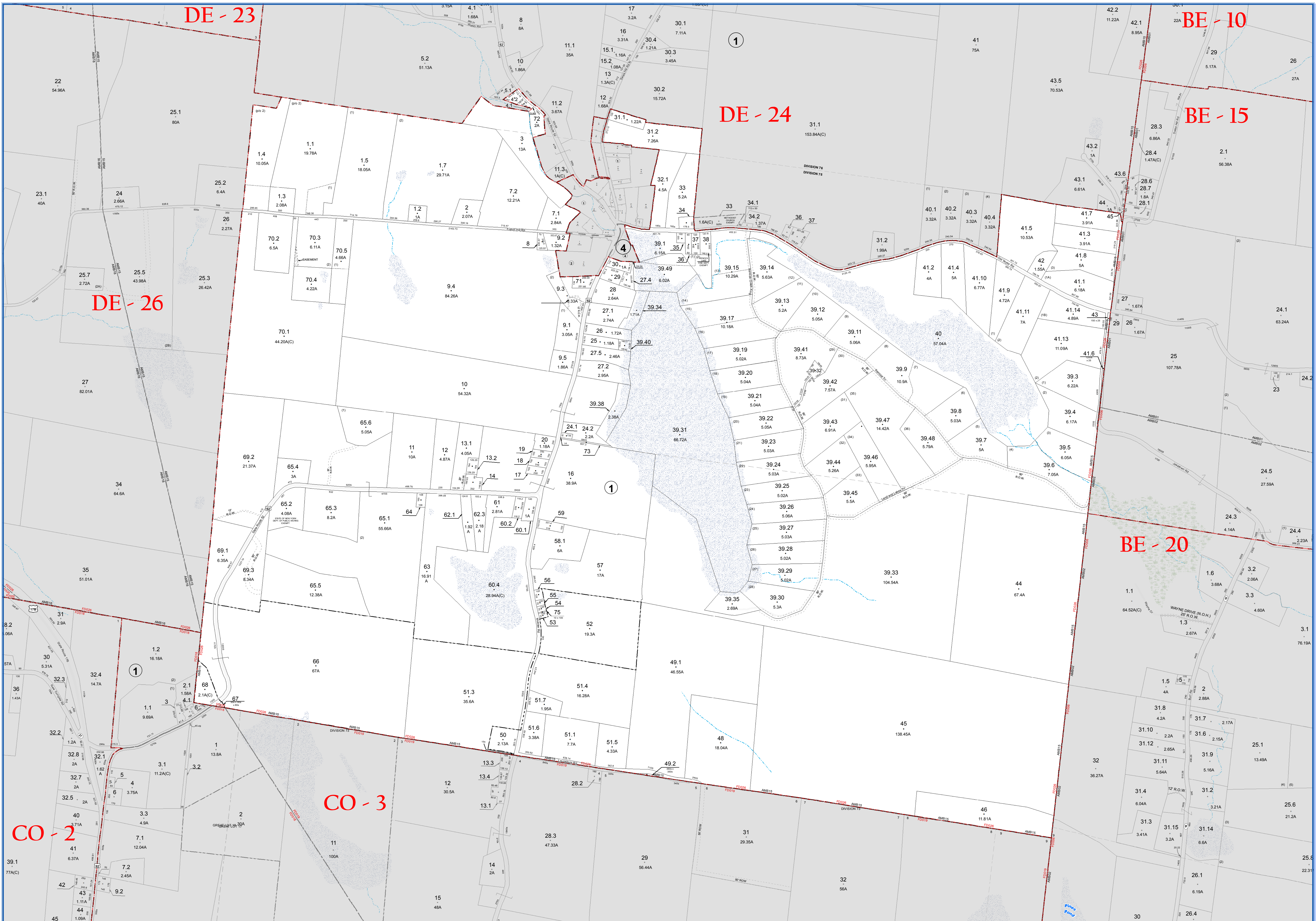
LEGEND	
STATE OR COUNTY LINE	---
CITY/TOWN OR VILLAGE LINE	---
BLOCK LIMIT	---
SPECIAL DISTRICT LINE	---
TAX MAP LOT NO.	---
EASEMENT LINE	---
PROPERTY LINE	---
FILED PLAN LOT LINE	---
PATENT LINE	---
MATCH LINE	---



TAX MAP
TOWN OF DELAWARE
SULLIVAN COUNTY, NEW YORK
North American datum 1983, State Plane New York East Feet

Photo No: 58081 Date of Map: 5/2/1996
Date of Photo: 6/5/1994 Scale: 1" = 100'
Section No: 27

Current to: 10/16/2018



SULLIVAN COUNTY TAX MAP DEPARTMENT
 FOR TAX PURPOSES ONLY
 NOT TO BE USED FOR CONVEYANCE

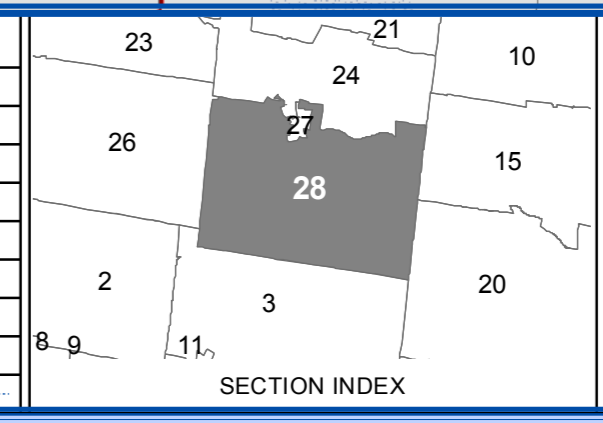
Sullivan County Catskills
 County of Opportunity
 Office of Real Property Services
 Sullivan County Government Center
 100 North St., Monticello, NY 12701
 Phone: (845) 897-2221

Legend applies only to the unshaded portion of the map.
 North American Datum 1983, New York East

REVISION TABLE	
DATE	CHANGES
8/22/2018	Combo 28-1-39.1 & 39.2 now 39.1
8/22/2018	Lot Imp: 28-1-39.1 split into 28-1 & 39.48
3/9/2018	Combo 28-1-9.3 & 9.6 Now 28-1-9.3
3/9/2018	Combo 28-1-9.3 & 9.6 Now 28-1-9.3
1/12/2018	Combo 28-1-61, 60.3 & 62.2 now 28-1-61
1/12/2018	Combo 28-1-61, 60.3 & 62.2 now 28-1-61
1/12/2018	Combo 28-1-61, 60.3 & 62.2 now 28-1-61
1/12/2018	Combo 28-1-39.9 & 39.10 Now 28-1-39.9

SPECIAL DISTRICTS			
TYPE	SYMBOL	NAME	ARLM NO.
SCHOOL	SCH	SULLIVAN WEST CENT SCH. DIST.	484802
FIRE	FD	KENOSHA LAKE	FD006
AGRICULTURAL	AG	AG. DIST. #1	AD001
AMBULANCE	AMB	UPPER DEL. VALLEY AMB. CORP.	AMB18
AMBULANCE	AMB	AMB. DIST. #1	AMB15

LEGEND	
STATE OR COUNTY LINE	TAX MAP BLOCK NO.
CITY/TOWN OR VILLAGE LINE	FILED PLAN LOT NO.
BLOCK/LIMIT	FILED PLAN BLOCK NO.
SPECIAL DISTRICT LINE	TAX MAP LOT NO.
EASEMENT LINE	AREA (From Deed)
PROPERTY LINE	AREA (Callaway)
FILED PLAN LOT LINE	DIMENSION (From Deed)
PATENT LINE	DIMENSION (Square)
MATCHLINE	STREAM



TOWN OF DELAWARE
 SULLIVAN COUNTY, NEW YORK
 North American datum 1983, State Plane New York East Feet

Photo No: 58081 Date of Map: 5/2/1996
 Date of Photo: 6/5/1994 Scale: 1" = 400'
 Section No: 28

Current to: 10/16/2018