

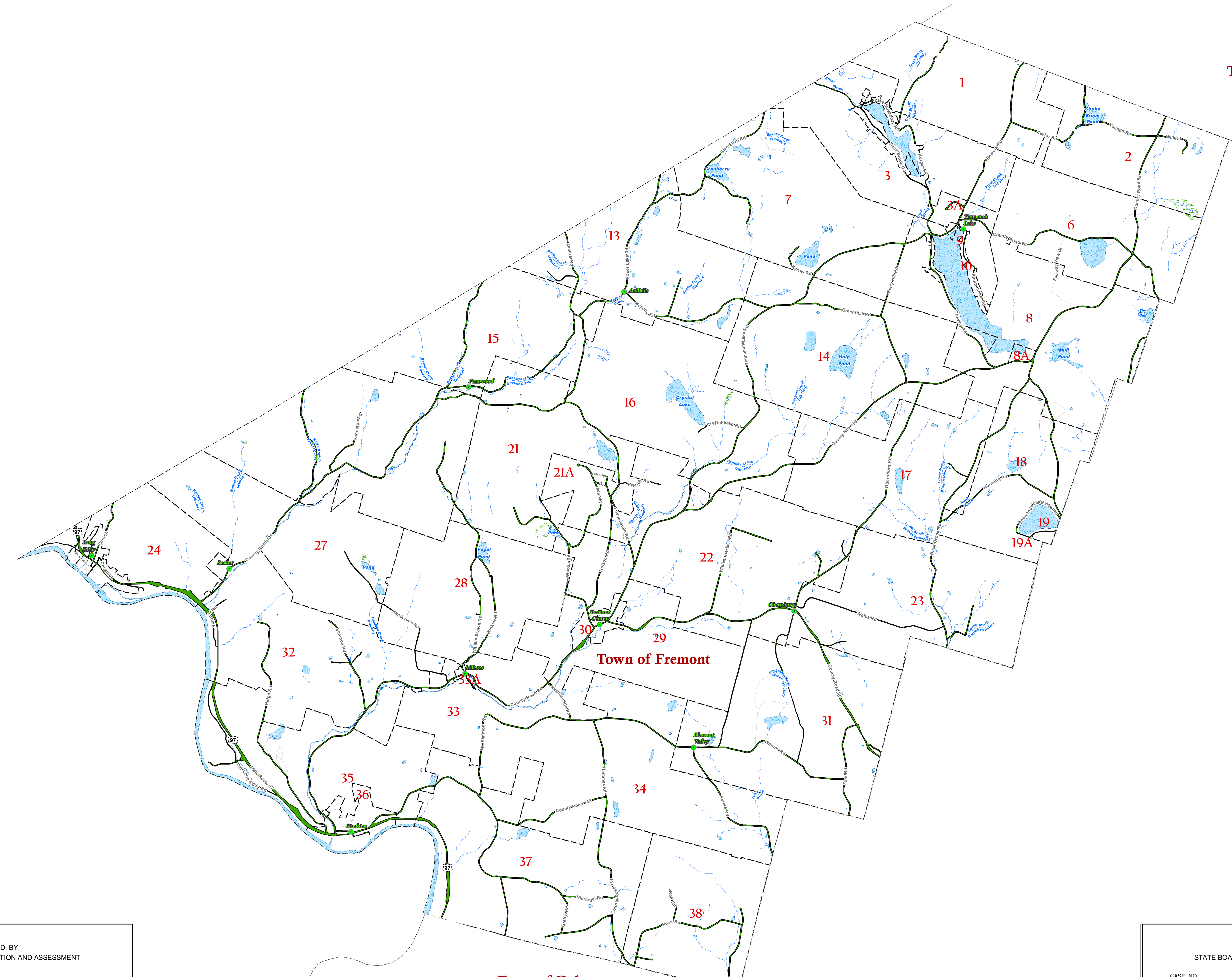


Town of Rockland

Town of Callicoon

Town of Fremont

Town of Delaware



APPROVED BY
STATE BOARD OF EQUALIZATION AND ASSESSMENT

CASE NO. _____ AUTHORIZED SIGNATURE _____

APPROVED BY
STATE BOARD OF EQUALIZATION AND ASSESSMENT

CASE NO. _____ DATE _____ DIRECTOR OF EQUALIZATION _____

AERO SERVICE CORPORATION
A DIVISION OF LITTON INDUSTRIES
210 E. COURTLAND ST., PHILADELPHIA, PA. 19120

FOR TAX PURPOSES ONLY
NOT TO BE USED FOR CONVEYANCE

UPDATED TO			
1	DEC. 1, 1967	10	JAN. 24, 1979
2	JUNE 1, 1969	11	OCT. 17, 1980
3	SEPT. 8, 1970	12	MAY 16, 1984
4	SEPT. 28, 1971	13	JULY 17, 1985
5	MAY 3, 1973	14	FEB. 3, 1986
6	AUG. 30, 1974	15	DEC. 23, 1986
7	DEC. 15, 1975	16	SEPT. 2, 1987
8	SEPT. 14, 1977	17	MAR. 29, 1988
9	JUNE 22, 1978	18	JULY 27, 1988
19	FEB. 28, 1989	28	SEPT. 9, 1994
20	APR. 11, 1989	29	OCT. 20, 1995
21	SEPT. 21, 1989	30	JULY 2, 1996
22	MAR. 22, 1990	31	SEPT. 23, 1996
23	AUG. 20, 1990	32	OCT. 17, 1997
24	MAR. 13, 1991	33	MAR. 18, 1998
25	MAR. 13, 1991	34	MAR. 23, 1999
26	MAY 27, 1992	35	FEB. 15, 2000
27	MAR. 30, 1993	36	OCT. 27, 2005
37	JULY 27, 2010	46	
38	APRIL 14, 2014	47	
48		48	
49		49	
50		50	
51		51	
52		52	
53		53	
54		54	

LEGEND	
STATE OR COUNTY LINE	--- -- -- -- TAX MAP BLOCK NO.
CITY TOWN OR VILLAGE LINE	----- FILED PLAN LOT NO.
BLOCK LIMIT	----- FILED PLAN BLOCK NO.
SPECIAL DISTRICT LINE	----- TAX MAP LOT NO.
BASEMENT LINE	----- AREA (From Deed)
PROPERTY PARCEL LINE	----- AREA (Calculated)
FILED PLAN LOT LINE	----- DIMENSION (From Deed)
PATENT LINE	----- DIMENSION (Calculated)
MATCH LINE	----- STREAM

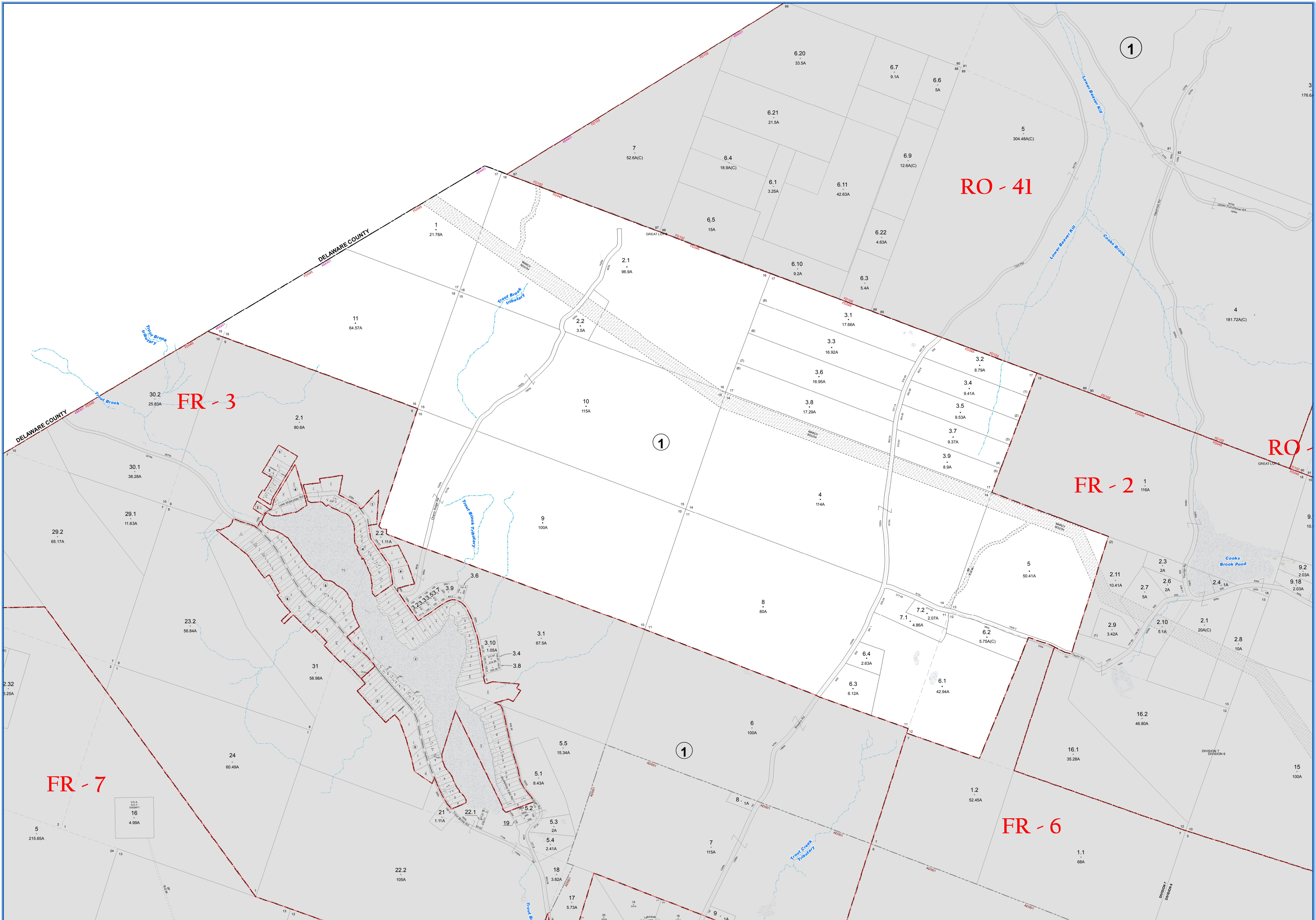
SULLIVAN COUNTY NEW YORK

Photo No: _____ Date of Photo: 6-5-64 Date of Map: 1-17-66 Scale: 1" = 2,000'

O.R.P.S. UPDATED _____ TAX MAP SUPERVISOR _____

Town of Fremont

KEY MAP



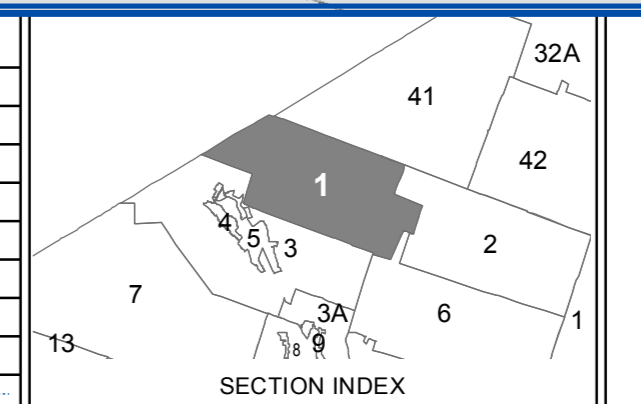
**SULLIVAN COUNTY
TAX MAP DEPARTMENT**
FOR TAX PURPOSES ONLY
NOT TO BE USED FOR CONVEYANCE
LEGEND APPLIES ONLY TO THE
UNSHADED PORTION OF THE MAP
North American Datum 1983, New York East

**Sullivan
COUNTY CATSKILLS**
Municipality of Opportunity
Office of Real Property Services
Sullivan County Government Center
100 North St. Monticello, NY 12701
Phone: (845) 897-2221

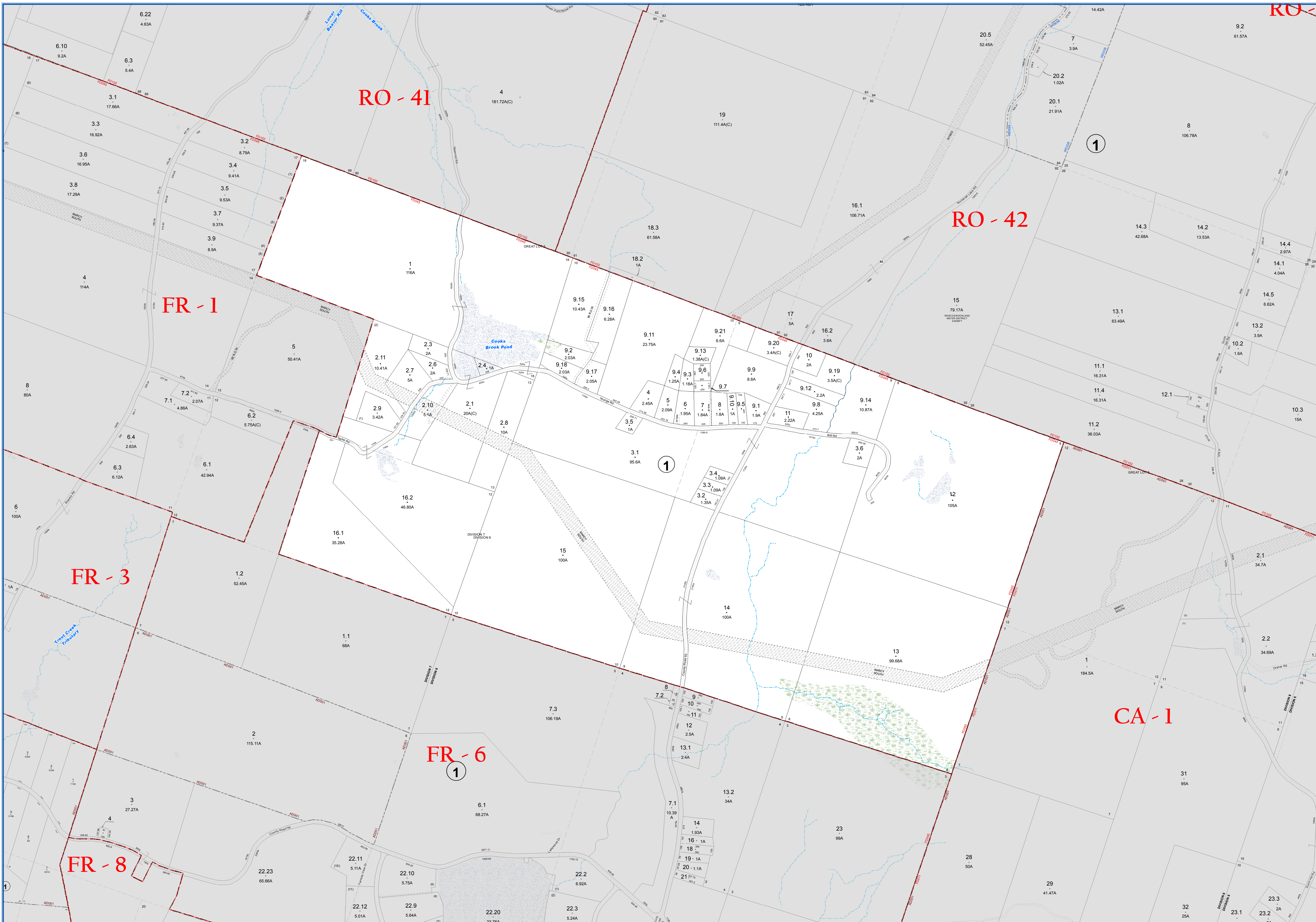
REVISION TABLE			
DATE	CHANGES	DATE	CHANGES
8/2/2010	Update to GIS format		

SPECIAL DISTRICTS							
TYPE	SYMBOL	NAME	ARLM NO.	TYPE	SYMBOL	NAME	ARLM NO.
SCHOOL	SCH	ROSCOE	484401				
FIRE	FD	TENNANNAH LAKE FIRE PROTECTION	FD645				

LEGEND	
STATE OR COUNTY LINE	TAX MAP BLOCK NO. (1)
CITY/TOWN OR VILLAGE LINE	FILED PLAN LOT NO. (2)
BLOCK LIMIT	FILED PLAN BLOCK NO. (3)
SPECIAL DISTRICT LINE	TAX MAP LOT NO. (4)
EASEMENT LINE	AREA (From Deed)
PROPERTY LINE	AREA (Calculated)
FILED PLAN LOT LINE	DIMENSION (From Deed)
PATENT LINE	DIMENSION (Scribed)
MATCH LINE	STREAM



TOWN OF FREMONT
SULLIVAN COUNTY, NEW YORK
North American datum 1983, State Plane New York East Feet
Photo No: 8254, 255, 256 Date of Map: 11/1/2005
Date of Photo: 6/4/1954 Scale: 1" = 400'
Section No: 1
Current to: 10/16/2018



SULLIVAN COUNTY TAX MAP DEPARTMENT
 FOR TAX PURPOSES ONLY
 NOT TO BE USED FOR CONVEYANCE

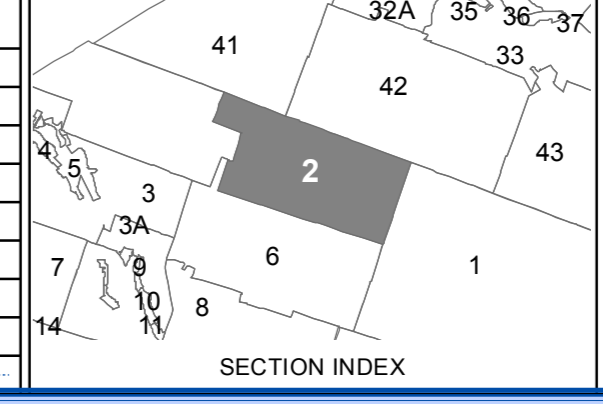
LEGEND APPLIES ONLY TO THE UNSHADED PORTION OF THE MAP

Office of Real Property Services
 Sullivan County Government Center
 100 North St. Monticello, NY 12701
 Phone: (845) 897-2221

REVISION TABLE	
DATE	CHANGES
8/28/2013	Lotmap 2-1-9-11 into 9-11 & 9-22
8/28/2013	Comps 2-1-9-22 into 2-1-4
12/20/2010	Sub. Split of 2-1-9
8/2/2010	Update to GIS format

SPECIAL DISTRICTS			
TYPE	SYMBOL	NAME	ARLM NO.
SCHOOL	SCH	ROSCOE	484401
FIRE	FD	TENNANNA LAKE FIRE PROTECTION	FD645

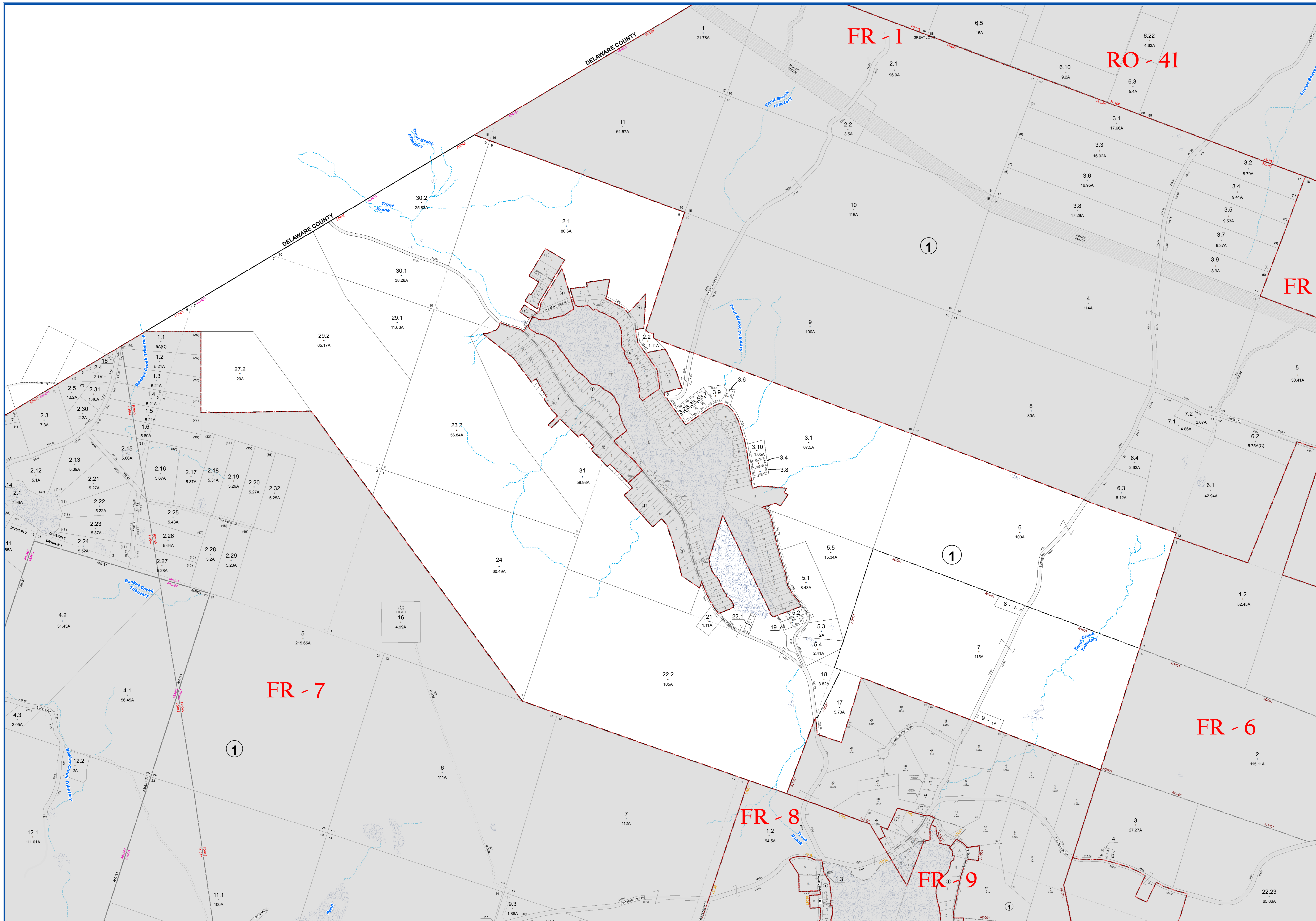
LEGEND	
STATE OR COUNTY LINE	TAX MAP BLOCK NO.
CITY/TOWN OR VILLAGE LINE	FILED PLAN LOT NO.
BLOCK LIMIT	FILED PLAN BLOCK NO.
SPECIAL DISTRICT LINE	TAX MAP LOT NO.
EASEMENT LINE	AREA (From Deed)
PROPERTY LINE	AREA (Call/Map)
FILED PLAN LOT LINE	DIMENSION (From Deed)
PATENT LINE	DIMENSION (Square)
MATCH LINE	STREAM



TOWN OF FREMONT
 SULLIVAN COUNTY, NEW YORK
 North American datum 1983, State Plane New York East Feet

Photo No: 8253, 254, 255 Date of Map: 11/9/2005
 Date of Photo: 6/4/1954 Scale: 1" = 400'
 Section No: 2

Current to: 10/16/2018



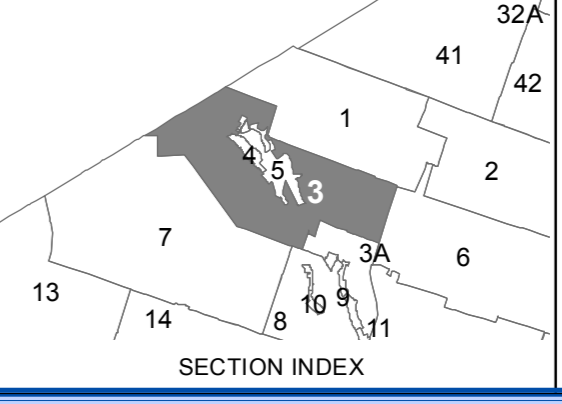
SULLIVAN COUNTY TAX MAP DEPARTMENT
 FOR TAX PURPOSES ONLY
 NOT TO BE USED FOR CONVEYANCE
 LEGEND APPLIES ONLY TO THE UNSHADED PORTION OF THE MAP
 North American Datum 1983, New York East

Sullivan County Catskills
 Mountains of Opportunity
 Office of Real Property Services
 Sullivan County Government Center
 100 North St. Monticello, NY 12701
 Phone: (845) 897-2221

REVISION TABLE	
DATE	CHANGES
8/2/2010	Update to GIS format

SPECIAL DISTRICTS			
TYPE	SYMBOL	NAME	ARLM NO.
SCHOOL	SCH	ROSCOE	484401
FIRE	FD	TENNANBAH LAKE FIRE PROTECTION	FD045
AGRICULTURAL	AD	AG. DISTRICT # 1	AD001

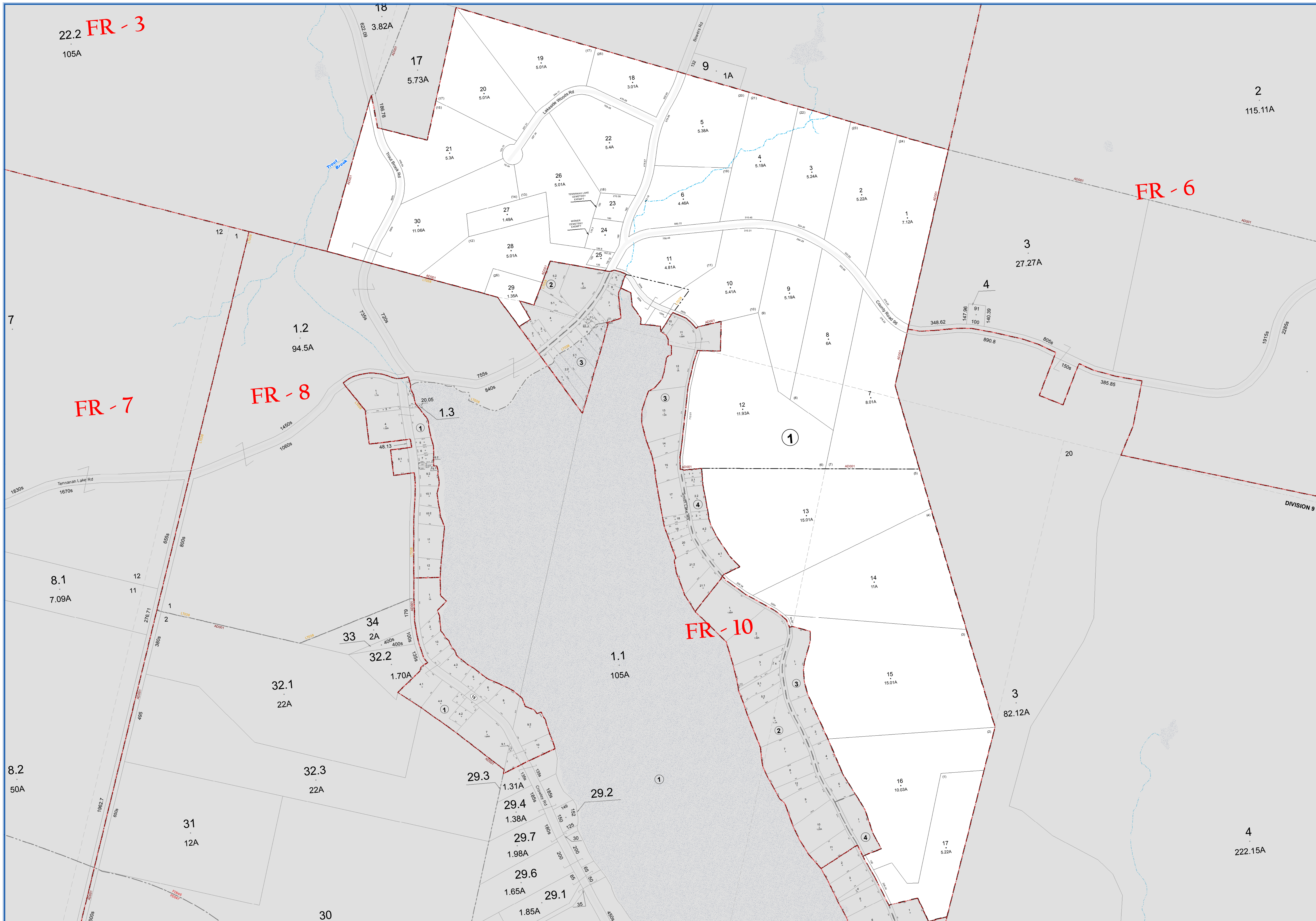
LEGEND	
STATE OR COUNTY LINE	TAX MAP BLOCK NO.
CITY TOWN OR VILLAGE LINE	FILED PLAN LOT NO.
BLOCK LIMIT	FILED PLAN BLOCK NO.
SPECIAL DISTRICT LINE	TAX MAP LOT NO.
EASEMENT LINE	AREA (SALAMAD)
PROPERTY LINE	AREA (SALAMAD)
FILED PLAN LOT LINE	DIMENSION (From Deed)
PATENT LINE	DIMENSION (Scribed)
MATCH LINE	STREAM



TOWN OF FREMONT
 SULLIVAN COUNTY, NEW YORK
 North American datum 1983, State Plane New York East Feet

Photo No: 8254, 255, 256 Date of Map: 3/7/1996
 Date of Photo: 6/4/1954 Scale: 1" = 400'
 Section No: 3

Current to: 10/16/2018



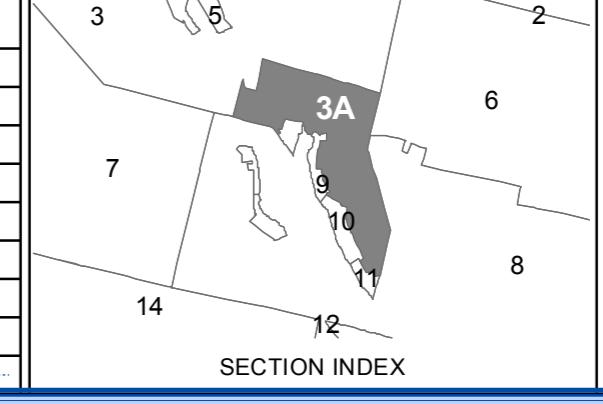
SULLIVAN COUNTY TAX MAP DEPARTMENT
 FOR TAX PURPOSES ONLY
 NOT TO BE USED FOR CONVEYANCE
 LEGEND APPLIES ONLY TO THE UNSHADED PORTION OF THE MAP
 North American Datum 1983, New York East



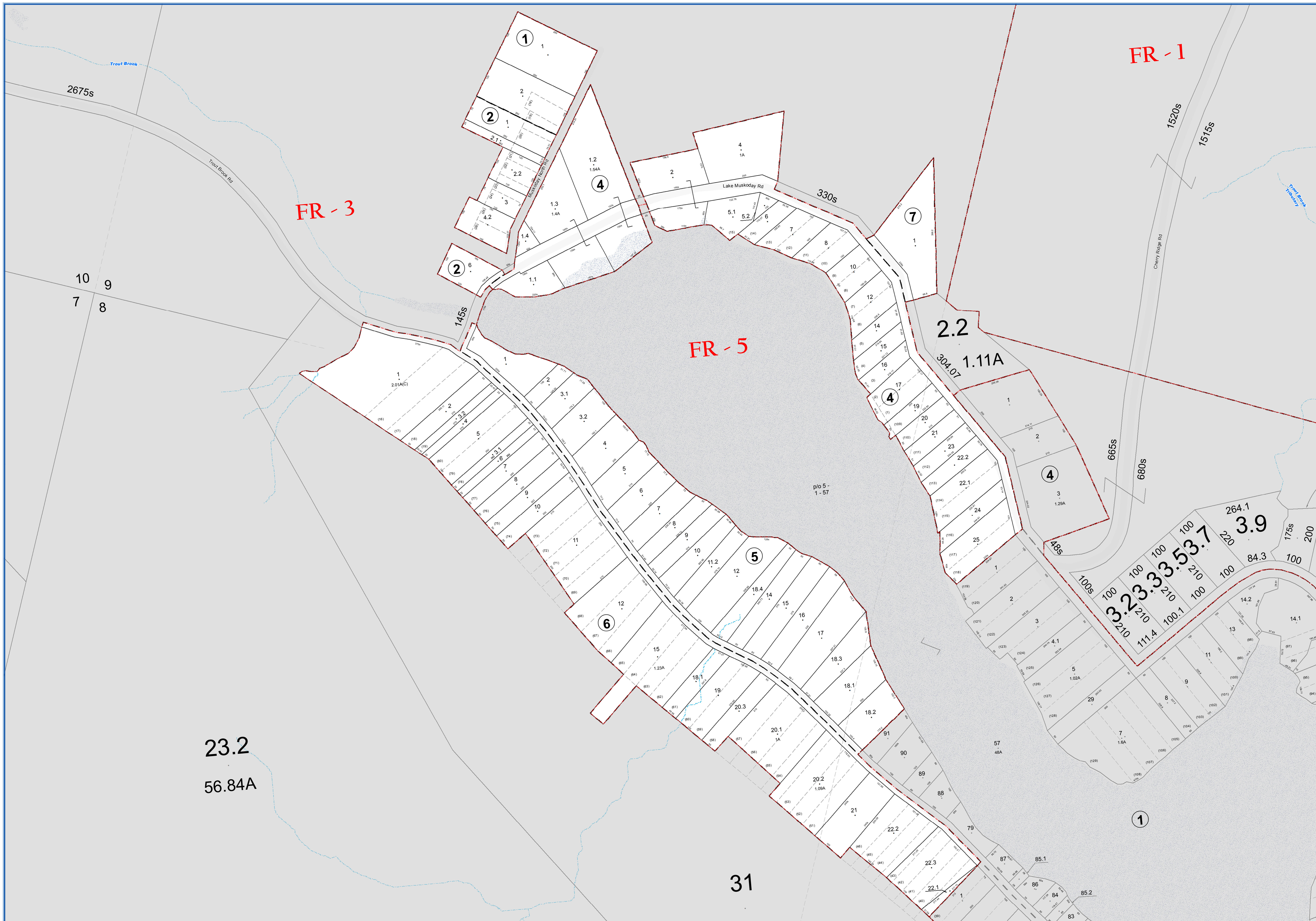
REVISION TABLE			
DATE	CHANGES	DATE	CHANGES
8/2/2010	Update to GIS format		

SPECIAL DISTRICTS			
TYPE	SYMBOL	NAME	ARLID NO.
SCHOOL	SCH	ROSCOE	484401
FIRE	FD	TENNANNAH LAKE FIRE PROTECTION	F03643
LIGHT	LT	TENNANNAH LAKE	LT038
AGRICULTURAL	AD	AG. DISTRICT # 1	AD001

LEGEND	
STATE OR COUNTY LINE	TAX MAP BLOCK NO.
CITY/TOWN OR VILLAGE LINE	FILED PLAN LOT NO.
BLOCK/LIMIT	FILED PLAN BLOCK NO.
SPECIAL DISTRICT LINE	TAX MAP LOT NO.
EASEMENT LINE	AREA (From Deed)
PROPERTY LINE	AREA (Calculated)
FILED PLAN LOT LINE	DIMENSION (From Deed)
PATENT LINE	DIMENSION (Searched)
MATCH LINE	STREAM



TOWN OF FREMONT
 SULLIVAN COUNTY, NEW YORK
 North American datum 1983, State Plane New York East Feet
 Photo No: 8253, 254, 255, 256 Date of Map: 4/10/1989
 Date of Photo: 6/5/1984 Scale: 1" = 200'
 Section No: 3A
 Current to: 10/16/2018



**SULLIVAN COUNTY
TAX MAP DEPARTMENT**
FOR TAX PURPOSES ONLY
NOT TO BE USED FOR CONVEYANCE
LEGEND APPLIES ONLY TO THE
UNSHADED PORTION OF THE MAP
North American Datum 1983, New York East

**Sullivan
COUNTY CATSKILLS**
Mountains of Opportunity
Owned & Maintained by:
Office of Real Property Services
Sullivan County Government Center
100 North St., Monticello, NY 12701
Phone: (845) 897-2221

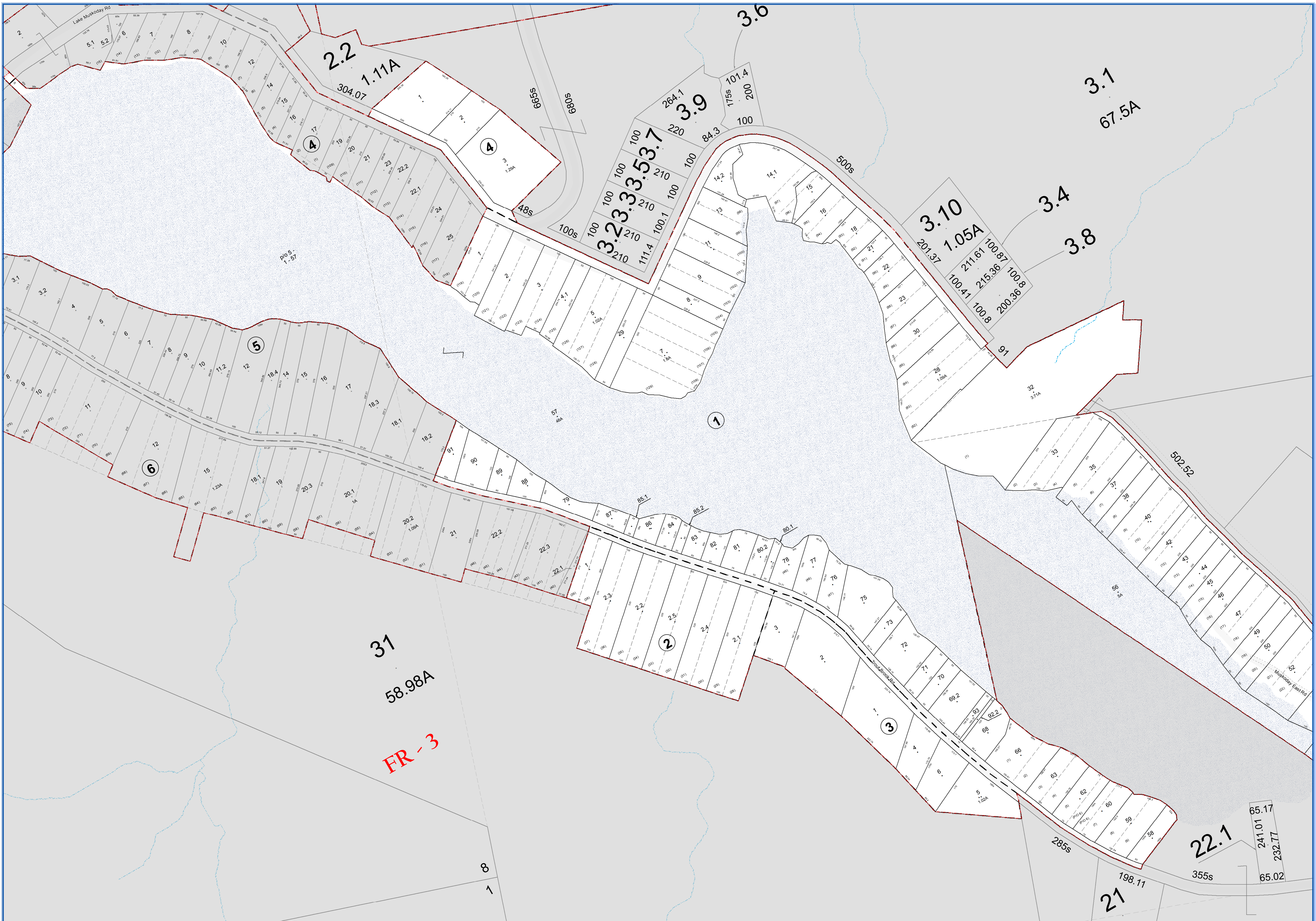
REVISION TABLE			
DATE	CHANGES	DATE	CHANGES
3/5/2015	Combo 4 - 6-13 & 14 into 12		
10/20/2013	Combo 4 - 6-16, 17 & 18.2 into 15		
8/2/2010	Update to GIS format		

SPECIAL DISTRICTS			
TYPE	SYMBOL	NAME	ARLIM NO.
SCHOOL	SCH	ROSCOE	484401
FIRE	FD	TENNANAH LAKE FIRE PROTECTION	FD045

LEGEND	
STATE OR COUNTY LINE	TAX MAP BLOCK NO.
CITY/TOWN OR VILLAGE LINE	FILED PLAN LOT NO.
BLOCK LIMIT	FILED PLAN BLOCK NO.
SPECIAL DISTRICT LINE	TAX MAP LOT NO.
EASEMENT LINE	AREA (From Deed)
PROPERTY LINE	AREA (Calculated)
FILED PLAN LOT LINE	DIMENSION (From Deed)
PATENT LINE	DIMENSION (Scanned)
MATCH LINE	STREAM



TOWN OF FREMONT
SULLIVAN COUNTY, NEW YORK
North American datum 1983, State Plane New York East Feet
Photo No: 8254, 255, 256 Date of Map: 10/23/1989
Date of Photo: 6/4/1954 Scale: 1" = 100'
Section No: 4
Current to: 10/16/2018



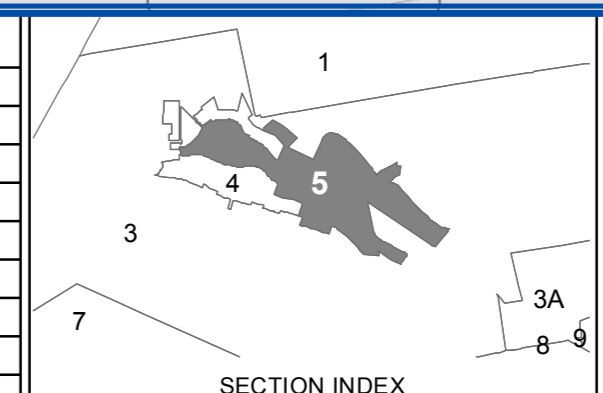
SULLIVAN COUNTY
TAX MAP DEPARTMENT
FOR TAX PURPOSES ONLY
NOT TO BE USED FOR CONVEYANCE
LEGEND APPLIES ONLY TO THE
UNSHADED PORTION OF THE MAP
North American Datum 1983, New York East

Sullivan
COUNTY CATSKILLS
Mountains of Opportunity
Owned & Maintained by:
Office of Real Property Services
Sullivan County Government Center
100 North St., Monticello, NY 12701
Phone: (845) 837-2221

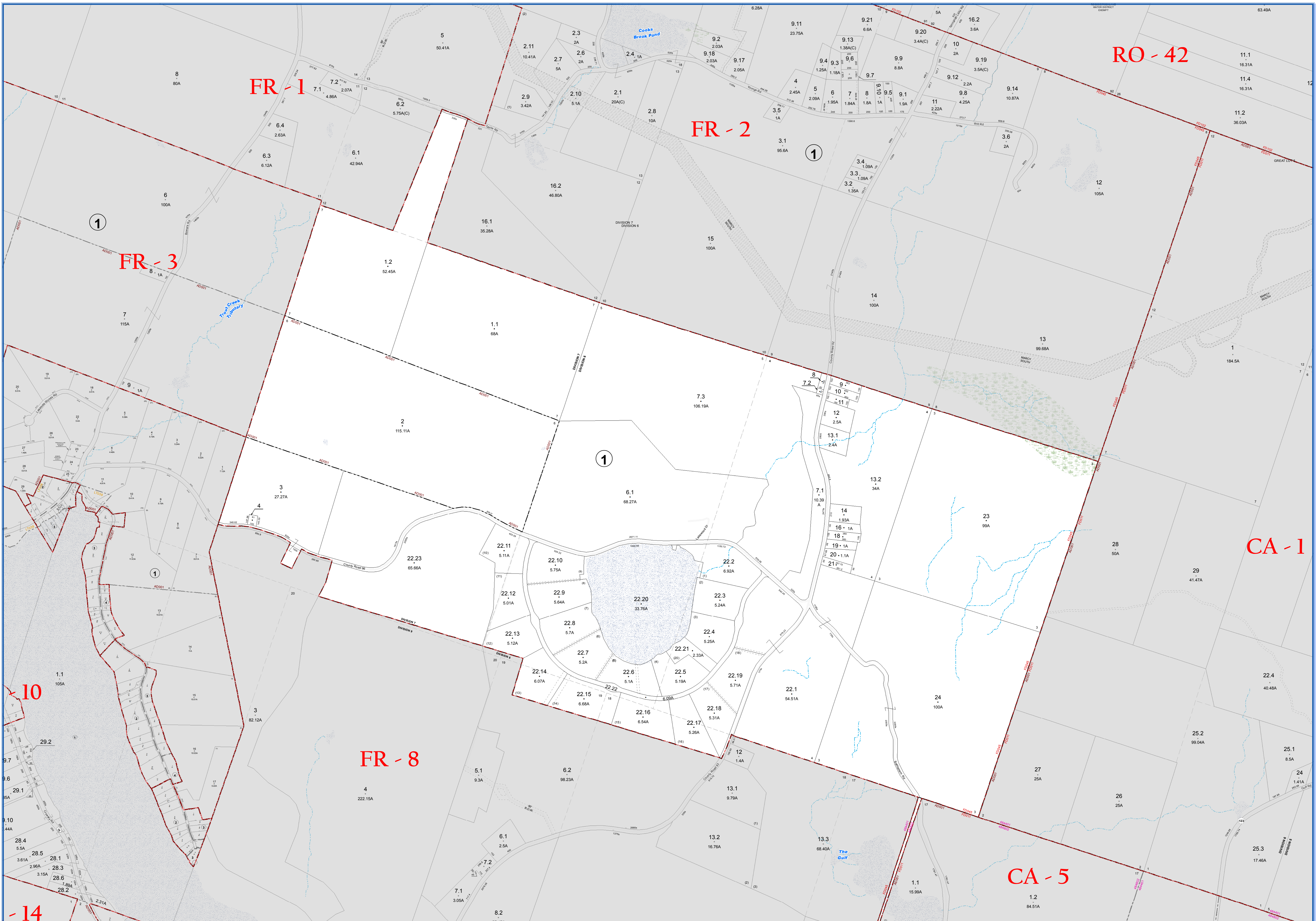
REVISION TABLE			
DATE	CHANGES	DATE	CHANGES
12/28/2015	Combo 5-1-74 void now p16 75		
3/22/2012	Combo 5-1-61.1 into 5-1-62		
3/23/2012	Combo 5-1-61.2 into 5-1-60		
8/2/2010	Update to GIS format		

SPECIAL DISTRICTS			
TYPE	SYMBOL	NAME	ARL.M. NO.
SCHOOL	SCH	ROSCOE	484401
FIRE	FD	TENNANAH LAKE FIRE PROTECTION	FD645

LEGEND	
STATE OR COUNTY LINE	TAX MAP BLOCK NO. (4)
CITY/TOWN OR VILLAGE LINE	FILED PLAN LOT NO. (1)
BLOCK LIMIT	FILED PLAN BLOCK NO. (2)
SPECIAL DISTRICT LINE	TAX MAP LOT NO. (3)
EASEMENT LINE	AREA (From Deed) 13.6A
PROPERTY LINE	AREA (Call/Map) 14.2(A/C)
FILED PLAN LOT LINE	DIMENSION (From Deed) 2.6
PATENT LINE	DIMENSION (Search) 079
MATCH LINE	STREAM



TAX MAP
TOWN OF FREMONT
SULLIVAN COUNTY, NEW YORK
North American datum 1983, State Plane New York East Feet
Photo No: 8254, 255, 256 Date of Map: 10/24/1989
Date of Photo: 6/4/1954 Scale: 1" = 100'
Section No: 5
Current to: 10/16/2018



SULLIVAN COUNTY TAX MAP DEPARTMENT
 FOR TAX PURPOSES ONLY
 NOT TO BE USED FOR CONVEYANCE

LEGEND APPLIES ONLY TO THE UNSHADED PORTION OF THE MAP

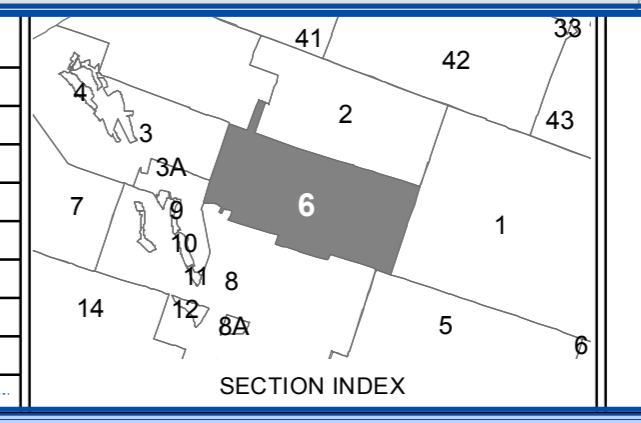
North American Datum 1983, New York East

Owned & Maintained by:
Office of Real Property Services
 Sullivan County Government Center
 100 North St. Monticello, NY 12701
 Phone: (845) 897-2221

REVISION TABLE			
DATE	CHANGES	DATE	CHANGES
8/2/2010	Update to GIS format		

SPECIAL DISTRICTS			
TYPE	SYMBOL	NAME	ARLM NO.
SCHOOL	SCH	ROSCOE	484401
FIRE	FD	TENNANNAH LAKE FIRE PROTECTION	FD045
AGRICULTURAL	AD	AG. DISTRICT # 1	AD001

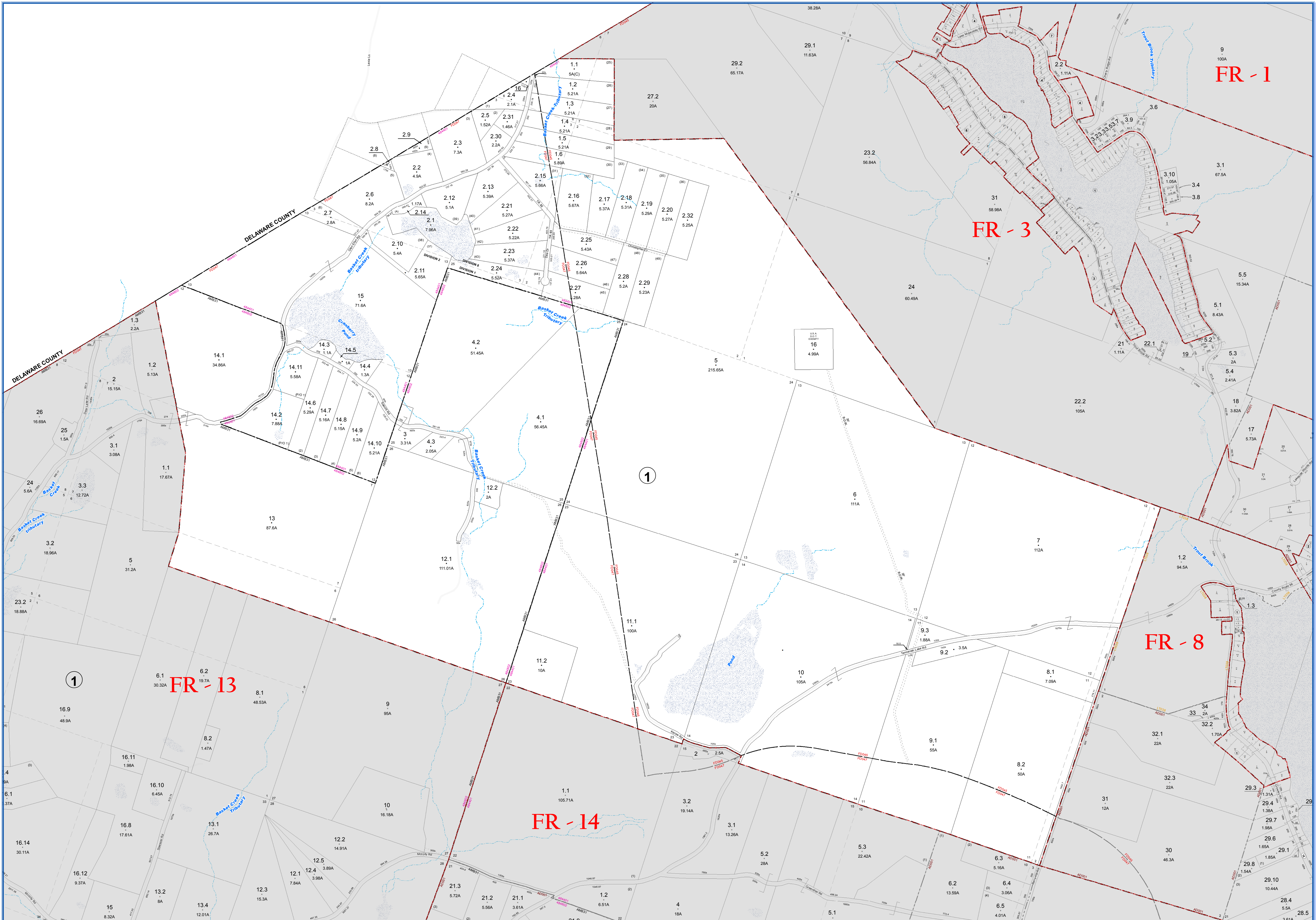
LEGEND	
STATE OR COUNTY LINE	TAX MAP BLOCK NO.
CITY/TOWN OR VILLAGE LINE	FILED PLAN LOT NO.
BLOCK/LIMIT	FILED PLAN BLOCK NO.
SPECIAL DISTRICT LINE	TAX MAP LOT NO.
EASEMENT LINE	AREA (From Deed)
PROPERTY LINE	AREA (Calculated)
FILED PLAN LOT LINE	DIMENSION (From Deed)
PATENT LINE	DIMENSION (Calculated)
MATCHLINE	STREAM



TOWN OF FREMONT
 SULLIVAN COUNTY, NEW YORK
 North American datum 1983, State Plane New York East Feet

Photo No: 8254, 255, 256 Date of Map: 12/20/2005
 Date of Photo: 6/4/1954 Scale: 1" = 400'
 Section No: 6

Current to: 10/18/2018



SULLIVAN COUNTY TAX MAP DEPARTMENT
 FOR TAX PURPOSES ONLY
 NOT TO BE USED FOR CONVEYANCE

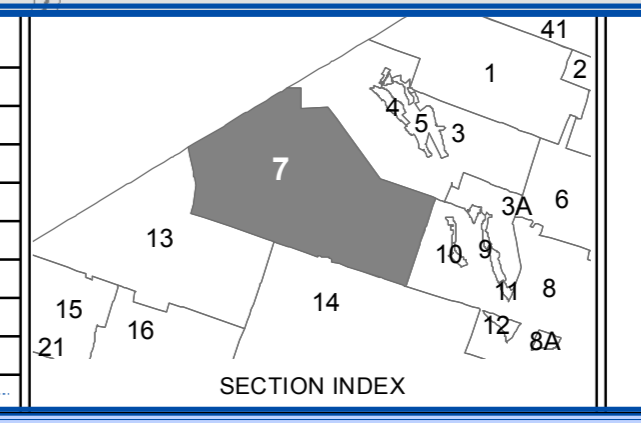
LEGEND APPLIES ONLY TO THE UNSHADED PORTION OF THE MAP

Office of Real Property Services
 Sullivan County Government Center
 100 North St. Monticello, NY 12701
 Phone: (845) 897-2221

REVISION TABLE	
DATE	CHANGES
12/22/18	Dee Drive & Sams Way added as Town Roads
02/20/19	Update to GIS format

SPECIAL DISTRICTS			
TYPE	SYMBOL	NAME	ARLM NO.
SCHOOL	SCH	ROSCOE	484401
SCHOOL	SCH	SULLIVAN WEST	484802
FIRE	FD	TENNANAH LAKE FIRE PROTECTION	FD046
FIRE	FD	HANKINS	FD047
AMBULANCE	AMB	UPPER DELAWARE VOLUNTEER	AMB31
AGRICULTURAL	AD	AG. DISTRICT # 1	AD001

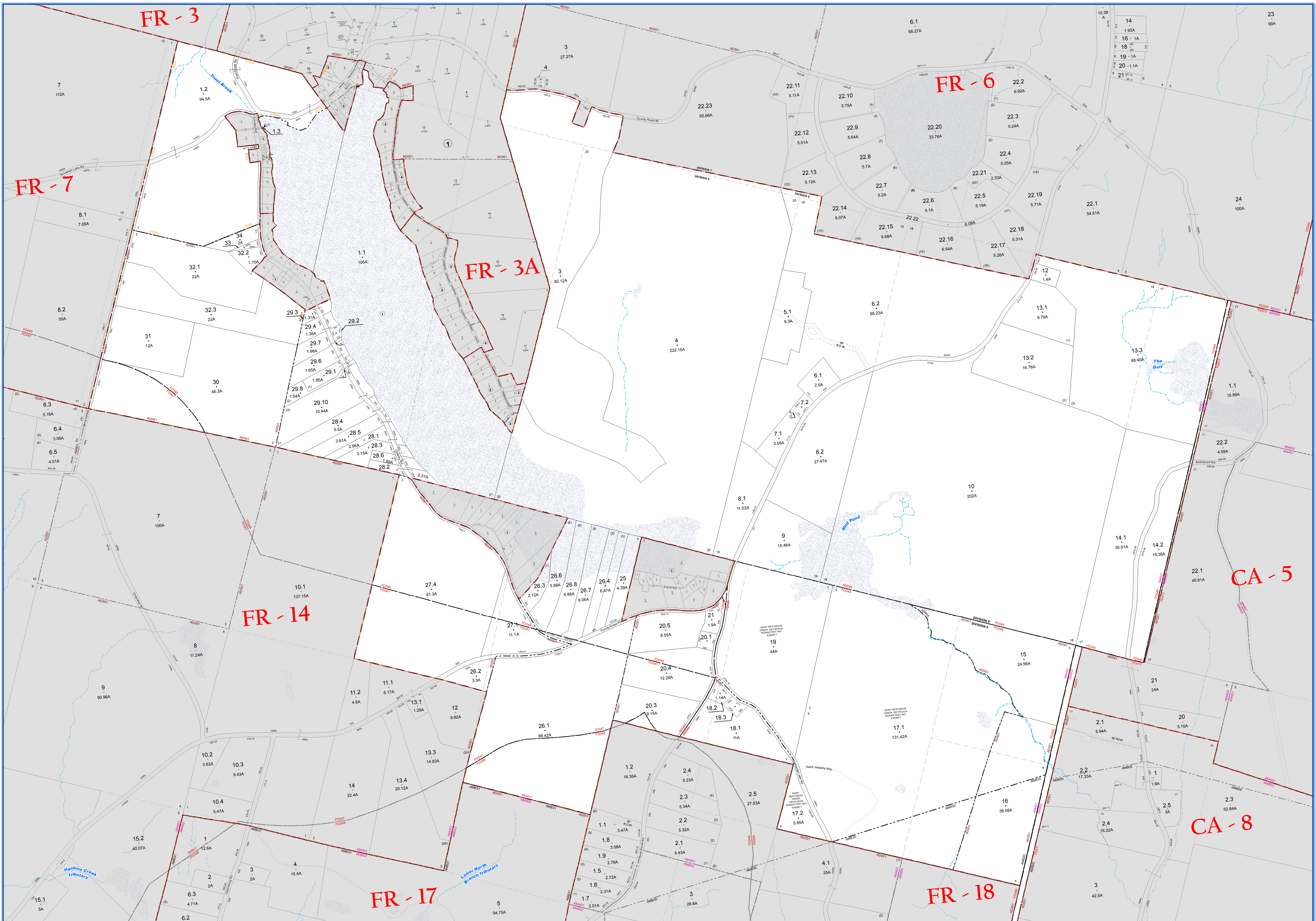
LEGEND	
STATE OR COUNTY LINE	TAX MAP BLOCK NO.
CITY/TOWN OR VILLAGE LINE	FILED PLAN LOT NO.
BLOCK LIMIT	FILED PLAN BLOCK NO.
SPECIAL DISTRICT LINE	TAX MAP LOT NO.
EASEMENT LINE	AREA (From Deed)
PROPERTY LINE	AREA (Calculated)
FILED PLAN LOT LINE	DIMENSION (From Deed)
PATENT LINE	DIMENSION (Scribed)
MATCHLINE	STREAM



TOWN OF FREMONT
 SULLIVAN COUNTY, NEW YORK
 North American datum 1983, State Plane New York East Feet

Photo No: 8254, 255, 256 Date of Map: 3/7/1996
 Date of Photo: 6/4/1954 Scale: 1" = 400'
 Section No: 7

Current to: 10/16/2018



SULLIVAN COUNTY TAX MAP DEPARTMENT
 FOR TAX PURPOSES ONLY
 NOT TO BE USED FOR CONVEYANCE

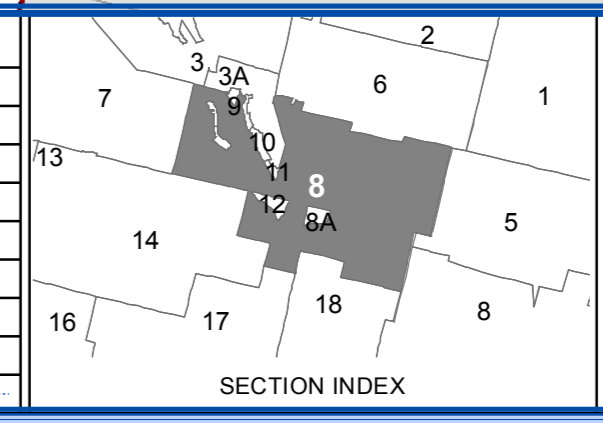
LEGEND APPLIES ONLY TO THE UNSHADED PORTION OF THE MAP

Office of Real Property Services
 Sullivan County Government Center
 100 North St. Monticello, NY 12701
 Phone: (849) 897-2221

REVISION TABLE			
DATE	CHANGES	DATE	CHANGES
02/20/10	Update to GIS format		

SPECIAL DISTRICTS			
TYPE	SYMBOL	NAME	ARLIM NO.
SCHOOL	SCH	ROSCOE	484401
FIRE	FD	TENNANNA LAKE FIRE PROTECTION	FD048
FIRE	FD	HANKINS	FD047
FIRE	FD	NORTH BRANCH	FD046
FIRE	FD	CALLICOON CENTER	FD049
AMBULANCE	AMB	UPPER DELAWARE VOLUNTEER	AMB31
AMBULANCE	AMB	AMBULANCE DISTRICT # 1	AMB30
LIGHT	LT	TENNANNA LAKE	LT038

LEGEND	
STATE OR COUNTY LINE	TAX MAP BLOCK NO.
CITY/TOWN OR VILLAGE LINE	FILED PLAN LOT NO.
BLOCK LIMIT	FILED PLAN BLOCK NO.
SPECIAL DISTRICT LINE	TAX MAP LOT NO.
EASEMENT LINE	AREA (From Deed)
PROPERTY LINE	AREA (Call/Map)
FILED PLAN LOT LINE	DIMENSION (From Deed)
PATENT LINE	DIMENSION (Survey)
MATCH LINE	STREAM



TOWN OF FREMONT
 SULLIVAN COUNTY, NEW YORK
 North American datum 1983, State Plane New York East Feet

Photo No: 8253, 254, 255 Date of Map: 12/30/2005
 Date of Photo: 6/4/1954 Scale: 1" = 400'
 Section No: 8

Current to: 10/16/2018

8.2
27.47A

8.1
11.52A

9
15.46A

FR - 8

SAINT NEKTARIOS
GREEK ORTHODOX
MONASTERY INC.
EXEMPT

19
44A

FR - 12



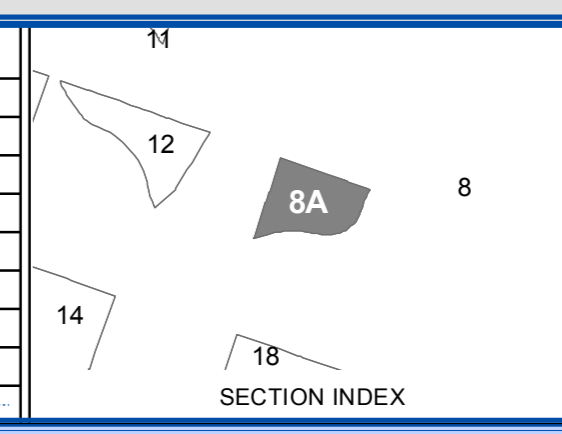
SULLIVAN COUNTY
TAX MAP DEPARTMENT
FOR TAX PURPOSES ONLY
NOT TO BE USED FOR CONVEYANCE
LEGEND APPLIES ONLY TO THE
UNSHADED PORTION OF THE MAP
North American Datum 1983, New York East



REVISION TABLE			
DATE	CHANGES	DATE	CHANGES
8/2/2010	Update to GIS format		

SPECIAL DISTRICTS			
TYPE	SYMBOL	NAME	ARLM NO.
SCHOOL	SCH	ROSCOE	484401
FIRE	FD	TESNANAW LANE FIRE PROTECTION	FD048
FIRE	FD	CALLICOON CENTER	FD049
AGRICULTURAL	AD	AG. DISTRICT # 1	AD001

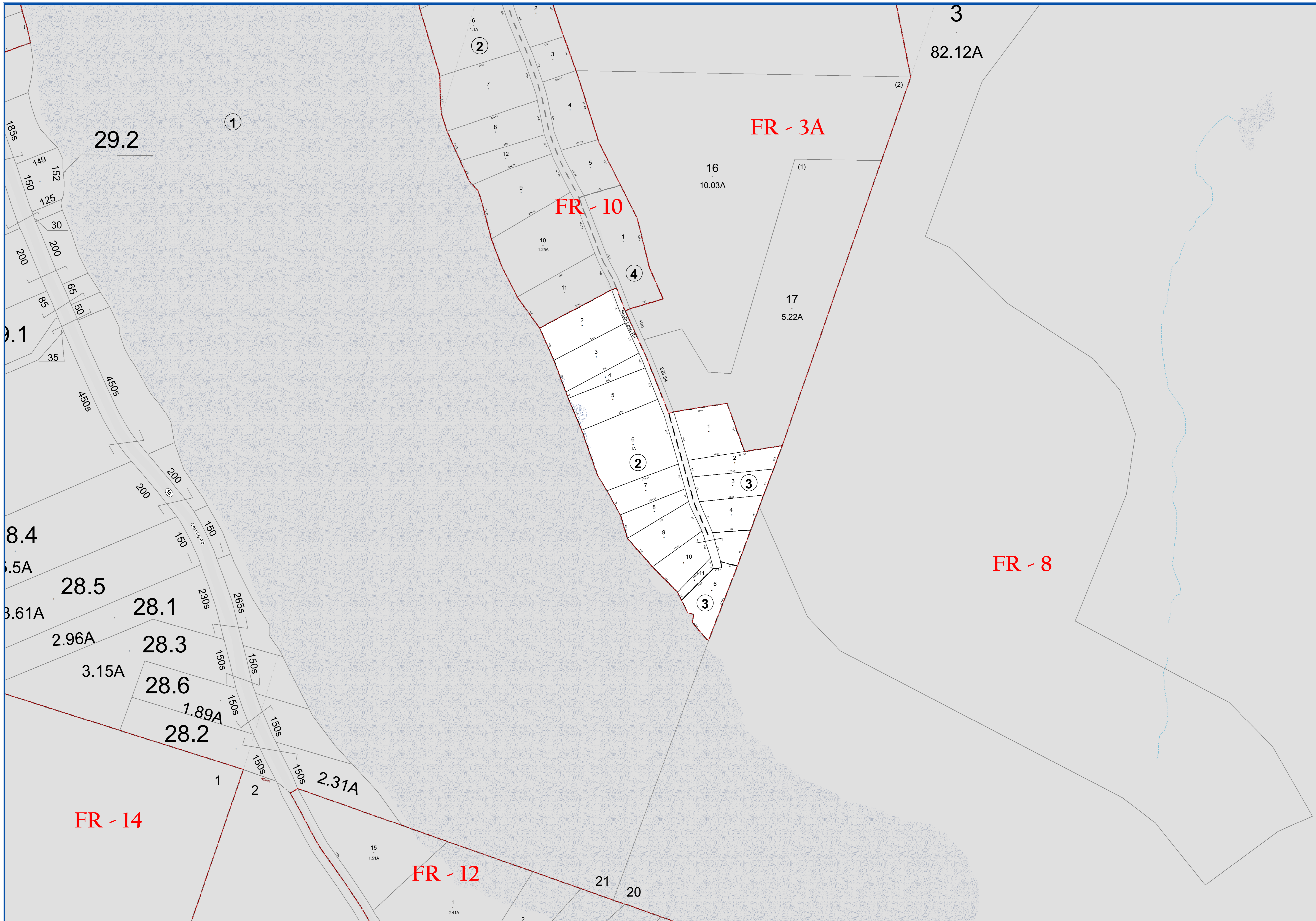
LEGEND	
STATE OR COUNTY LINE	TAX MAP BLOCK NO.
CITY/TOWN OR VILLAGE LINE	FILED PLAN LOT NO.
BLOCK LIMIT	FILED PLAN BLOCK NO.
SPECIAL DISTRICT LINE	TAX MAP LOT NO.
EASEMENT LINE	AREA (From Deed)
PROPERTY LINE	AREA (Call/Map)
FILED PLAN LOT LINE	DIMENSION (From Deed)
PATENT LINE	DIMENSION (Scale)
MATCH LINE	STREAM



TAX MAP
TOWN OF FREMONT
SULLIVAN COUNTY, NEW YORK
North American datum 1983, State Plane New York East Feet

Photo No: 8253, 254, 255 Date of Map: 11/28/2001
Date of Photo: 6/4/1954 Scale: 1" = 100'
Section No: BA

Current to: 10/16/2018



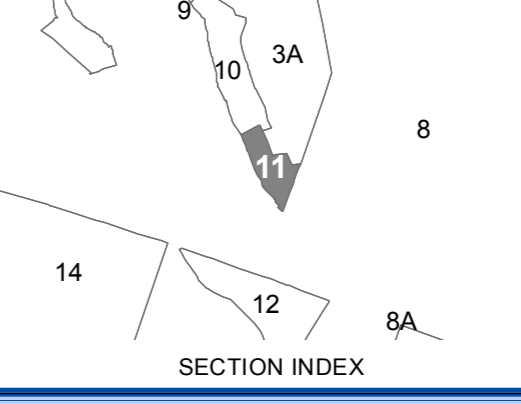
**SULLIVAN COUNTY
TAX MAP DEPARTMENT**
FOR TAX PURPOSES ONLY
NOT TO BE USED FOR CONVEYANCE
LEGEND APPLIES ONLY TO THE
UNSHADED PORTION OF THE MAP
North American Datum 1983, New York East



REVISION TABLE			
DATE	CHANGES	DATE	CHANGES
8/2/2010	Update to GIS format		

SPECIAL DISTRICTS			
TYPE	SYMBOL	NAME	ARLM NO.
SCHOOL	SCH	ROSCOE	484401
FIRE	FD	TENNANAH LAKE FIRE PROTECTION	FD045

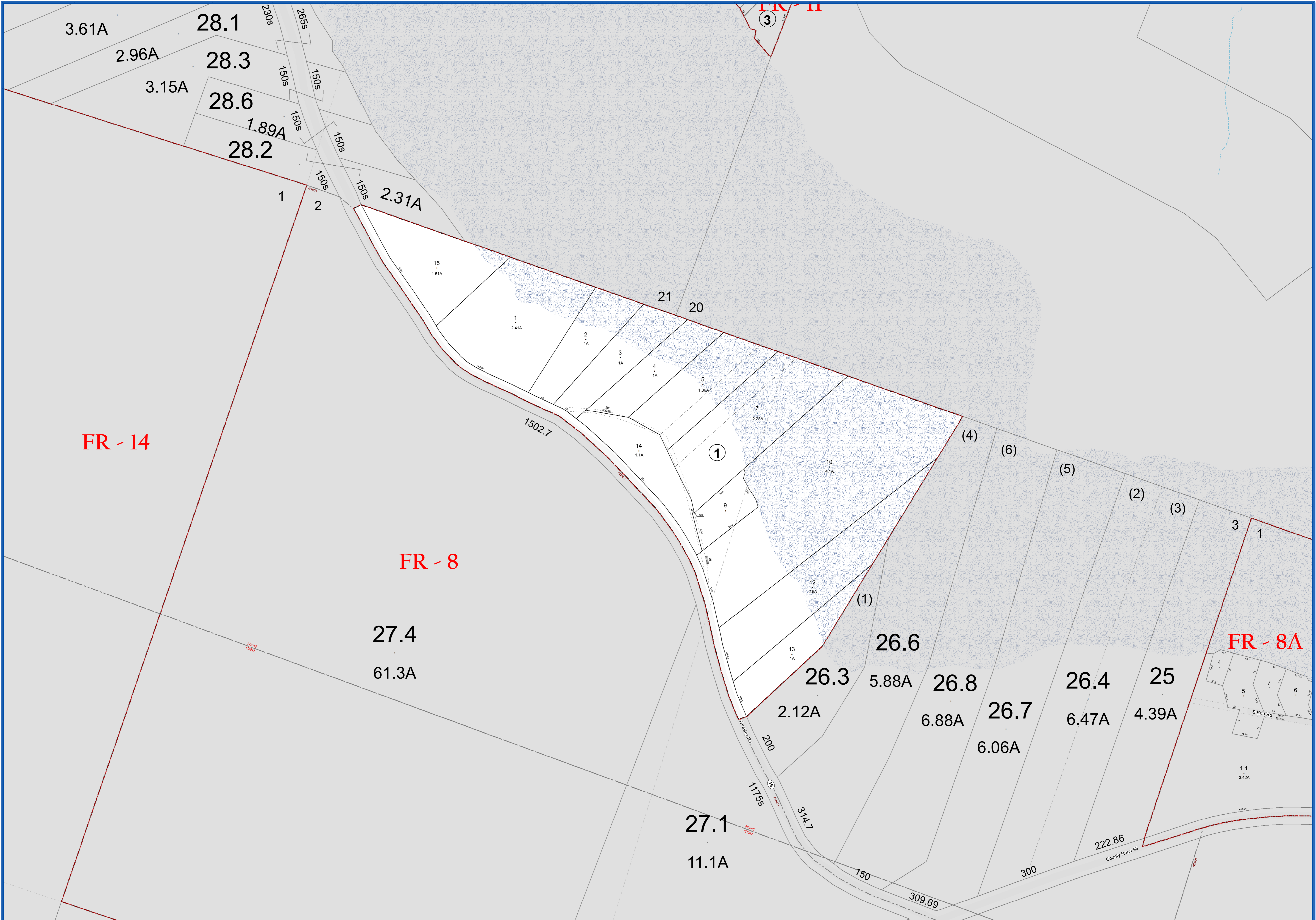
LEGEND	
STATE OR COUNTY LINE	TAX MAP BLOCK NO. (4)
CITY/TOWN OR VILLAGE LINE	FILED PLAN LOT NO. (1)
BLOCK LIMIT	FILED PLAN BLOCK NO. (2)
SPECIAL DISTRICT LINE	TAX MAP LOT NO. (3)
EASEMENT LINE	AREA (From Deed) 13.6A
PROPERTY LINE	AREA (Calculated) 14.2(A-C)
FILED PLAN LOT LINE	DIMENSION (From Deed) 2.6
PATENT LINE	DIMENSION (Square) 079
MATCH LINE	STREAM



TOWN OF FREMONT
SULLIVAN COUNTY, NEW YORK
North American datum 1983, State Plane New York East Feet

Photo No: 8253, 254, 255 Date of Map: 3/7/1996
Date of Photo: 6/4/1994 Scale: 1" = 100'
Section No: 11

Current to: 10/16/2018



SULLIVAN COUNTY TAX MAP DEPARTMENT
 FOR TAX PURPOSES ONLY
 NOT TO BE USED FOR CONVEYANCE

LEGEND APPLIES ONLY TO THE UNSHADED PORTION OF THE MAP

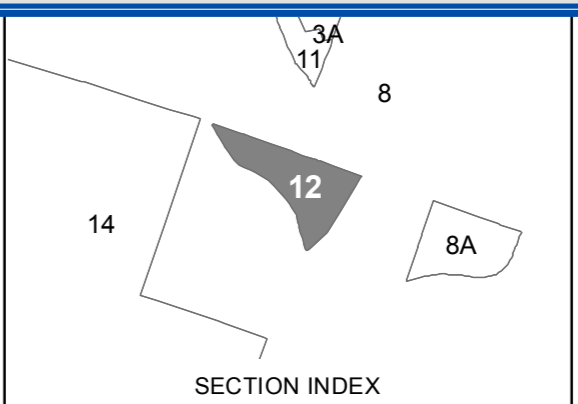
North American Datum 1983, New York East

Owned & Maintained by:
Office of Real Property Services
 Sullivan County Government Center
 100 North St. Monticello, NY 12701
 Phone: (845) 897-2221

REVISION TABLE			
DATE	CHANGES	DATE	CHANGES
8/2/2010	Update to GIS format		

SPECIAL DISTRICTS			
TYPE	SYMBOL	NAME	ARLM NO.
SCHOOL	SCH	ROSCOE	484401
FIRE	FD	TENNANNAH LAKE FIRE PROTECTION	FD045
AGRICULTURAL	AD	AG. DISTRICT # 1	AD001

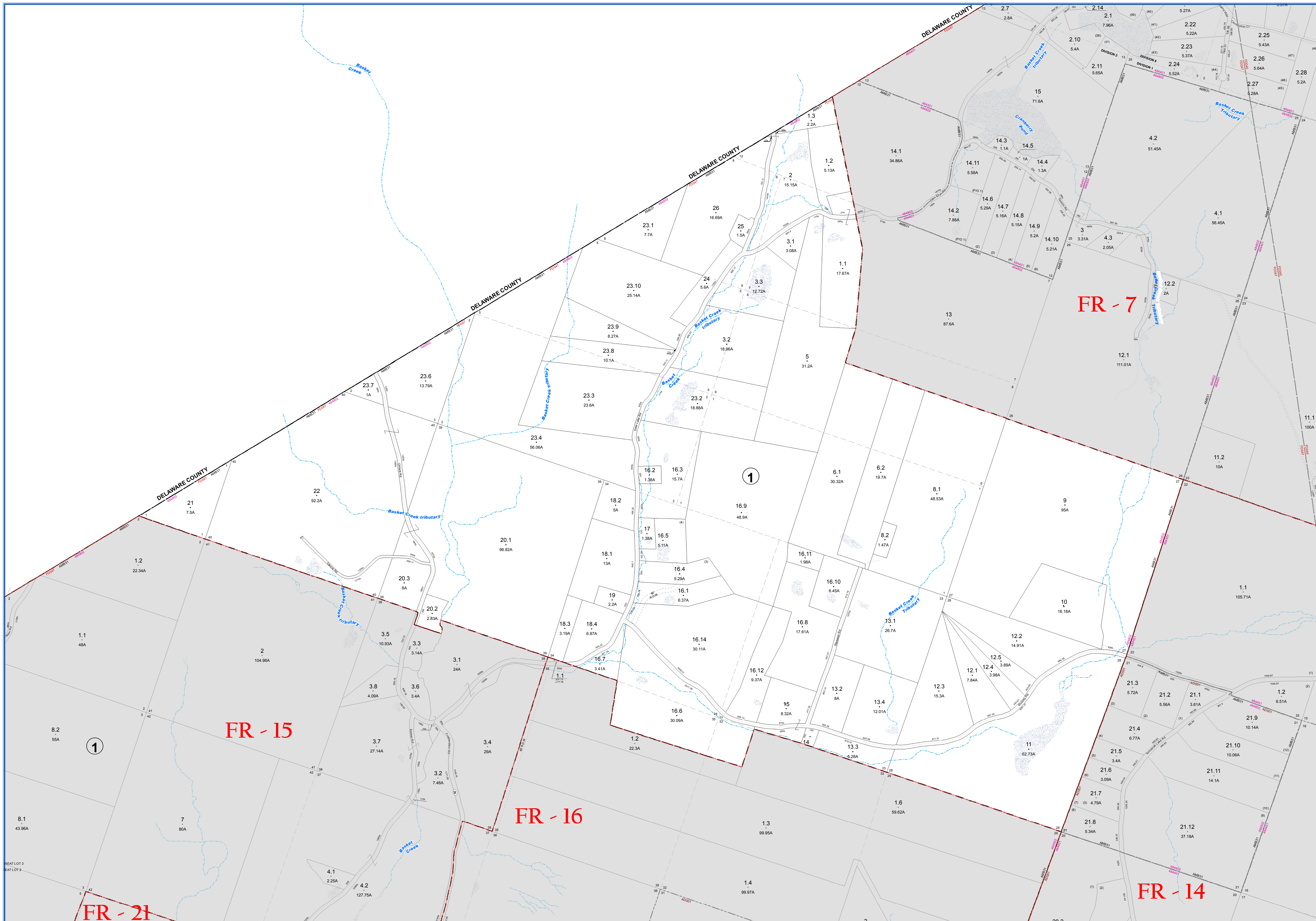
LEGEND	
STATE OR COUNTY LINE	TAX MAP BLOCK NO. (4)
CITY/TOWN OR VILLAGE LINE	FILED PLAN LOT NO. (1)
BLOCK LIMIT	FILED PLAN BLOCK NO. (2)
SPECIAL DISTRICT LINE	TAX MAP LOT NO. (3)
EASEMENT LINE	AREA (From Deed) 13.6A
PROPERTY LINE	AREA (Salvaged) 14.2(A)(C)
FILED PLAN LOT LINE	DIMENSION (From Deed) 2.6
PATENT LINE	DIMENSION (Scribed) 079
MATCH LINE	STREAM



TOWN OF FREMONT
 SULLIVAN COUNTY, NEW YORK
 North American datum 1983, State Plane New York East Feet

Photo No: 8253, 254, 255 Date of Map: 3/7/1966
 Date of Photo: 6/4/1954 Scale: 1" = 100'
 Section No: 12

Current to: 10/16/2018



SULLIVAN COUNTY TAX MAP DEPARTMENT
 FOR TAX PURPOSES ONLY
 NOT TO BE USED FOR CONVEYANCE

LEGEND APPLIES ONLY TO THE UNSHADED PORTION OF THE MAP

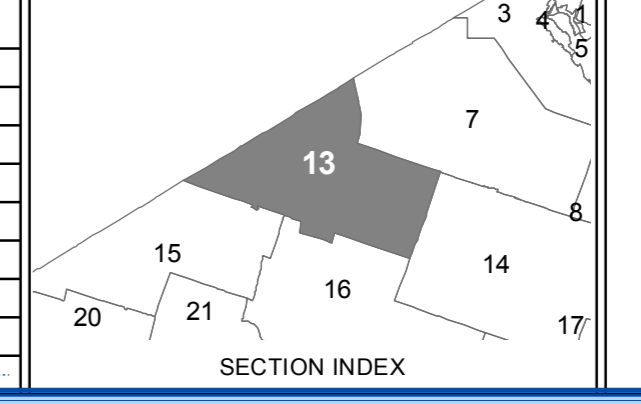
North American Datum 1983, New York East



REVISION TABLE			
DATE	CHANGES	DATE	CHANGES
8/2/2010	Update to GIS format		

SPECIAL DISTRICTS			
TYPE	SYMBOL	NAME	ARLID NO.
SCHOOL	SCH	SULLIVAN WEST	484802
FIRE	FD	HAWKINS	FD047
AMBULANCE	AMB	UPPER DELAWARE VOLUNTEER	AMB31
AGRICULTURAL	AD	AG. DISTRICT # 1	AD001

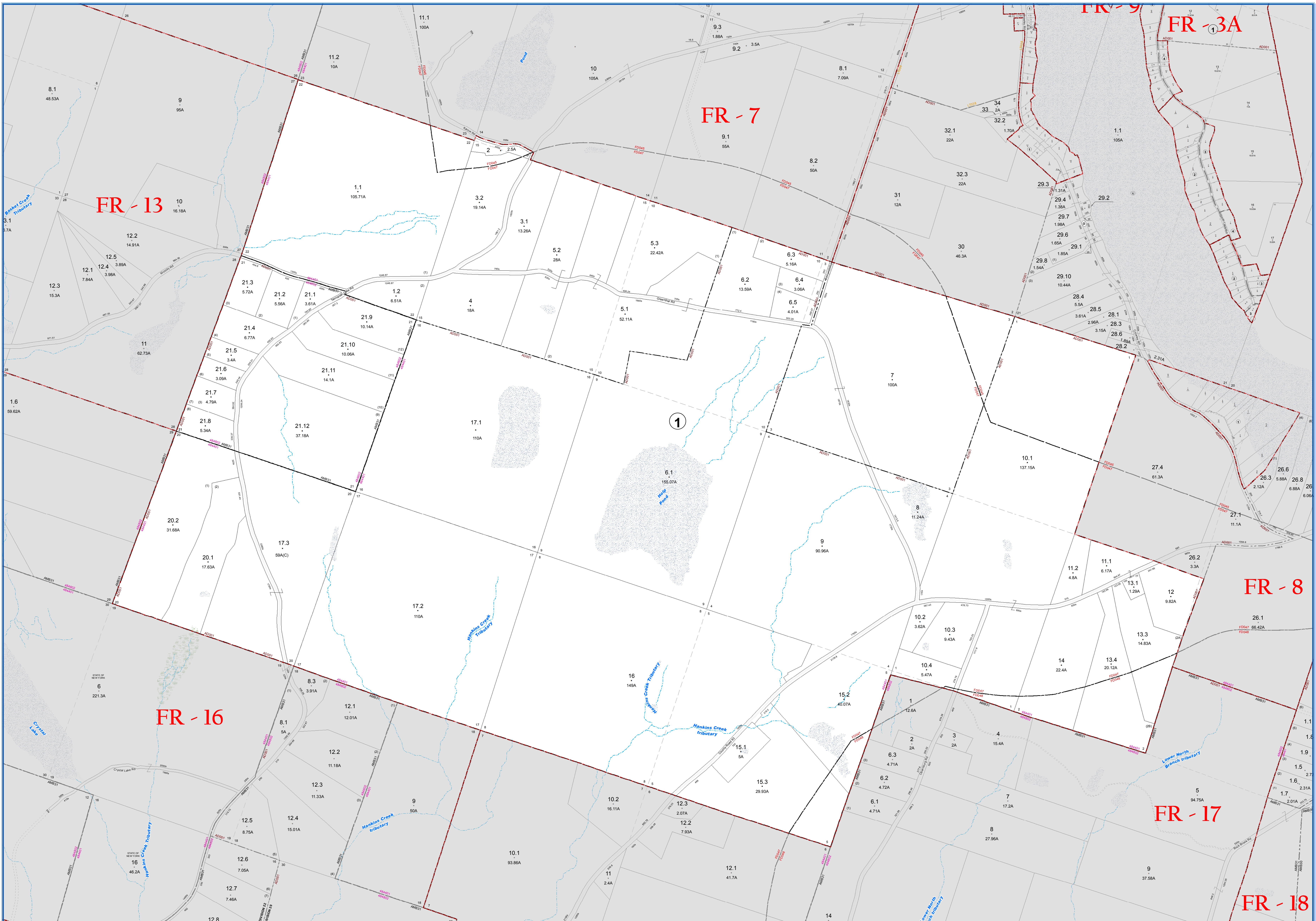
LEGEND	
STATE OR COUNTY LINE	TAX MAP BLOCK NO.
CITY/TOWN OR VILLAGE LINE	FILED PLAN LOT NO.
BLOCK LIMIT	FILED PLAN BLOCK NO.
SPECIAL DISTRICT LINE	TAX MAP LOT NO.
EASEMENT LINE	AREA (From Deed)
PROPERTY LINE	AREA (Calculated)
FILED PLAN LOT LINE	DIMENSION (From Deed)
PATENT LINE	DIMENSION (Calculated)
MATCH LINE	STREAM



TOWN OF FREMONT
 SULLIVAN COUNTY, NEW YORK
 North American datum 1983, State Plane New York East Feet

Photo No: 7-260, 281, 282 Date of Map: 3/7/1966
 Date of Photo: 6/4/1954 Scale: 1" = 400'
 Section No: 13

Current to: 10/16/2018



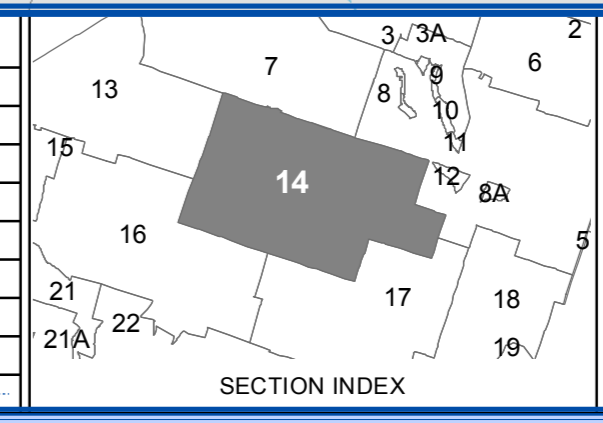
SULLIVAN COUNTY TAX MAP DEPARTMENT
 FOR TAX PURPOSES ONLY
 NOT TO BE USED FOR CONVEYANCE
 LEGEND APPLIES ONLY TO THE UNSHADED PORTION OF THE MAP
 North American Datum 1983, New York East

Sullivan COUNTY CATSKILLS
 Mountains of Opportunity
 Office of Real Property Services
 Sullivan County Government Center
 100 North St, Monticello, NY 12701
 Phone: (849) 897-2221

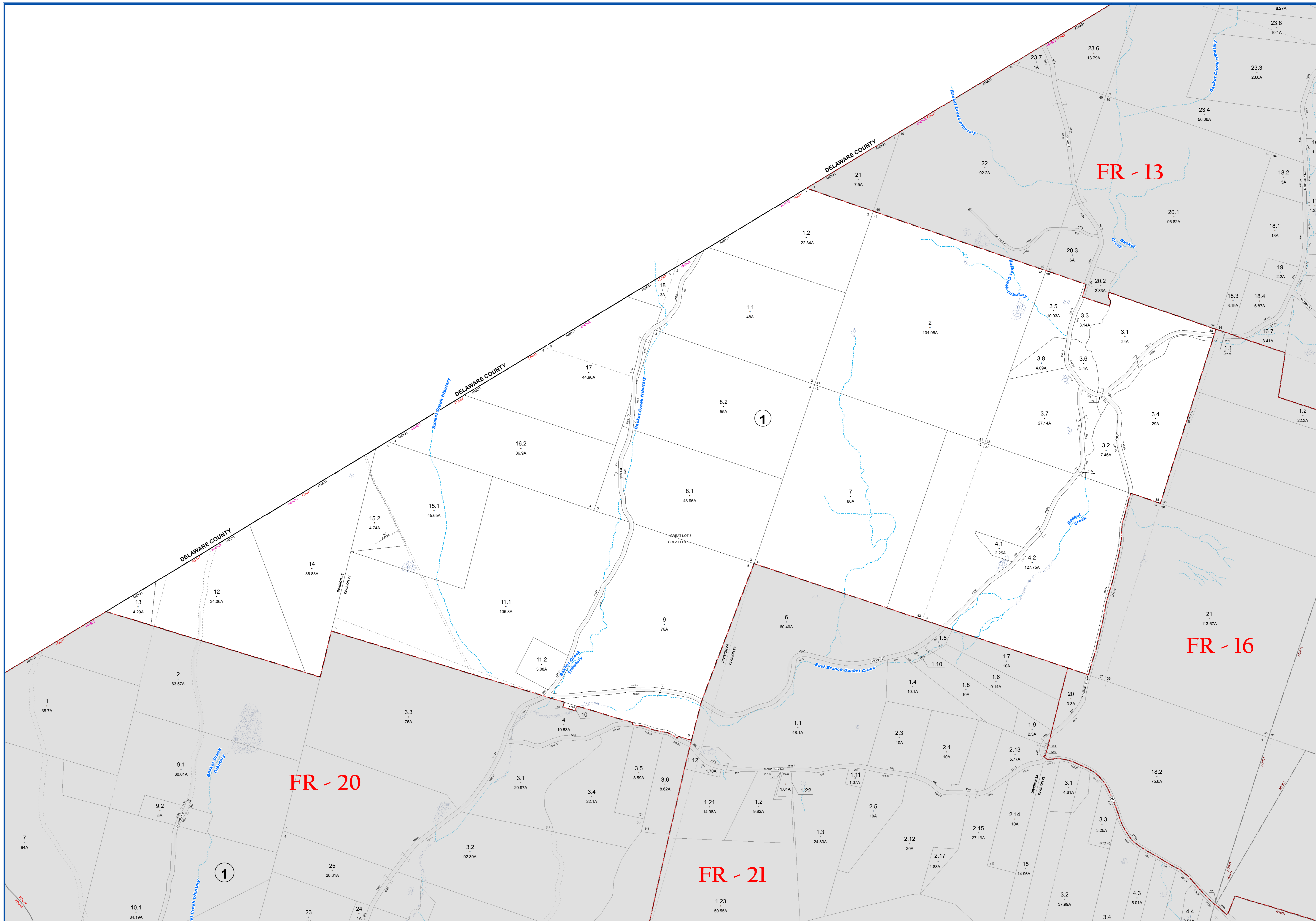
REVISION TABLE			
DATE	CHANGES	DATE	CHANGES
8/30/2018	Split Parcel 14-117 into 17.1, 17.2 & 17.3 per assessor's req		
12/29/2018	21.1A, 21.1B, 21.1C, 21.1D, 21.1E, 21.1F, 21.1G, 21.1H, 21.1I, 21.1J, 21.1K, 21.1L, 21.1M, 21.1N, 21.1O, 21.1P, 21.1Q, 21.1R, 21.1S, 21.1T, 21.1U, 21.1V, 21.1W, 21.1X, 21.1Y, 21.1Z, 21.1AA, 21.1AB, 21.1AC, 21.1AD, 21.1AE, 21.1AF, 21.1AG, 21.1AH, 21.1AI, 21.1AJ, 21.1AK, 21.1AL, 21.1AM, 21.1AN, 21.1AO, 21.1AP, 21.1AQ, 21.1AR, 21.1AS, 21.1AT, 21.1AU, 21.1AV, 21.1AW, 21.1AX, 21.1AY, 21.1AZ, 21.1BA, 21.1BB, 21.1BC, 21.1BD, 21.1BE, 21.1BF, 21.1BG, 21.1BH, 21.1BI, 21.1BJ, 21.1BK, 21.1BL, 21.1BM, 21.1BN, 21.1BO, 21.1BP, 21.1BQ, 21.1BR, 21.1BS, 21.1BT, 21.1BU, 21.1BV, 21.1BW, 21.1BX, 21.1BY, 21.1BZ, 21.1CA, 21.1CB, 21.1CC, 21.1CD, 21.1CE, 21.1CF, 21.1CG, 21.1CH, 21.1CI, 21.1CJ, 21.1CK, 21.1CL, 21.1CM, 21.1CN, 21.1CO, 21.1CP, 21.1CQ, 21.1CR, 21.1CS, 21.1CT, 21.1CU, 21.1CV, 21.1CW, 21.1CX, 21.1CY, 21.1CZ, 21.1DA, 21.1DB, 21.1DC, 21.1DD, 21.1DE, 21.1DF, 21.1DG, 21.1DH, 21.1DI, 21.1DJ, 21.1DK, 21.1DL, 21.1DM, 21.1DN, 21.1DO, 21.1DP, 21.1DQ, 21.1DR, 21.1DS, 21.1DT, 21.1DU, 21.1DV, 21.1DW, 21.1DX, 21.1DY, 21.1DZ, 21.1EA, 21.1EB, 21.1EC, 21.1ED, 21.1EE, 21.1EF, 21.1EG, 21.1EH, 21.1EI, 21.1EJ, 21.1EK, 21.1EL, 21.1EM, 21.1EN, 21.1EO, 21.1EP, 21.1EQ, 21.1ER, 21.1ES, 21.1ET, 21.1EU, 21.1EV, 21.1EW, 21.1EX, 21.1EY, 21.1EZ, 21.1FA, 21.1FB, 21.1FC, 21.1FD, 21.1FE, 21.1FF, 21.1FG, 21.1FH, 21.1FI, 21.1FJ, 21.1FK, 21.1FL, 21.1FM, 21.1FN, 21.1FO, 21.1FP, 21.1FQ, 21.1FR, 21.1FS, 21.1FT, 21.1FU, 21.1FV, 21.1FW, 21.1FX, 21.1FY, 21.1FZ, 21.1GA, 21.1GB, 21.1GC, 21.1GD, 21.1GE, 21.1GF, 21.1GG, 21.1GH, 21.1GI, 21.1GJ, 21.1GK, 21.1GL, 21.1GM, 21.1GN, 21.1GO, 21.1GP, 21.1GQ, 21.1GR, 21.1GS, 21.1GT, 21.1GU, 21.1GV, 21.1GW, 21.1GX, 21.1GY, 21.1GZ, 21.1HA, 21.1HB, 21.1HC, 21.1HD, 21.1HE, 21.1HF, 21.1HG, 21.1HH, 21.1HI, 21.1HJ, 21.1HK, 21.1HL, 21.1HM, 21.1HN, 21.1HO, 21.1HP, 21.1HQ, 21.1HR, 21.1HS, 21.1HT, 21.1HU, 21.1HV, 21.1HW, 21.1HX, 21.1HY, 21.1HZ, 21.1IA, 21.1IB, 21.1IC, 21.1ID, 21.1IE, 21.1IF, 21.1IG, 21.1IH, 21.1II, 21.1IJ, 21.1IK, 21.1IL, 21.1IM, 21.1IN, 21.1IO, 21.1IP, 21.1IQ, 21.1IR, 21.1IS, 21.1IT, 21.1IU, 21.1IV, 21.1IW, 21.1IX, 21.1IY, 21.1IZ, 21.1JA, 21.1JB, 21.1JC, 21.1JD, 21.1JE, 21.1JF, 21.1JG, 21.1JH, 21.1JI, 21.1JJ, 21.1JK, 21.1JL, 21.1JM, 21.1JN, 21.1JO, 21.1JP, 21.1JQ, 21.1JR, 21.1JS, 21.1JT, 21.1JU, 21.1JV, 21.1JW, 21.1JX, 21.1JY, 21.1JZ, 21.1KA, 21.1KB, 21.1KC, 21.1KD, 21.1KE, 21.1KF, 21.1KG, 21.1KH, 21.1KI, 21.1KJ, 21.1KK, 21.1KL, 21.1KM, 21.1KN, 21.1KO, 21.1KP, 21.1KQ, 21.1KR, 21.1KS, 21.1KT, 21.1KU, 21.1KV, 21.1KW, 21.1KX, 21.1KY, 21.1KZ, 21.1LA, 21.1LB, 21.1LC, 21.1LD, 21.1LE, 21.1LF, 21.1LG, 21.1LH, 21.1LI, 21.1LJ, 21.1LK, 21.1LL, 21.1LM, 21.1LN, 21.1LO, 21.1LP, 21.1LQ, 21.1LR, 21.1LS, 21.1LT, 21.1LU, 21.1LV, 21.1LW, 21.1LX, 21.1LY, 21.1LZ, 21.1MA, 21.1MB, 21.1MC, 21.1MD, 21.1ME, 21.1MF, 21.1MG, 21.1MH, 21.1MI, 21.1MJ, 21.1MK, 21.1ML, 21.1MM, 21.1MN, 21.1MO, 21.1MP, 21.1MQ, 21.1MR, 21.1MS, 21.1MT, 21.1MU, 21.1MV, 21.1MW, 21.1MX, 21.1MY, 21.1MZ, 21.1NA, 21.1NB, 21.1NC, 21.1ND, 21.1NE, 21.1NF, 21.1NG, 21.1NH, 21.1NI, 21.1NJ, 21.1NK, 21.1NL, 21.1NM, 21.1NN, 21.1NO, 21.1NP, 21.1NQ, 21.1NR, 21.1NS, 21.1NT, 21.1NU, 21.1NV, 21.1NW, 21.1NX, 21.1NY, 21.1NZ, 21.1OA, 21.1OB, 21.1OC, 21.1OD, 21.1OE, 21.1OF, 21.1OG, 21.1OH, 21.1OI, 21.1OJ, 21.1OK, 21.1OL, 21.1OM, 21.1ON, 21.1OO, 21.1OP, 21.1OQ, 21.1OR, 21.1OS, 21.1OT, 21.1OU, 21.1OV, 21.1OW, 21.1OX, 21.1OY, 21.1OZ, 21.1PA, 21.1PB, 21.1PC, 21.1PD, 21.1PE, 21.1PF, 21.1PG, 21.1PH, 21.1PI, 21.1PJ, 21.1PK, 21.1PL, 21.1PM, 21.1PN, 21.1PO, 21.1PP, 21.1PQ, 21.1PR, 21.1PS, 21.1PT, 21.1PU, 21.1PV, 21.1PW, 21.1PX, 21.1PY, 21.1PZ, 21.1QA, 21.1QB, 21.1QC, 21.1QD, 21.1QE, 21.1QF, 21.1QG, 21.1QH, 21.1QI, 21.1QJ, 21.1QK, 21.1QL, 21.1QM, 21.1QN, 21.1QO, 21.1QP, 21.1QQ, 21.1QR, 21.1QS, 21.1QT, 21.1QU, 21.1QV, 21.1QW, 21.1QX, 21.1QY, 21.1QZ, 21.1RA, 21.1RB, 21.1RC, 21.1RD, 21.1RE, 21.1RF, 21.1RG, 21.1RH, 21.1RI, 21.1RJ, 21.1RK, 21.1RL, 21.1RM, 21.1RN, 21.1RO, 21.1RP, 21.1RQ, 21.1RR, 21.1RS, 21.1RT, 21.1RU, 21.1RV, 21.1RW, 21.1RX, 21.1RY, 21.1RZ, 21.1SA, 21.1SB, 21.1SC, 21.1SD, 21.1SE, 21.1SF, 21.1SG, 21.1SH, 21.1SI, 21.1SJ, 21.1SK, 21.1SL, 21.1SM, 21.1SN, 21.1SO, 21.1SP, 21.1SQ, 21.1SR, 21.1SS, 21.1ST, 21.1SU, 21.1SV, 21.1SW, 21.1SX, 21.1SY, 21.1SZ, 21.1TA, 21.1TB, 21.1TC, 21.1TD, 21.1TE, 21.1TF, 21.1TG, 21.1TH, 21.1TI, 21.1TJ, 21.1TK, 21.1TL, 21.1TM, 21.1TN, 21.1TO, 21.1TP, 21.1TQ, 21.1TR, 21.1TS, 21.1TT, 21.1TU, 21.1TV, 21.1TW, 21.1TX, 21.1TY, 21.1TZ, 21.1UA, 21.1UB, 21.1UC, 21.1UD, 21.1UE, 21.1UF, 21.1UG, 21.1UH, 21.1UI, 21.1UJ, 21.1UK, 21.1UL, 21.1UM, 21.1UN, 21.1UO, 21.1UP, 21.1UQ, 21.1UR, 21.1US, 21.1UT, 21.1UU, 21.1UV, 21.1UW, 21.1UX, 21.1UY, 21.1UZ, 21.1VA, 21.1VB, 21.1VC, 21.1VD, 21.1VE, 21.1VF, 21.1VG, 21.1VH, 21.1VI, 21.1VJ, 21.1VK, 21.1VL, 21.1VM, 21.1VN, 21.1VO, 21.1VP, 21.1VQ, 21.1VR, 21.1VS, 21.1VT, 21.1VU, 21.1VV, 21.1VW, 21.1VX, 21.1VY, 21.1VZ, 21.1WA, 21.1WB, 21.1WC, 21.1WD, 21.1WE, 21.1WF, 21.1WG, 21.1WH, 21.1WI, 21.1WJ, 21.1WK, 21.1WL, 21.1WM, 21.1WN, 21.1WO, 21.1WP, 21.1WQ, 21.1WR, 21.1WS, 21.1WT, 21.1WU, 21.1WV, 21.1WW, 21.1WX, 21.1WY, 21.1WZ, 21.1XA, 21.1XB, 21.1XC, 21.1XD, 21.1XE, 21.1XF, 21.1XG, 21.1XH, 21.1XI, 21.1XJ, 21.1XK, 21.1XL, 21.1XM, 21.1XN, 21.1XO, 21.1XP, 21.1XQ, 21.1XR, 21.1XS, 21.1XT, 21.1XU, 21.1XV, 21.1XW, 21.1XX, 21.1XY, 21.1XZ, 21.1YA, 21.1YB, 21.1YC, 21.1YD, 21.1YE, 21.1YF, 21.1YG, 21.1YH, 21.1YI, 21.1YJ, 21.1YK, 21.1YL, 21.1YM, 21.1YN, 21.1YO, 21.1YP, 21.1YQ, 21.1YR, 21.1YS, 21.1YT, 21.1YU, 21.1YV, 21.1YW, 21.1YX, 21.1YY, 21.1YZ, 21.1ZA, 21.1ZB, 21.1ZC, 21.1ZD, 21.1ZE, 21.1ZF, 21.1ZG, 21.1ZH, 21.1ZI, 21.1ZJ, 21.1ZK, 21.1ZL, 21.1ZM, 21.1ZN, 21.1ZO, 21.1ZP, 21.1ZQ, 21.1ZR, 21.1ZS, 21.1ZT, 21.1ZU, 21.1ZV, 21.1ZW, 21.1ZX, 21.1ZY, 21.1ZZ		

SPECIAL DISTRICTS			
TYPE	SYMBOL	NAME	ARLID NO.
SCHOOL	SCH	ROSCOE	484401
SCHOOL	SCH	SULLIVAN WEST	484802
FIRE	FD	TENNAH LAKE FIRE PROTECTION	FD046
FIRE	FD	HANKINS	FD047
FIRE	FD	NORTH BRANCH	FD048
AMBULANCE	AMB	UPPER DELAWARE VOLUNTEER	AMB31
AGRICULTURAL	AD	AG. DISTRICT # 1	AD001

LEGEND	
STATE OR COUNTY LINE	TAX MAP BLOCK NO.
CITY/TOWN OR VILLAGE LINE	FILED PLAN LOT NO.
BLOCK LIMIT	FILED PLAN BLOCK NO.
SPECIAL DISTRICT LINE	TAX MAP LOT NO.
EASEMENT LINE	AREA (Calculated)
PROPERTY LINE	AREA (Calculated)
FILED PLAN LOT LINE	DIMENSION (From Deed)
PATENT LINE	DIMENSION (Searched)
MATCHLINE	STREAM



TOWN OF FREMONT
 SULLIVAN COUNTY, NEW YORK
 North American datum 1983, State Plane New York East Feet
 Photo No: 7-281, 282, 283 Date of Map: 3/7/1996
 Date of Photo: 6/4/1954 Scale: 1" = 400'
 Section No: 14
 Current to: 10/16/2018



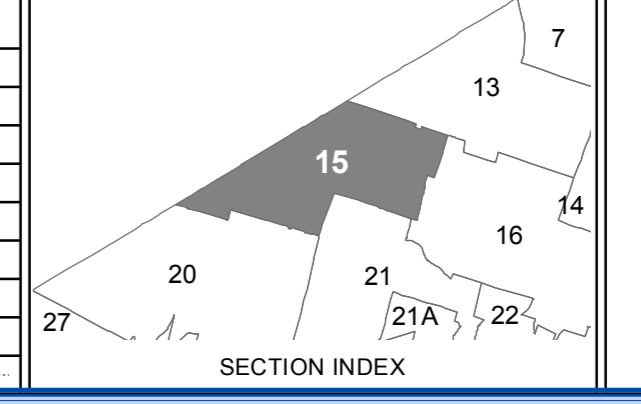
**SULLIVAN COUNTY
TAX MAP DEPARTMENT**
FOR TAX PURPOSES ONLY
NOT TO BE USED FOR CONVEYANCE
LEGEND APPLIES ONLY TO THE
UNSHADED PORTION OF THE MAP
North American Datum 1983, New York East



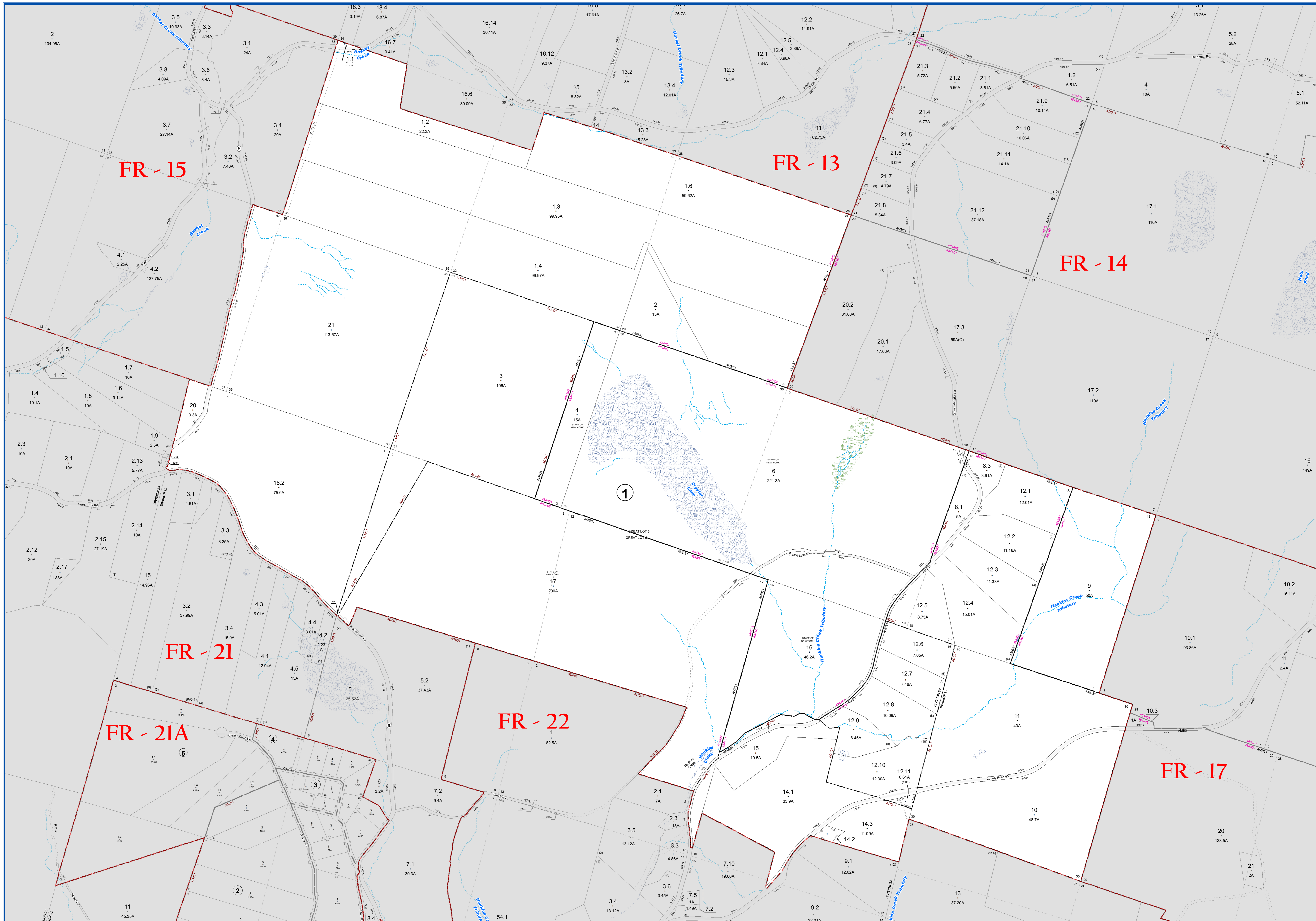
REVISION TABLE			
DATE	CHANGES	DATE	CHANGES
8/2/2010	Update to GIS format		

SPECIAL DISTRICTS			
TYPE	SYMBOL	NAME	ARLM NO.
SCHOOL	SCH	SULLIVAN WEST	484802
FIRE	FD	HAWKINS	FD0477
AMBULANCE	AMB	UPPER DELAWARE VOLUNTEER	AMB311

LEGEND	
STATE OR COUNTY LINE	TAX MAP BLOCK NO.
CITY TOWN OR VILLAGE LINE	FILED PLAN LOT NO.
BLOCK LIMIT	FILED PLAN BLOCK NO.
SPECIAL DISTRICT LINE	TAX MAP LOT NO.
EASEMENT LINE	AREA (SALVAGE)
PROPERTY LINE	AREA (SALVAGE)
FILED PLAN LOT LINE	DIMENSION (From Deed)
PATENT LINE	DIMENSION (Scribed)
MATCH LINE	STREAM



TOWN OF FREMONT
SULLIVAN COUNTY, NEW YORK
North American datum 1983, State Plane New York East Feet
Photo No: 7260, 281, 282 Date of Map: 3/7/1966
Date of Photo: 6/4/1954 Scale: 1" = 400'
Section No: 15
Current to: 10/16/2018



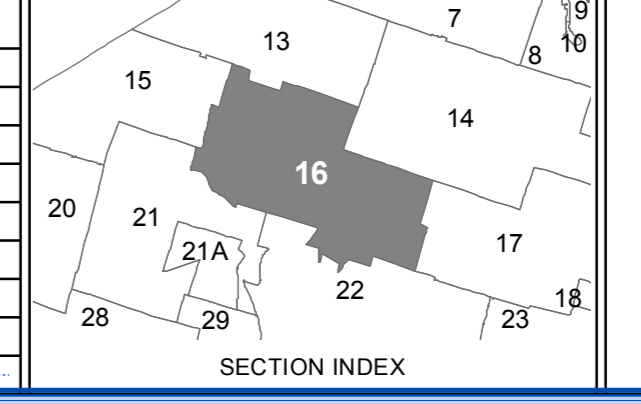
SULLIVAN COUNTY TAX MAP DEPARTMENT
 FOR TAX PURPOSES ONLY
 NOT TO BE USED FOR CONVEYANCE
 LEGEND APPLIES ONLY TO THE UNSHADED PORTION OF THE MAP
 North American Datum 1983, New York East

Sullivan County Catskills
 Office of Real Property Services
 Sullivan County Government Center
 100 North St. Monticello, NY 12701
 Phone: (845) 897-2221

REVISION TABLE	
DATE	CHANGES
10/20/2015	Combo 16-17 & 8.2 into 12
10/20/2015	Subdiv 16-112 into 12.1 to 12.11
8/2/2019	Update to GIS format

SPECIAL DISTRICTS			
TYPE	SYMBOL	NAME	ARL.M. NO.
SCHOOL	SCH	ROSCOE	484401
SCHOOL	SCH	SULLIVAN WEST	484882
FIRE	FD	HAWKINS	FD047
AMBULANCE	AMB	UPPER DELAWARE VOLUNTEER	AMB31
AGRICULTURAL	AD	AG. DISTRICT # 1	AD001

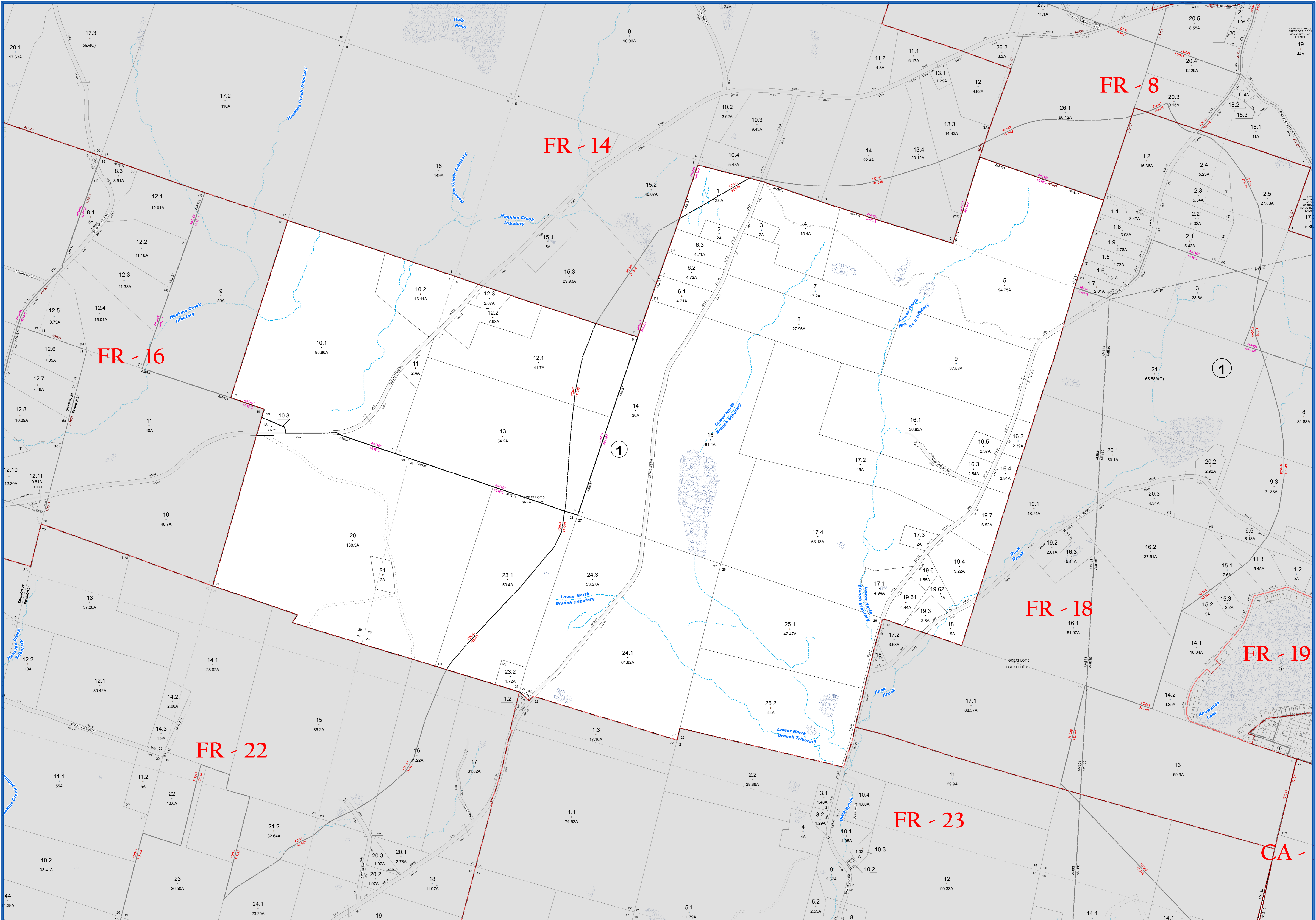
LEGEND	
SYMBOL	DESCRIPTION
---	TAX MAP BLOCK NO.
---	CITY/TOWN OR VILLAGE LINE
---	BLOCK LIMIT
---	FILED PLAN BLOCK NO.
---	TAX MAP LOT NO.
---	EASEMENT LINE
---	PROPERTY LINE
---	FILED PLAN LOT LINE
---	PATENT LINE
---	MATCH LINE



TOWN OF FREMONT
 SULLIVAN COUNTY, NEW YORK
 North American datum 1983, State Plane New York East Feet

Photo No: 7281, 282, 283 Date of Map: 3/7/1996
 Date of Photo: 6/4/1954 Scale: 1" = 400'
 Section No: 16

Current to: 10/18/2018



SULLIVAN COUNTY TAX MAP DEPARTMENT
 FOR TAX PURPOSES ONLY
 NOT TO BE USED FOR CONVEYANCE

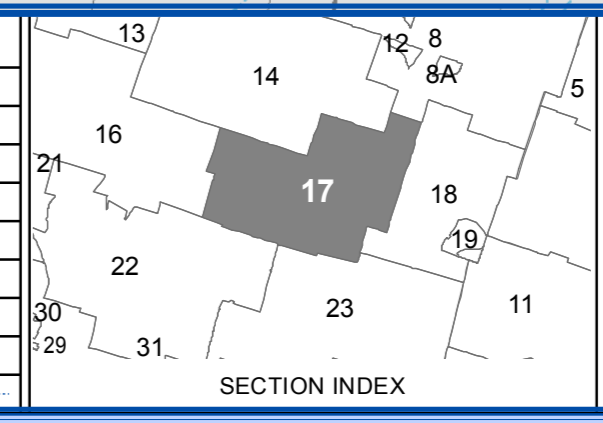
LEGEND APPLIES ONLY TO THE UNSHADED PORTION OF THE MAP

Office of Real Property Services
 Sullivan County Government Center
 100 North St. Monticello, NY 12701
 Phone: (845) 897-2221

REVISION TABLE			
DATE	CHANGES	DATE	CHANGES
6/25/2012	Split #17-1-18.1 into 16.1 & 16.5		
6/2/2010	Update to GIS format		

SPECIAL DISTRICTS			
TYPE	SYMBOL	NAME	ARLM NO.
SCHOOL	SCH	ROSCOE	484401
SCHOOL	SCH	SULLIVAN WEST	484862
FIRE	FD	HANKINS	FD047
FIRE	FD	NORTH BRANCH	FD048
AMBULANCE	AMB	UPPER DELAWARE VOLUNTEER	AMB31
AGRICULTURAL	AD	AG. DISTRICT # 1	AD001

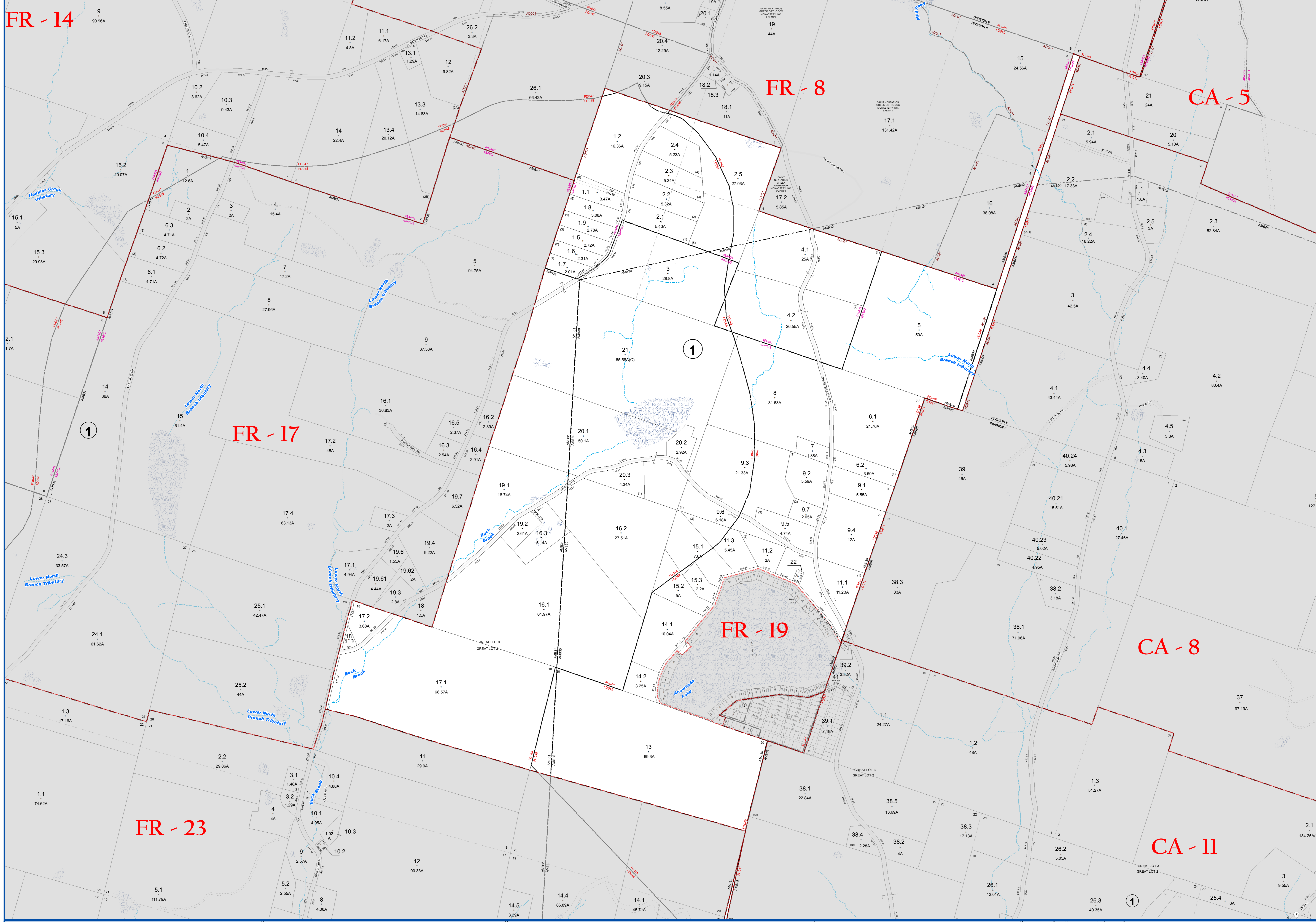
LEGEND	
STATE OR COUNTY LINE	TAX MAP BLOCK NO.
CITY TOWN OR VILLAGE LINE	FILED PLAN LOT NO.
BLOCK LIMIT	FILED PLAN BLOCK NO.
SPECIAL DISTRICT LINE	TAX MAP LOT NO.
EASEMENT LINE	AREA (Salvaged)
PROPERTY LINE	AREA (Salvaged)
FILED PLAN LOT LINE	AREA (Salvaged)
PATENT LINE	DIMENSION (from Deed)
MATCHLINE	DIMENSION (Square)
	STREAM



TOWN OF FREMONT
 SULLIVAN COUNTY, NEW YORK
 North American datum 1983, State Plane New York East State

Photo No: 7282, 283 Date of Map: 3/7/1996
 Date of Photo: 6/4/1954 Scale: 1" = 400'
 Section No: 17

Current to: 10/16/2018



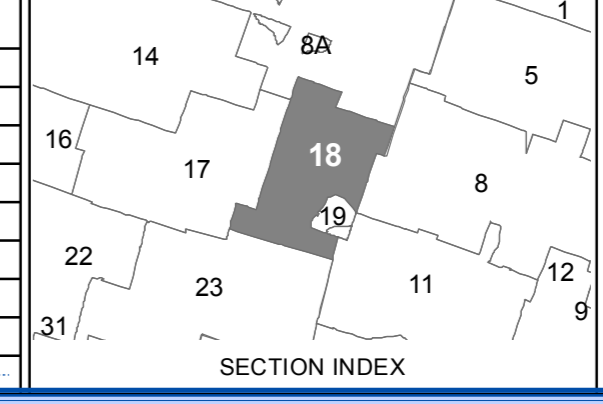
SULLIVAN COUNTY TAX MAP DEPARTMENT
 FOR TAX PURPOSES ONLY
 NOT TO BE USED FOR CONVEYANCE
 LEGEND APPLIES ONLY TO THE UNSHADED PORTION OF THE MAP
 North American Datum 1983, New York East

Sullivan County Catskills
 Office of Real Property Services
 Sullivan County Government Center
 100 North St. Monticello, NY 12701
 Phone: (845) 897-2221

REVISION TABLE	
DATE	CHANGES
3/9/2017	Combo 18-19.8 and now plo 18-19.3
11/23/2018	2 Lot Sub 18-14 into 2 18-4.2
12/28/2015	2 Lot Sub 18-1.9.2 into 2 18-78.8
8/29/2014	Combo 19-1.50.13 into 18-1-14.1
8/2/2010	Update to GIS format

SPECIAL DISTRICTS			
TYPE	SYMBOL	NAME	ARLM NO.
SCHOOL	SCH	ROSCOE	484401
SCHOOL	SCH	SULLIVAN WEST	484892
FIRE	FD	HANKINS	FD047
FIRE	FD	NORTH BRANCH	FD048
FIRE	FD	CALLICOON CENTER	FD049
AMBULANCE	AMB	UPPER DELAWARE VOLUNTEER	AMB31
AMBULANCE	AMB	AMBULANCE DISTRICT # 1	AMB30
AGRICULTURAL	AD	AG. DISTRICT # 1	AD001

LEGEND	
STATE OR COUNTY LINE	TAX MAP BLOCK NO.
CITY/TOWN OR VILLAGE LINE	FILED PLAN LOT NO.
BLOCK/LINE	FILED PLAN BLOCK NO.
SPECIAL DISTRICT LINE	TAX MAP LOT NO.
EASEMENT LINE	AREA (From Deed)
PROPERTY LINE	AREA (Call/Map)
FILED PLAN LOT LINE	DIMENSION (From Deed)
PATENT LINE	DIMENSION (Scared)
MATCHLINE	STREAM



TOWN OF FREMONT
 SULLIVAN COUNTY, NEW YORK
 North American datum 1983, State Plane New York East Feet

Photo No: 7283, 254, 8-253, 254 Date of Map: 3/7/1996
 Date of Photo: 6/4/1954 Scale: 1" = 400'
 Section No: 18

Current to: 10/16/2018



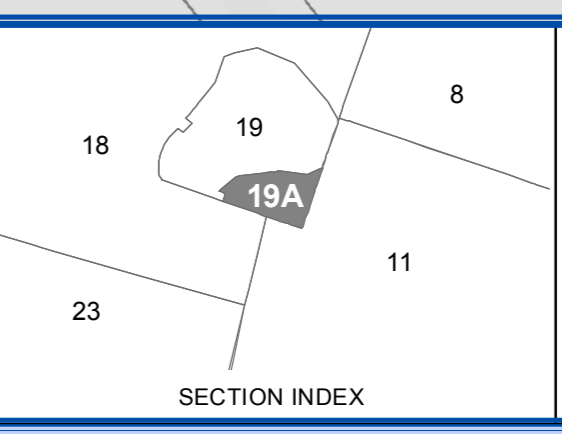
SULLIVAN COUNTY TAX MAP DEPARTMENT
 FOR TAX PURPOSES ONLY
 NOT TO BE USED FOR CONVEYANCE
 LEGEND APPLIES ONLY TO THE UNSHADED PORTION OF THE MAP
 North American Datum 1983, New York East

Sullivan COUNTY CATSKILLS
 Ministry of Opportunity
 Office of Real Property Services
 Sullivan County Government Center
 100 North St. Monticello, NY 12701
 Phone: (845) 897-2221

REVISION TABLE			
DATE	CHANGES	DATE	CHANGES
8/2/2010	Update to GIS format		

SPECIAL DISTRICTS			
TYPE	SYMBOL	NAME	ARLM NO.
SCHOOL	SCH	SULLIVAN WEST	484802
FIRE	FD	CALLULOGON CENTER	FD0481
AMBULANCE	AMB	AMBULANCE DISTRICT # 1	AMB03
AGRICULTURAL	AD	AG. DISTRICT # 1	AD001

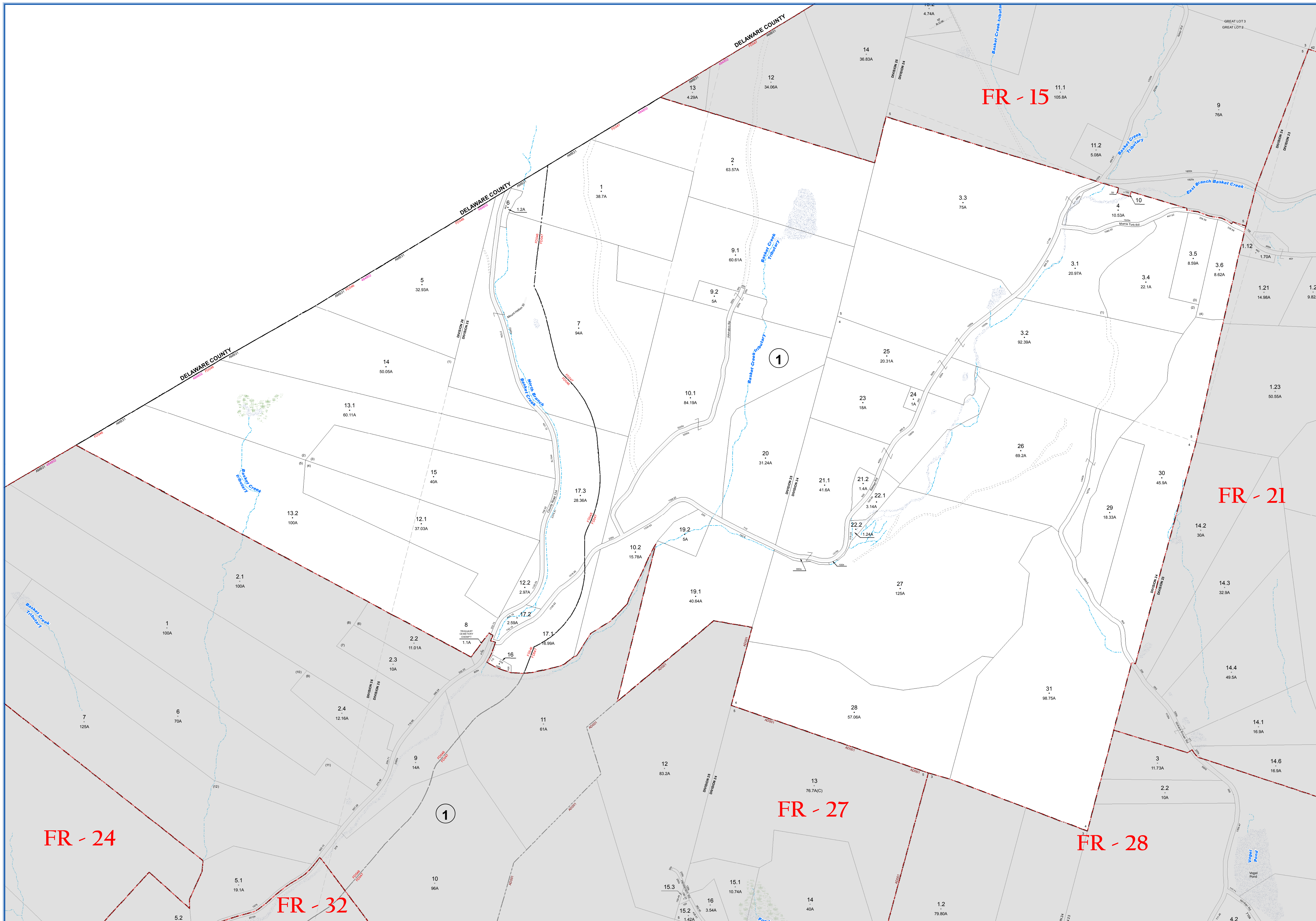
LEGEND	
STATE OR COUNTY LINE	TAX MAP BLOCK NO. (1)
CITY/TOWN OR VILLAGE LINE	FILED PLAN LOT NO. (1)
BLOCK LIMIT	FILED PLAN BLOCK NO. (1)
SPECIAL DISTRICT LINE	TAX MAP LOT NO. (1)
EASEMENT LINE	AREA (From Deed) 13.6A
PROPERTY LINE	AREA (Callaway) 14.2A(C)
FILED PLAN LOT LINE	DIMENSION (From Deed) 2.6
PATENT LINE	DIMENSION (Scarc) 0.75
MATCH LINE	STREAM



TOWN OF FREMONT
 SULLIVAN COUNTY, NEW YORK
 North American datum 1983, State Plane New York East Feet

Photo No: _____ Date of Map: 12/12/2001
 Date of Photo: 6/4/1954 Scale: 1" = 100'
 Section No: 19A

Current to: 10/16/2018



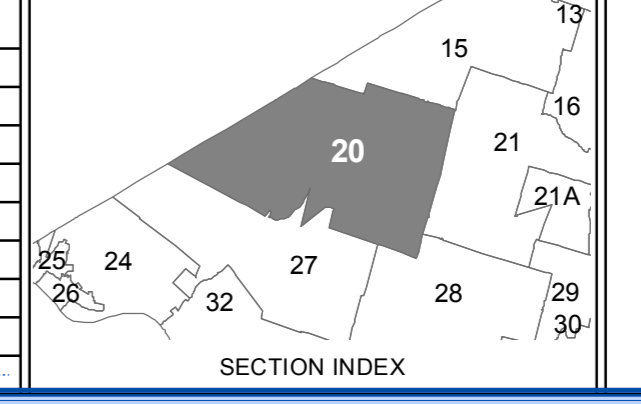
SULLIVAN COUNTY TAX MAP DEPARTMENT
 FOR TAX PURPOSES ONLY
 NOT TO BE USED FOR CONVEYANCE
 LEGEND APPLIES ONLY TO THE UNSHADED PORTION OF THE MAP
 North American Datum 1983, New York East



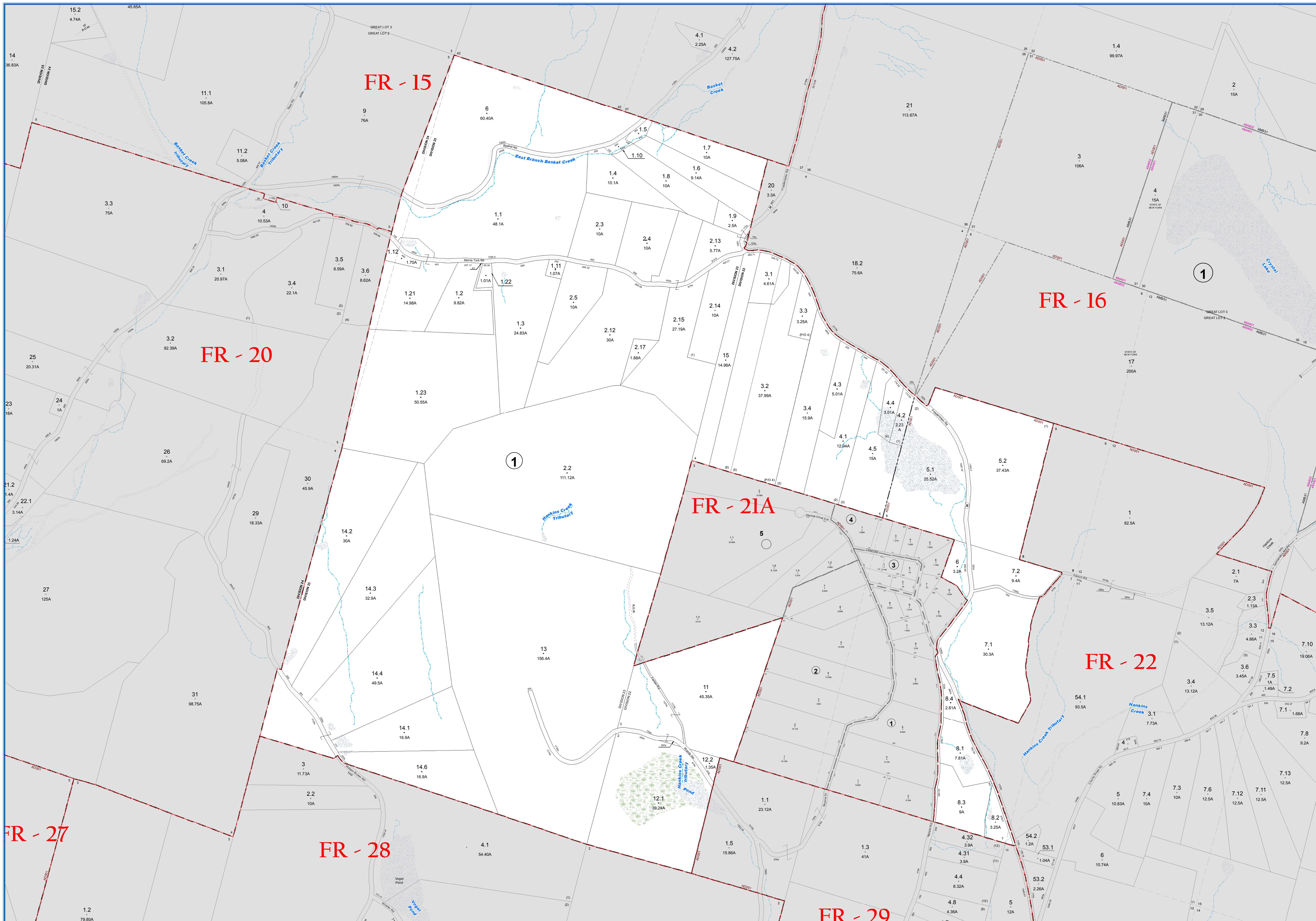
REVISION TABLE			
DATE	CHANGES	DATE	CHANGES
9/9/2016	Stipulation of Settlement 28-1-1 2.20-1-28.27-1-138.74		
8/2/2010	Update to GIS format		

SPECIAL DISTRICTS			
TYPE	SYMBOL	NAME	ARLM NO.
SCHOOL	SCH	SULLIVAN WEST	484802
FIRE	FD	HAWKINS	FD047
FIRE	FD	LONG EDDY	FD046
AMBULANCE	AMB	UPPER DELAWARE VOLUNTEER	AMB31
AGRICULTURAL	AD	AG DISTRICT # 1	AD001

LEGEND	
STATE OR COUNTY LINE	TAX MAP BLOCK NO.
CITY/TOWN OR VILLAGE LINE	FILED PLAN LOT NO.
BLOCK LIMIT	FILED PLAN BLOCK NO.
SPECIAL DISTRICT LINE	TAX MAP LOT NO.
EASEMENT LINE	AREA (From Deed)
PROPERTY LINE	AREA (Call/Map)
FILED PLAN LOT LINE	DIMENSION (From Deed)
PATENT LINE	DIMENSION (Survey)
MATCH LINE	STREAM



TOWN OF FREMONT
 SULLIVAN COUNTY, NEW YORK
 North American datum 1983, State Plane New York East Feet
 Photos No: 6-119, 120, 121, 2-261, 262, 269, 270
 Date of Photo: 6/4/1954 Scale: 1" = 400'
 Section No: 20
 Current to: 10/16/2018



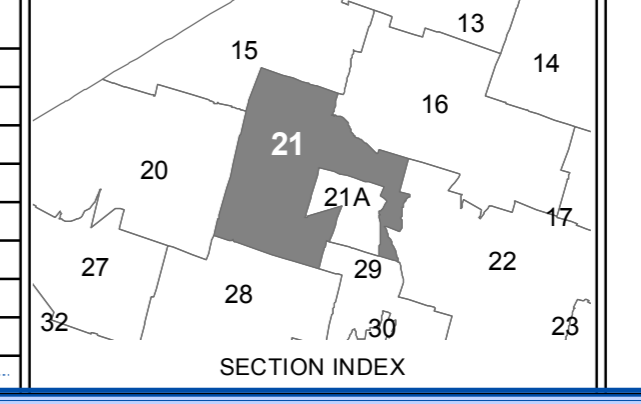
SULLIVAN COUNTY TAX MAP DEPARTMENT
 FOR TAX PURPOSES ONLY
 NOT TO BE USED FOR CONVEYANCE
 LEGEND APPLIES ONLY TO THE UNSHADED PORTION OF THE MAP
 North American Datum 1983, New York East

Sullivan County Catskills
 Office of Real Property Services
 Sullivan County Government Center
 100 North St, Monticello, NY 12701
 Phone: (845) 897-2221

REVISION TABLE			
DATE	CHANGES	DATE	CHANGES
2/15/2016	Combo: 21-1-3.5 void new plo 21-1-3.2		
3/6/2017	Combo: 21-1-3.3 into 3.3 & 3.5		
3/5/2015	Combo: 21-1-14.5 into 28-4-3		
8/2/2010	Update to GIS format		

SPECIAL DISTRICTS							
TYPE	SYMBOL	NAME	ARLID NO.	TYPE	SYMBOL	NAME	ARLID NO.
SCHOOL	SCH	SULLIVAN WEST	484802				
FIRE	FD	HAWKINS	FD047				
AMBULANCE	AMB	UPPER DELAWARE VOLUNTEER	AMB31				
AGRICULTURAL	AD	AG. DISTRICT # 1	AD001				

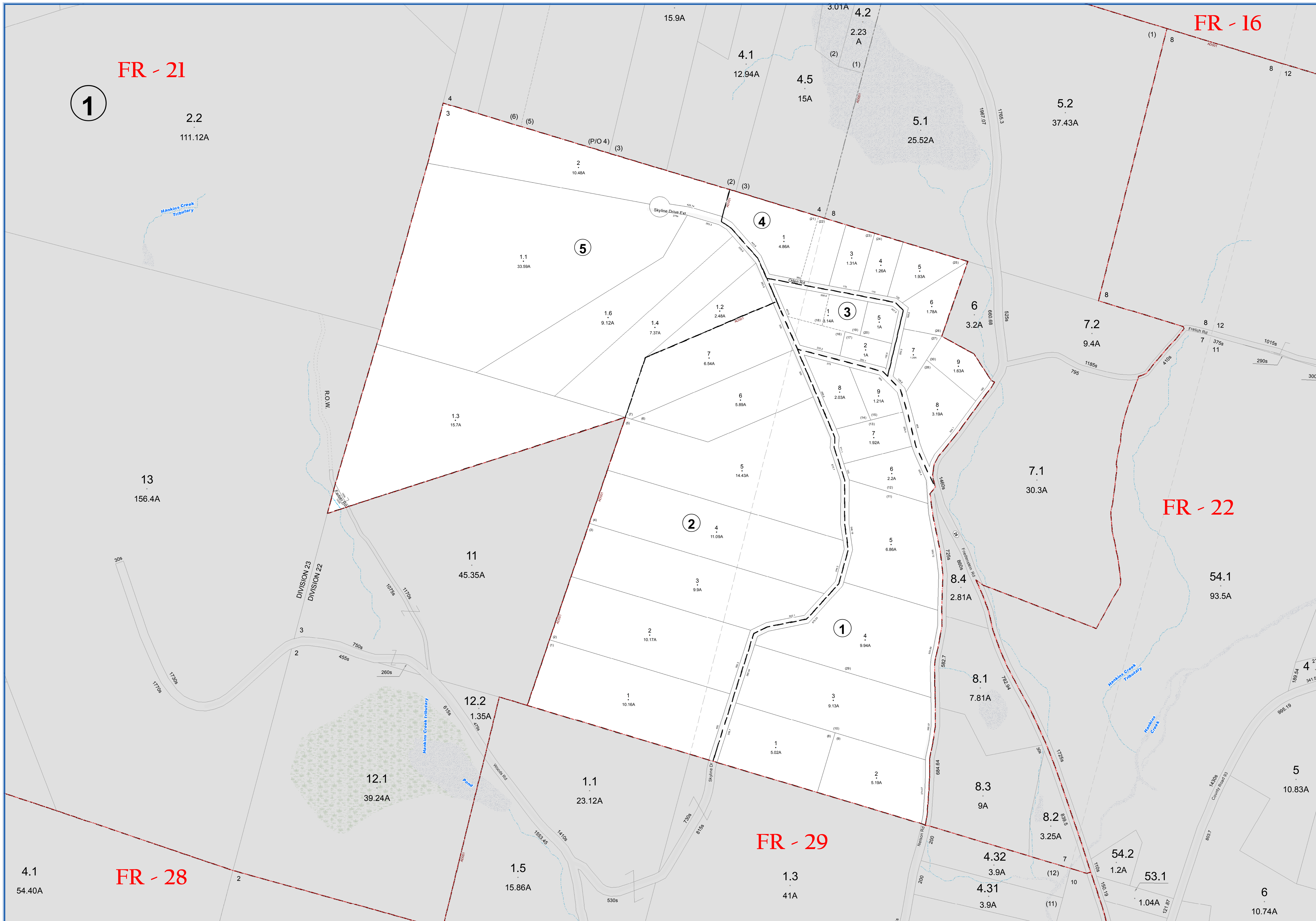
LEGEND			
STATE OR COUNTY LINE	TAX MAP BLOCK NO.		
CITY/TOWN OR VILLAGE LINE	FILED PLAN LOT NO.		
BLOCK/LIMIT	FILED PLAN BLOCK NO.		
SPECIAL DISTRICT LINE	TAX MAP LOT NO.		
EASEMENT LINE	AREA (From Deed)	13.6A	
PROPERTY LINE	AREA (Salvaged)	14.2A(2)	
FILED PLAN LOT LINE	DIMENSION (From Deed)	2.6	
PATENT LINE	DIMENSION (Searched)	079	
MATCH LINE	STREAM		



TOWN OF FREMONT
 SULLIVAN COUNTY, NEW YORK
 North American datum 1983, State Plane New York East Feet

Photo No: 7281282 Date of Map: 3/17/1999
 Date of Photo: 6/4/1994 Scale: 1" = 400'
 Section No: 21

Current to: 10/16/2018



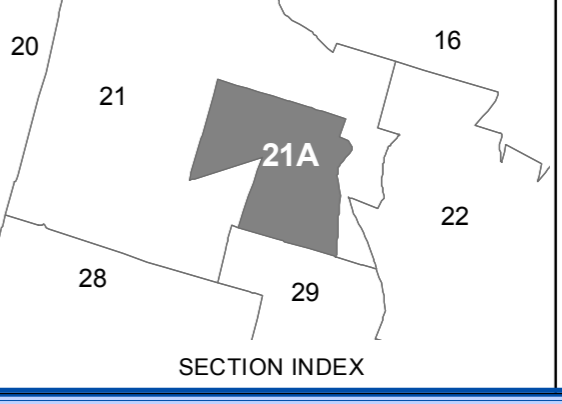
SULLIVAN COUNTY TAX MAP DEPARTMENT
 FOR TAX PURPOSES ONLY
 NOT TO BE USED FOR CONVEYANCE
 LEGEND APPLIES ONLY TO THE UNSHADED PORTION OF THE MAP
 North American Datum 1983, New York East



REVISION TABLE			
DATE	CHANGES	DATE	CHANGES
8/2/2010	Update to GIS format		

SPECIAL DISTRICTS			
TYPE	SYMBOL	NAME	ARLM NO.
SCHOOL	SCH	SULLIVAN WEST	484802
FIRE	FD	HAWKINS	FD047
AMBULANCE	AMB	UPPER DELAWARE VOLUNTEER	AMB31
AGRICULTURAL	AD	AG. DISTRICT # 1	AD001

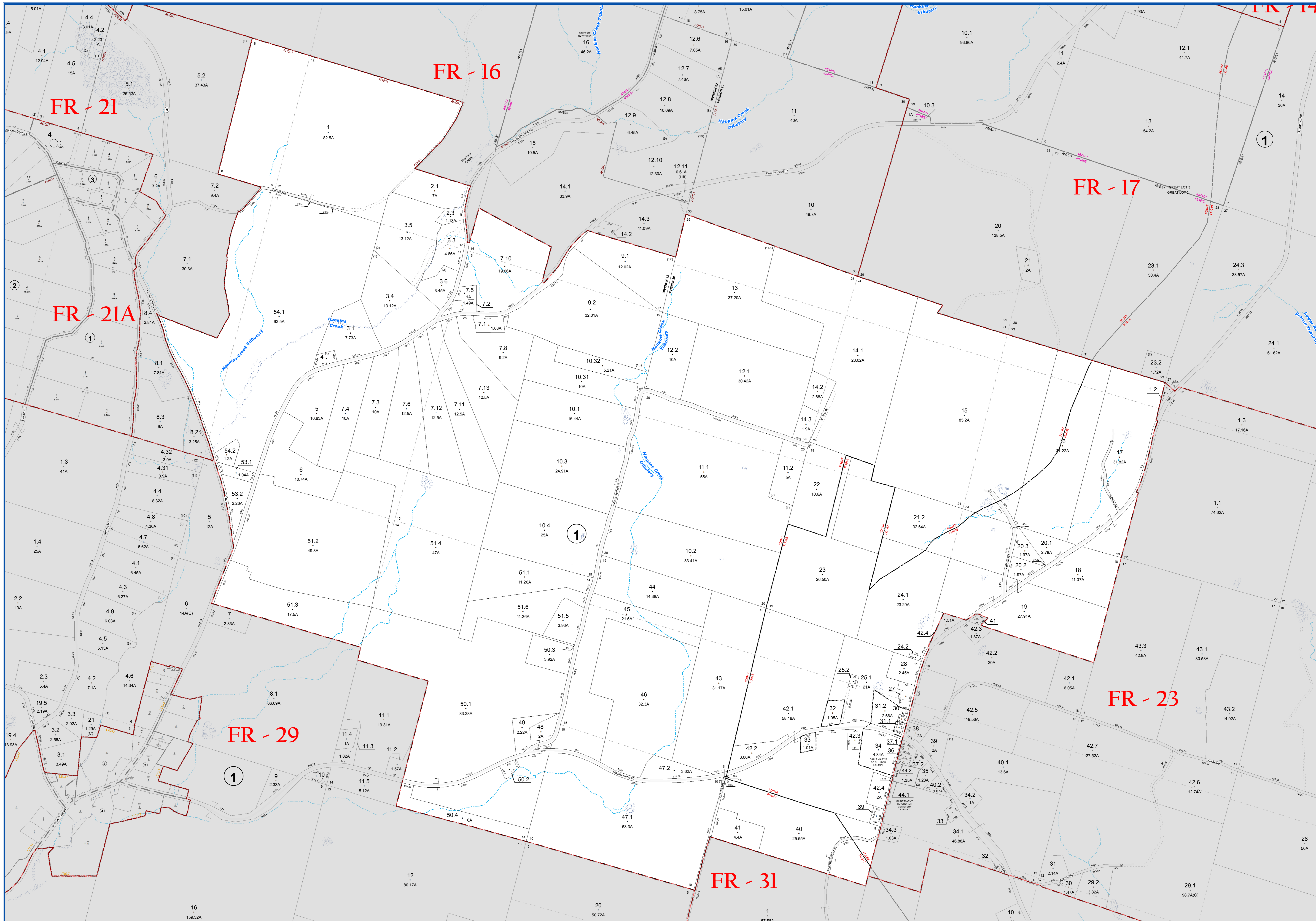
LEGEND	
STATE OR COUNTY LINE	TAX MAP BLOCK NO.
CITY/TOWN OR VILLAGE LINE	FILED PLAN LOT NO.
BLOCK LIMIT	FILED PLAN BLOCK NO.
SPECIAL DISTRICT LINE	TAX MAP LOT NO.
EASEMENT LINE	AREA (From Deed)
PROPERTY LINE	AREA (AllArea)
FILED PLAN LOT LINE	DIMENSION (From Deed)
PATENT LINE	DIMENSION (Scared)
MATCH LINE	STREAM



TOWN OF FREMONT
 SULLIVAN COUNTY, NEW YORK
 North American datum 1983, State Plane New York East Feet

Photo No: 7281282 Date of Map: 11/17/2005
 Date of Photo: 6/4/1954 Scale: 1" = 200'
 Section No: 21A

Current to: 10/16/2018



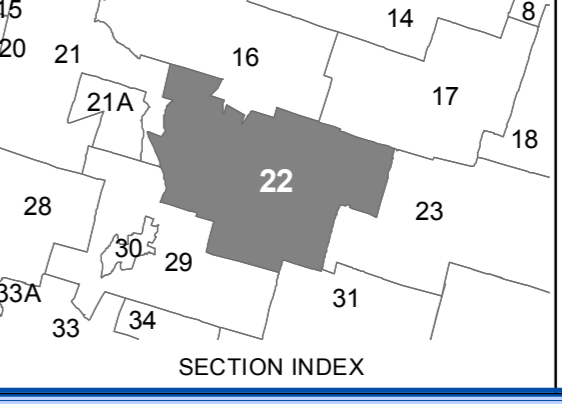
SULLIVAN COUNTY TAX MAP DEPARTMENT
 FOR TAX PURPOSES ONLY
 NOT TO BE USED FOR CONVEYANCE
 LEGEND APPLIES ONLY TO THE UNSHADED PORTION OF THE MAP
 North American Datum 1983, New York East

Sullivan County Catskills
 Mountains of Opportunity
 Office of Real Property Services
 Sullivan County Government Center
 100 North St., Monticello, NY 12701
 Phone: (845) 897-2221

REVISION TABLE	
DATE	CHANGES
3/27/2015	Combo 22-1-26 void Now 22-1-27
3/27/2017	31st Subdivision 22-1-24 into 34.3, 38&3.6
10/21/2015	Subdiv 22-1-9 into 9.1 & 9.2
8/8/2015	Combo 22-1-21 into 23
3/25/2014	Split #22-1-21 into 21.1 & 21.2
8/2/2010	Update to GIS format

SPECIAL DISTRICTS			
TYPE	SYMBOL	NAME	ARLIM NO.
SCHOOL	SGH	SULLIVAN WEST	484802
FIRE	FD	HAWKINS	FD047
FIRE	FD	NORTH BRANCH	FD048
AMBULANCE	AMB	UPPER DELAWARE VOLUNTEER	AMB31
AGRICULTURAL	AD	AG. DISTRICT # 1	AD001

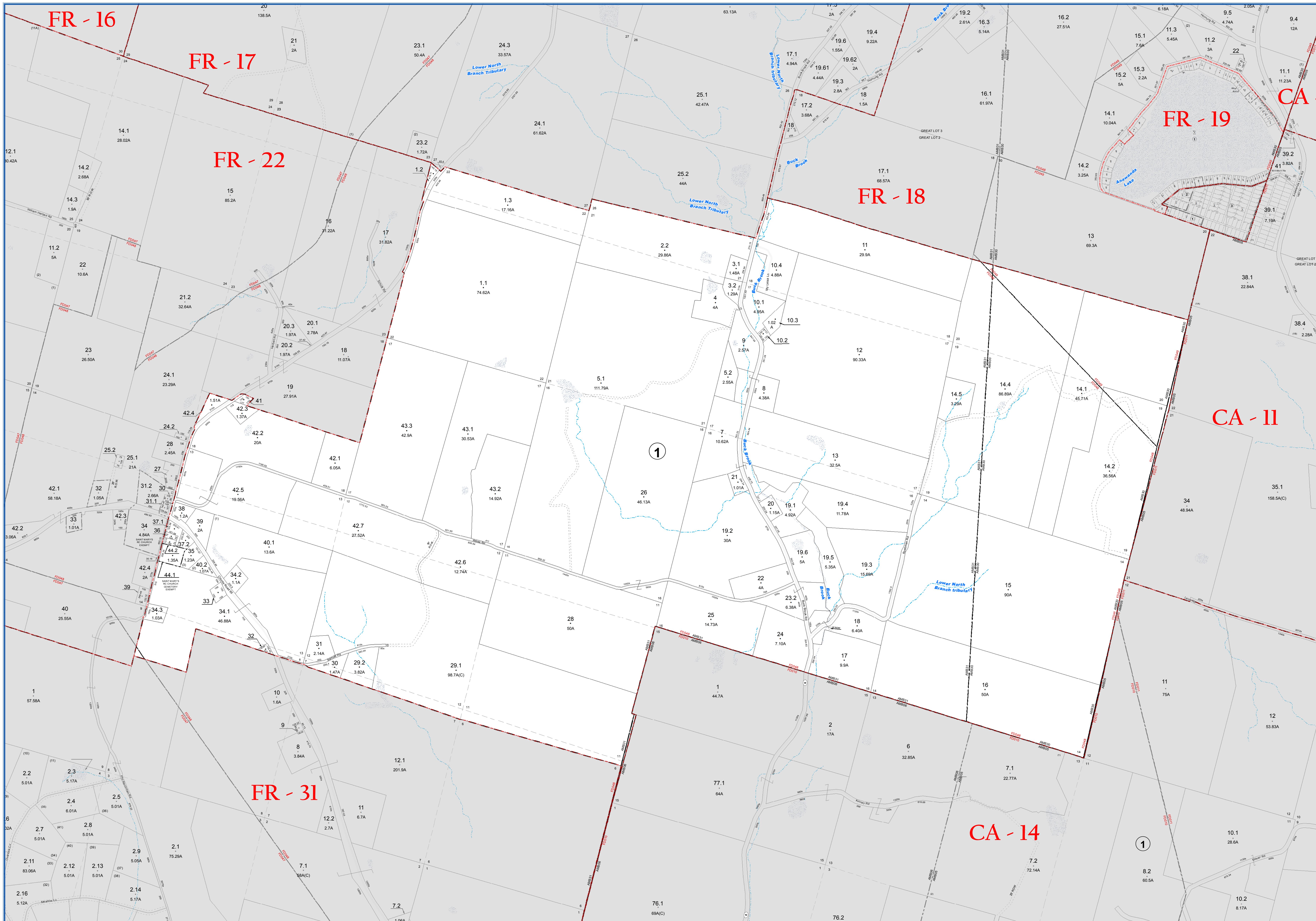
LEGEND	
STATE OR COUNTY LINE	TAX MAP BLOCK NO.
CITY/TOWN OR VILLAGE LINE	FILED PLAN LOT NO.
BLOCK/LINE	FILED PLAN BLOCK NO.
SPECIAL DISTRICT LINE	TAX MAP LOT NO.
EASEMENT LINE	AREA (From Deed)
PROPERTY LINE	AREA (Callaway)
FILED PLAN LOT LINE	DIMENSION (From Deed)
PATENT LINE	DIMENSION (Survey)
MATCH LINE	STREAM



TOWN OF FREMONT
 SULLIVAN COUNTY, NEW YORK
 North American datum 1983, State Plane New York East Feet

Photo No: 7-281, 282, 283 Date of Map: 3/7/1996
 Date of Photo: 6/4/1954 Scale: 1" = 400'
 Section No: 22

Current to: 10/16/2018



SULLIVAN COUNTY TAX MAP DEPARTMENT
 FOR TAX PURPOSES ONLY
 NOT TO BE USED FOR CONVEYANCE

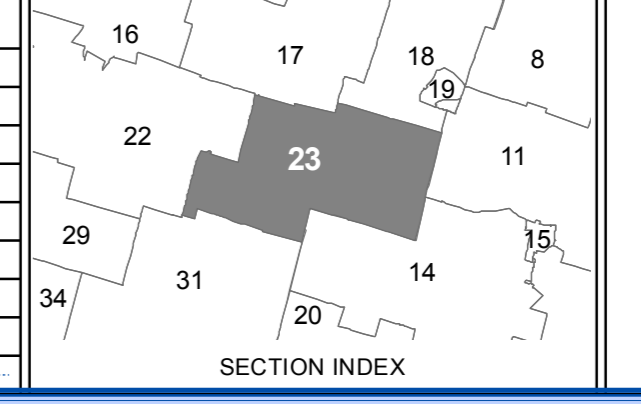
LEGEND APPLIES ONLY TO THE UNSHADED PORTION OF THE MAP

Owned & Maintained by:
Office of Real Property Services
 Sullivan County Government Center
 100 North St. Monticello, NY 12701
 Phone: (845) 837-2221

REVISION TABLE	
DATE	CHANGES
8/2/2010	Update to GIS format

SPECIAL DISTRICTS			
TYPE	SYMBOL	NAME	ARLM NO.
SCHOOL	SCH	SULLIVAN WEST	484802
FIRE	FD	HANNAWS	FD047
FIRE	FD	NORTH BRANCH	FD046
FIRE	FD	CALLUCON CENTER	FD049
AMBULANCE	AMB	UPPER DELAWARE VOLUNTEER	AMB31
AMBULANCE	AMB	AMBULANCE DISTRICT # 1	AMB30
AGRICULTURAL	AD	AG. DISTRICT # 1	AD001

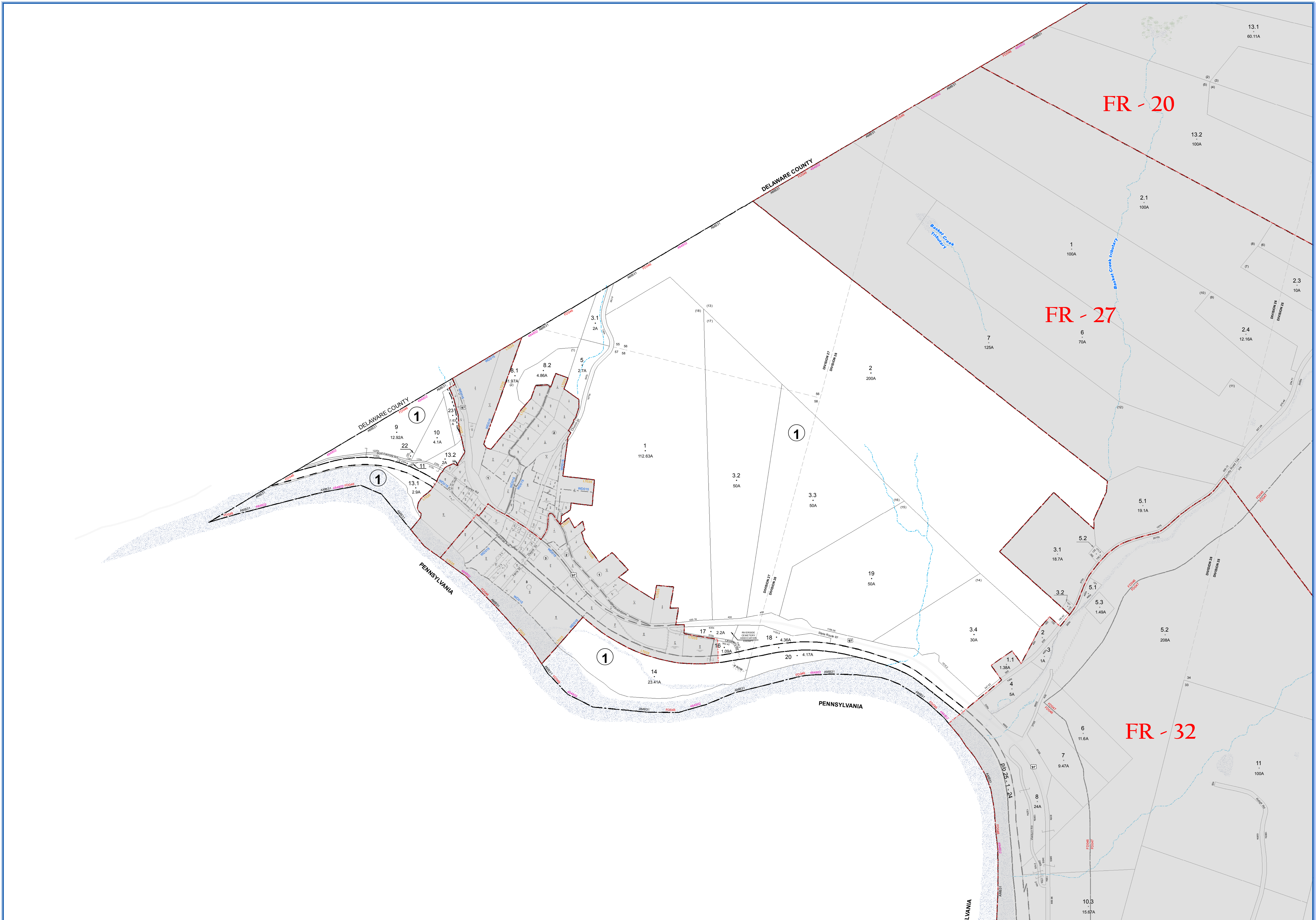
LEGEND	
STATE OR COUNTY LINE	TAX MAP BLOCK NO.
CITY/TOWN OR VILLAGE LINE	FILED PLAN LOT NO.
BLOCK/LIMIT	FILED PLAN BLOCK NO.
SPECIAL DISTRICT LINE	TAX MAP LOT NO.
EASEMENT LINE	AREA (From Deed)
PROPERTY LINE	AREA (Call/Map)
FILED PLAN LOT LINE	FILED PLAN LOT NO.
PATENT LINE	DIMENSION (From Deed)
MATCHLINE	DIMENSION (Search)
	STREAM



TOWN OF FREMONT
 SULLIVAN COUNTY, NEW YORK
 North American datum 1983, State Plane New York East Feet

Photo No: 7282, 283, 284 Date of Map: 12/2/2005
 Date of Photo: 6/4/1954 Scale: 1" = 400'
 Section No: 23

Current to: 10/16/2018



SULLIVAN COUNTY TAX MAP DEPARTMENT
 FOR TAX PURPOSES ONLY
 NOT TO BE USED FOR CONVEYANCE

LEGEND APPLIES ONLY TO THE UNSHADED PORTION OF THE MAP

North American Datum 1983, New York East

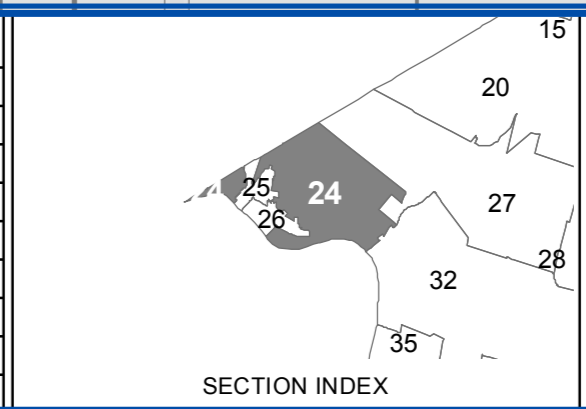


Owned & Maintained by:
Office of Real Property Services
 Sullivan County Government Center
 100 North St. Monticello, NY 12701
 Phone: (845) 897-2221

REVISION TABLE			
DATE	CHANGES	DATE	CHANGES
6/15/2016	24-1-8 new 8.1 & 8.2		
8/2/2010	Update to GIS format		

SPECIAL DISTRICTS			
TYPE	SYMBOL	NAME	ARLM NO.
SCHOOL	SCH	SULLIVAN WEST	484802
FIRE	FD	LONG EDDY	FD046
WATER	WD	LONG EDDY	WD015
LIGHT	LT	LONG EDDY	LT035
AMBULANCE	AMB	UPPER DELAWARE VOLUNTEER	AMB31

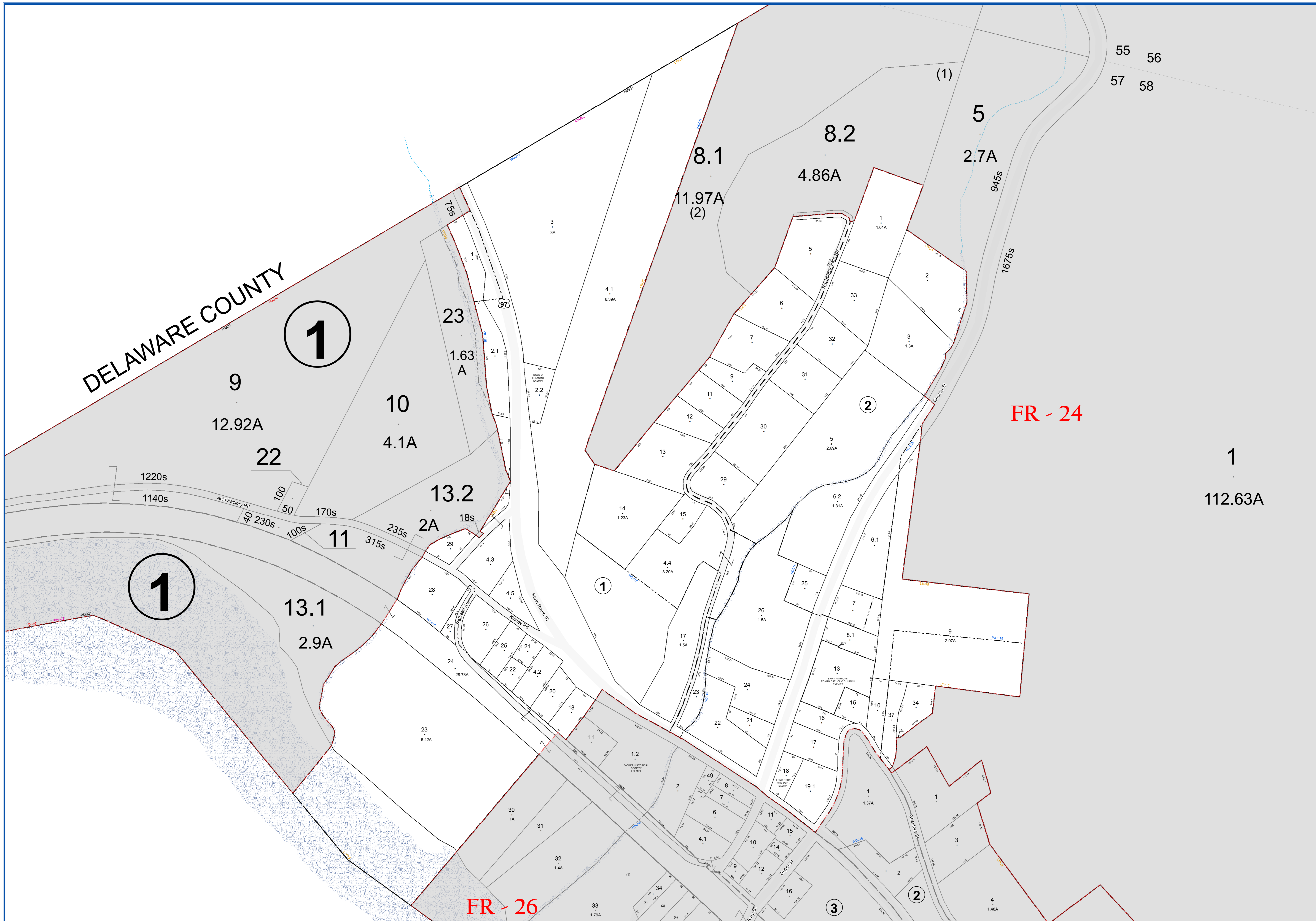
LEGEND	
STATE OR COUNTY LINE	TAX MAP BLOCK NO.
CITY/TOWN OR VILLAGE LINE	FILED PLAN LOT NO.
BLOCK LIMIT	FILED PLAN BLOCK NO.
SPECIAL DISTRICT LINE	TAX MAP LOT NO.
EASEMENT LINE	AREA (From Deed)
PROPERTY LINE	AREA (Call/Map)
FILED PLAN LOT LINE	DIMENSION (From Deed)
PATENT LINE	DIMENSION (Sched)
MATCH LINE	STREAM



TOWN OF FREMONT
 SULLIVAN COUNTY, NEW YORK
 North American datum 1983, State Plane New York East Feet

Photo No: 6-120, 121 Date of Map: 10/25/1991
 Date of Photo: 6/4/1994 Scale: 1" = 400'
 Section No: 24

Current to: 10/16/2018



DELAWARE COUNTY

FR - 24

FR - 26

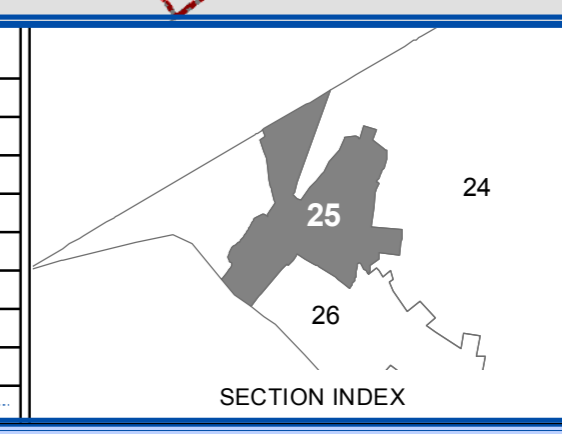
SULLIVAN COUNTY
TAX MAP DEPARTMENT
FOR TAX PURPOSES ONLY
NOT TO BE USED FOR CONVEYANCE
LEGEND APPLIES ONLY TO THE
UNSHADED PORTION OF THE MAP
North American Datum 1983, New York East

Sullivan
COUNTY CATSKILLS
Mountains of Opportunity
Owned & Maintained by:
Office of Real Property Services
Sullivan County Government Center
100 North St., Monticello, NY 12701
Phone: (845) 897-2221

REVISION TABLE			
DATE	CHANGES	DATE	CHANGES
12/20/2017	Combo 25-1-16&26-2-27 void now plo 25-1-4.4		
10/17/2013	Combo 25-2-26.2 into 25-2-6.1		
02/20/10	Update to GIS format		

SPECIAL DISTRICTS			
TYPE	SYMBOL	NAME	ARLM NO.
SCHOOL	SCH	SULLIVAN WEST	484802
FIRE	FD	LONG EDDY	F03485
WATER	WD	LONG EDDY	WD015
LIGHT	LT	LONG EDDY	LT035
AMBULANCE	AMB	UPPER DELAWARE VOLUNTEER	AMB31

LEGEND	
STATE OR COUNTY LINE	TAX MAP BLOCK NO.
CITY/TOWN OR VILLAGE LINE	FILED PLAN LOT NO.
BLOCK/LINE	FILED PLAN BLOCK NO.
SPECIAL DISTRICT LINE	TAX MAP LOT NO.
EASEMENT LINE	AREA (Fish Deed)
PROPERTY LINE	AREA (SAL/AM)
FILED PLAN LOT LINE	AREA (2ND)
PATENT LINE	DIMENSION (from Deed)
MATCH LINE	DIMENSION (Sched)
	STREAM



TOWN OF FREMONT
SULLIVAN COUNTY, NEW YORK
North American datum 1983, State Plane New York East Feet

Photo No: 6-120, 121 Date of Map: 3/7/1996
Date of Photo: 6/4/1954 Scale: 1" = 100'
Section No: 25

Current to: 10/16/2018

FR - 25

FR - 24

9A

PENNSYLVANIA

1

14
23.41A

430.18
400

17
630s
570s

2.2A

16
362.42
1.09A

9' ROW

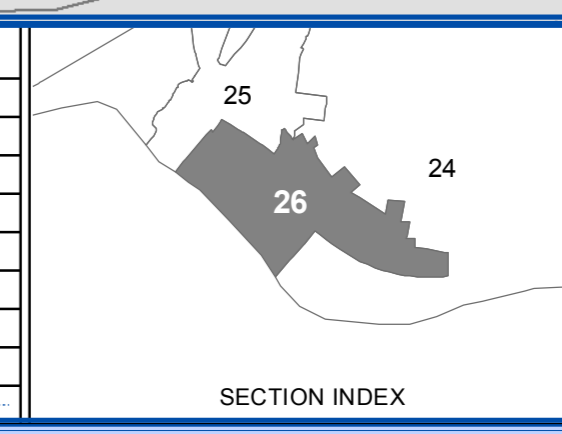
SULLIVAN COUNTY
TAX MAP DEPARTMENT
FOR TAX PURPOSES ONLY
NOT TO BE USED FOR CONVEYANCE
LEGEND APPLIES ONLY TO THE
UNSHADED PORTION OF THE MAP
North American Datum 1983, New York East

Sullivan
COUNTY CATSKILLS
Municipality of Opportunity
Owned & Maintained by:
Office of Real Property Services
Sullivan County Government Center
100 North St, Monticello, NY 12701
Phone: (845) 897-2221

REVISION TABLE			
DATE	CHANGES	DATE	CHANGES
8/28/2014	Combo 26-3-50 into 25		
5/22/2012	Combo 26-1-7-2 into 26-1-8-2		
1/26/2011	Split #26-1-7 into #26-1-7-1, #26-1-7-2		
8/2/2010	Update to GIS format		

SPECIAL DISTRICTS			
TYPE	SYMBOL	NAME	ARLM NO.
SCHOOL	SCH	SULLIVAN WEST	484802
FIRE	FD	LONG EDDY	F03648
WATER	WD	LONG EDDY	WD015
LIGHT	LT	LONG EDDY	LT035
AMBULANCE	AMB	UPPER DELAWARE VOLUNTEER	AMB31

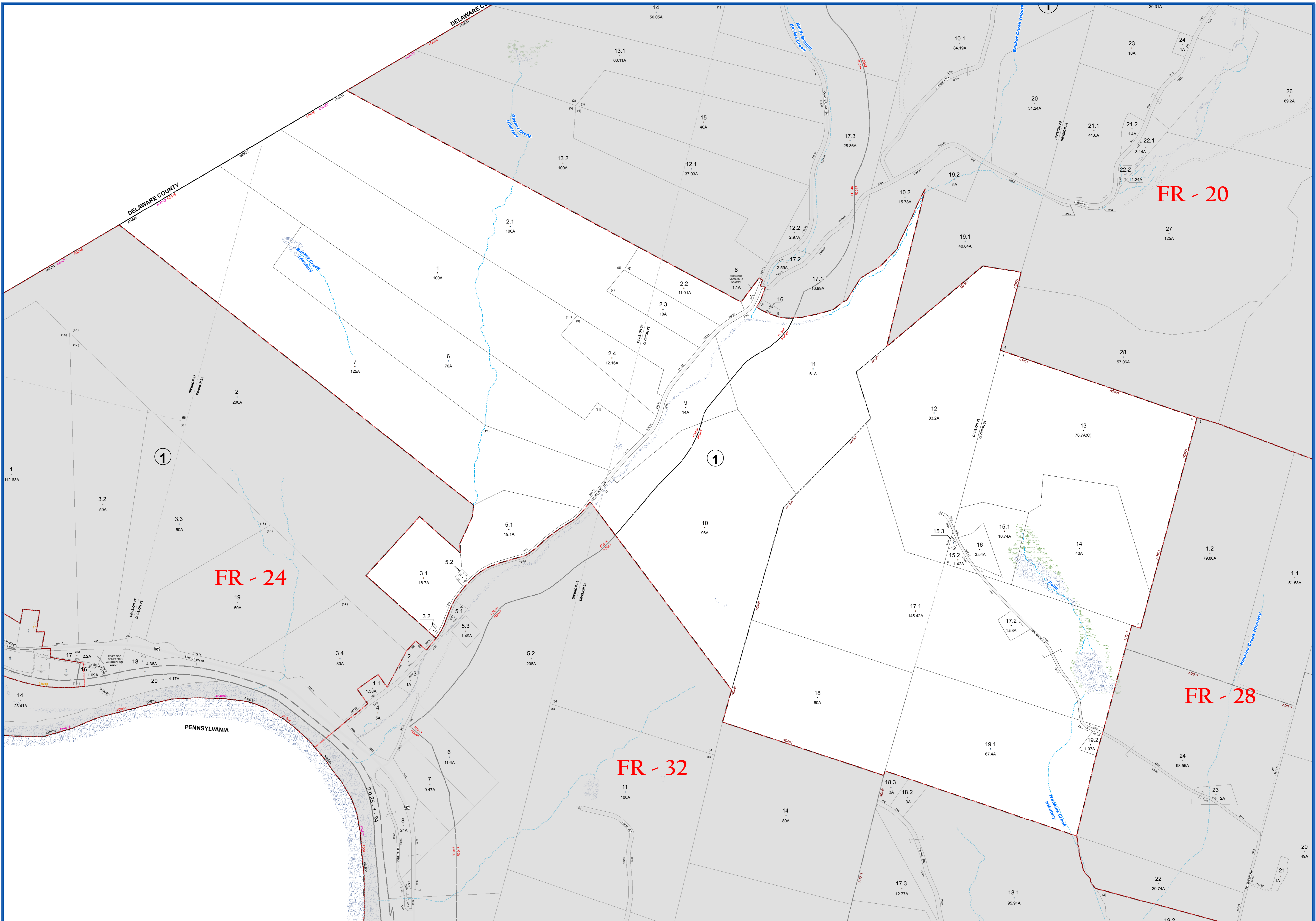
LEGEND			
STATE OR COUNTY LINE	TAX MAP BLOCK NO.		
CITY/TOWN OR VILLAGE LINE	FILED PLAN LOT NO.	(4)	
BLOCK LIMIT	FILED PLAN BLOCK NO.	(5)	
SPECIAL DISTRICT LINE	TAX MAP LOT NO.	(6)	
EASEMENT LINE	AREA (From Deed)	13.6A	
PROPERTY LINE	AREA (SALAMAD)	14.2(A)	
FILED PLAN LOT LINE	DIMENSION (From Deed)	2.6	
PATENT LINE	DIMENSION (SALAM)	079	
MATCH LINE	STREAM		



TOWN OF FREMONT
SULLIVAN COUNTY, NEW YORK
North American datum 1983, State Plane New York East Feet

Photo No: 6-120, 121 Date of Map: 3/7/1996
Date of Photo: 6/4/1954 Scale: 1" = 100'
Section No: 26

Current to: 10/16/2018



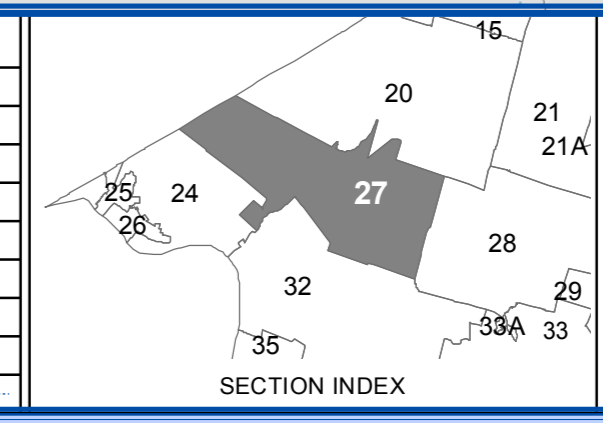
SULLIVAN COUNTY TAX MAP DEPARTMENT
 FOR TAX PURPOSES ONLY
 NOT TO BE USED FOR CONVEYANCE
 LEGEND APPLIES ONLY TO THE UNSHADED PORTION OF THE MAP
 North American Datum 1983, New York East

Sullivan County Catskills
 Owned & Maintained by:
Office of Real Property Services
 Sullivan County Government Center
 100 North St, Monticello, NY 12701
 Phone: (845) 897-2221

REVISION TABLE			
DATE	CHANGES	DATE	CHANGES
9/9/2016	Stipulation of Settlement 28-1-1 2.20-1-28.27-1-138.14		
8/2/2010	Update to GIS format		

SPECIAL DISTRICTS			
TYPE	SYMBOL	NAME	ARLM NO.
SCHOOL	SCH	SULLIVAN WEST	484802
FIRE	FD	HAWKINS	FD047
FIRE	FD	LONG EDDY	FD046
AMBULANCE	AMB	UPPER DELAWARE VOLUNTEER	AMB31
AGRICULTURAL	AD	AG DISTRICT # 1	AD001

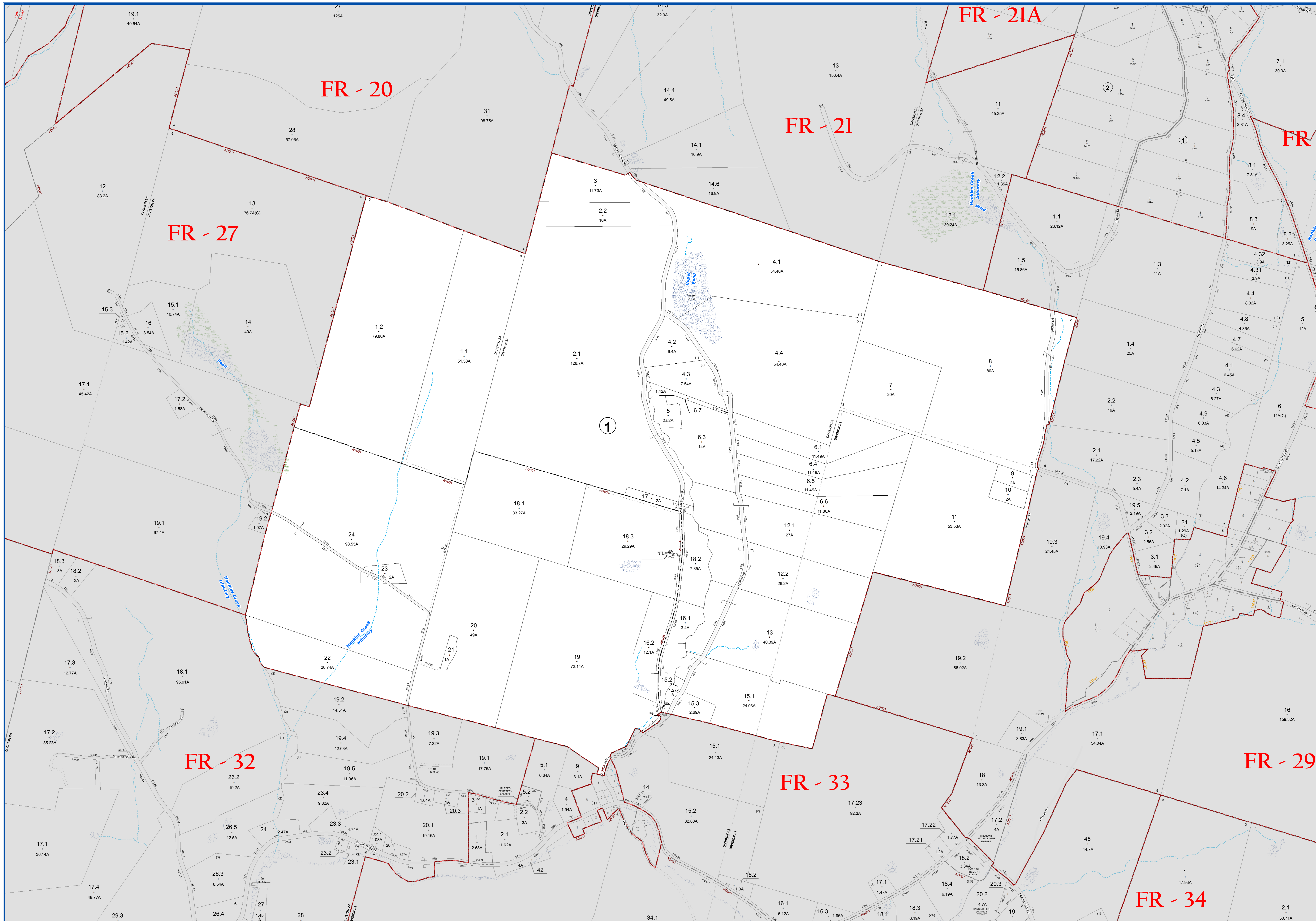
LEGEND	
STATE OR COUNTY LINE	TAX MAP BLOCK NO.
CITY/TOWN OR VILLAGE LINE	FILED PLAN LOT NO.
BLOCK LIMIT	FILED PLAN BLOCK NO.
SPECIAL DISTRICT LINE	TAX MAP LOT NO.
EASEMENT LINE	AREA (SAL/AM)
PROPERTY LINE	AREA (SAL/AM)
FILED PLAN LOT LINE	DIMENSION (From Deed)
PATENT LINE	DIMENSION (Scribed)
MATCH LINE	STREAM



TOWN OF FREMONT
 SULLIVAN COUNTY, NEW YORK
 North American datum 1983, State Plane New York East Feet

Photo No: 8-119, 120, 121 Date of Map: 3/7/1996
 Date of Photo: 6/4/1994 Scale: 1" = 400'
 Section No: 27

Current to: 10/16/2018



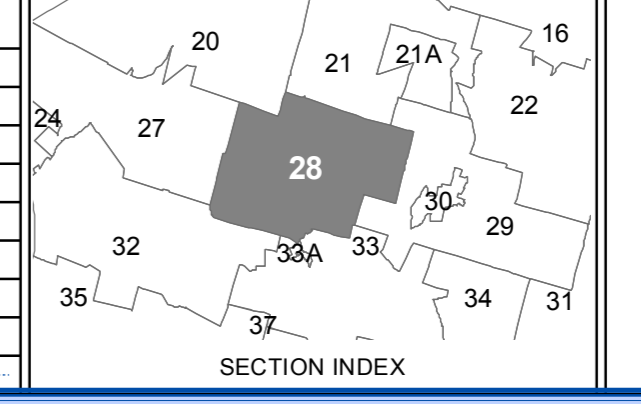
SULLIVAN COUNTY TAX MAP DEPARTMENT
 FOR TAX PURPOSES ONLY
 NOT TO BE USED FOR CONVEYANCE
 LEGEND APPLIES ONLY TO THE UNSHADED PORTION OF THE MAP
 North American Datum 1983, New York East



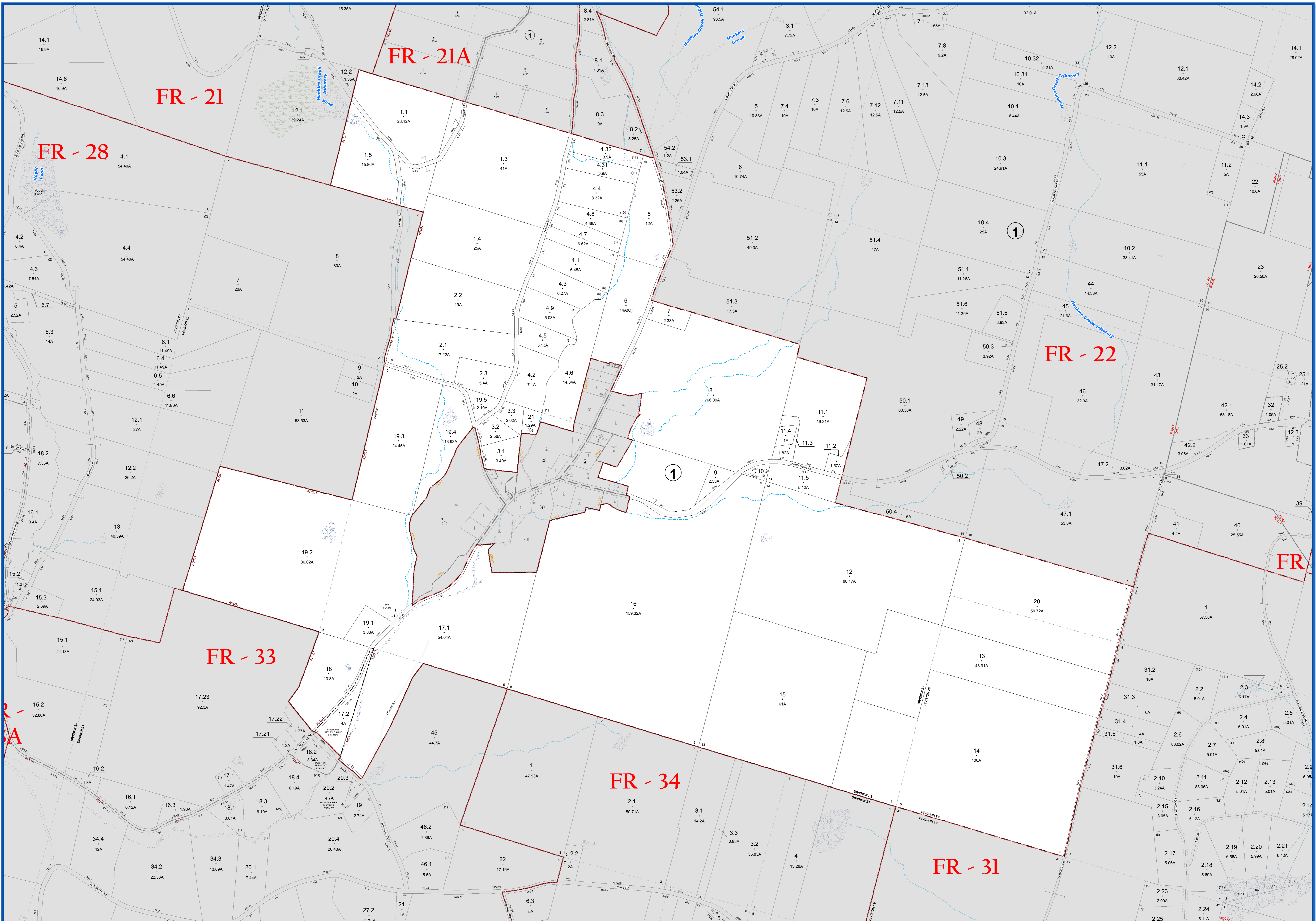
REVISION TABLE			
DATE	CHANGES	DATE	CHANGES
09/20/16	Stipulation of Settlement 28-1-1 2.20-1-28.27-1-138.4		
10/29/2015	Subdiv 28-1-1 1.1 1.1 & 4.4		
3/5/2015	Corrto 21-1-14.5 into 28-4-3		
8/2/2010	Update to GIS format		

SPECIAL DISTRICTS			
TYPE	SYMBOL	NAME	ARLM NO.
SCHOOL	SCH	SULLIVAN WEST	484802
FIRE	FD	HANNAWS	FD047
AMBULANCE	AMB	UPPER DELAWARE VOLUNTEER	AMB31
AGRICULTURAL	AD	AG. DISTRICT # 1	AD001

LEGEND	
STATE OR COUNTY LINE	TAX MAP BLOCK NO.
CITY/TOWN OR VILLAGE LINE	FILED PLAN LOT NO.
BLOCK LIMIT	FILED PLAN BLOCK NO.
SPECIAL DISTRICT LINE	TAX MAP LOT NO.
EASEMENT LINE	AREA (From Deed)
PROPERTY LINE	AREA (Sale/Map)
FILED PLAN LOT LINE	DIMENSION (From Deed)
PATENT LINE	DIMENSION (Scribed)
MATCH LINE	STREAM



TOWN OF FREMONT
 SULLIVAN COUNTY, NEW YORK
 North American datum 1983, State Plane New York East Feet
 Photo No.: 6-118, 119, 120 Date of Map: 3/7/1996
 Date of Photo: 6/4/1954 Scale: 1" = 400'
 Section No.: 28
 Current to: 10/16/2018



SULLIVAN COUNTY TAX MAP DEPARTMENT
 FOR TAX PURPOSES ONLY
 NOT TO BE USED FOR CONVEYANCE

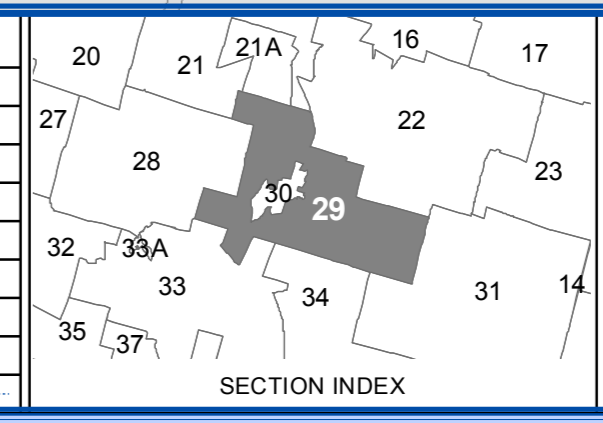
LEGEND APPLIES ONLY TO THE UNSHADED PORTION OF THE MAP
 North American Datum 1983, New York East

Sullivan COUNTY CATSKILLS
 Ministry of Opportunity
 Office of Real Property Services
 Sullivan County Government Center
 100 North St. Monticello, NY 12701
 Phone: (845) 897-2221

REVISION TABLE	
DATE	CHANGES
8/2/2010	Update to GIS format

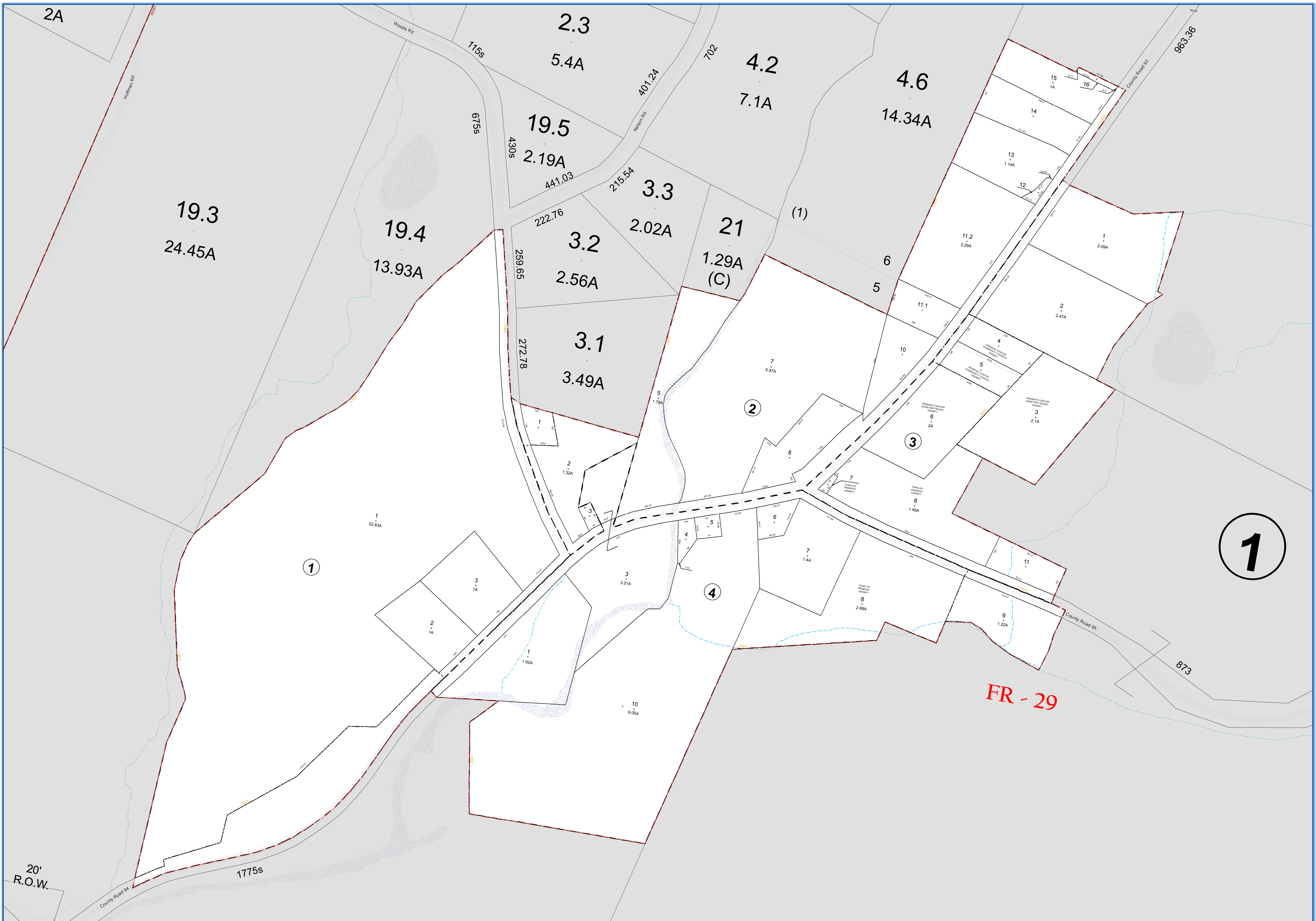
SPECIAL DISTRICTS			
TYPE	SYMBOL	NAME	ARLIM NO.
SCHOOL	SCH	SULLIVAN WEST	484802
FIRE	FD	HAWKINS	FD047
AMBULANCE	AMB	UPPER DELAWARE VOLUNTEER	AMB31
AGRICULTURAL	AD	AG. DISTRICT # 1	AD001

LEGEND	
STATE OR COUNTY LINE	TAX MAP BLOCK NO.
CITY/TOWN OR VILLAGE LINE	FEED PLAN LOT NO.
BLOCK/LIMIT	FEED PLAN BLOCK NO.
SPECIAL DISTRICT LINE	TAX MAP LOT NO.
EASEMENT LINE	AREA (SALVAGE)
PROPERTY LINE	AREA (SALVAGE)
FILED PLAN LOT LINE	DIMENSION (From Deed)
PATENT LINE	DIMENSION (Scribed)
MATCHLINE	STREAM



TOWN OF FREMONT
 SULLIVAN COUNTY, NEW YORK
 North American datum 1983, State Plane New York East Feet

Photo No: 6-118, 119, 2-261, 262, 263
 Date of Photo: 6/4/1954
 Scale: 1" = 400'
 Section No: 29
 Current to: 10/16/2018



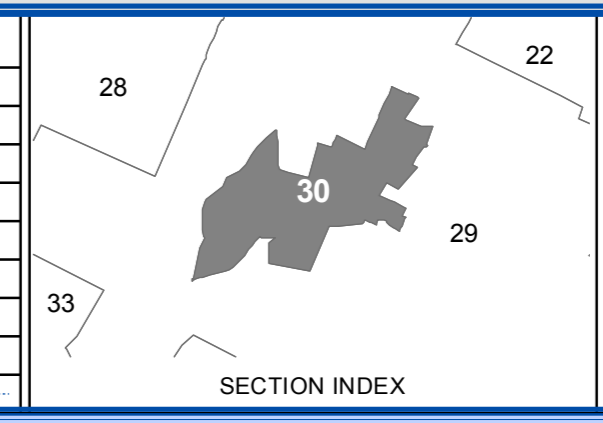
SULLIVAN COUNTY TAX MAP DEPARTMENT
 FOR TAX PURPOSES ONLY
 NOT TO BE USED FOR CONVEYANCE
 LEGEND APPLIES ONLY TO THE UNSHADED PORTION OF THE MAP
 North American Datum 1983, New York East

Sullivan COUNTY CATSKILLS
 Mountains of Opportunity
 Owned & Maintained by:
Office of Real Property Services
 Sullivan County Government Center
 100 North St., Monticello, NY 12701
 Phone: (845) 837-2221

REVISION TABLE			
DATE	CHANGES	DATE	CHANGES
8/2/2010	Update to GIS format		

SPECIAL DISTRICTS			
TYPE	SYMBOL	NAME	ARL/M NO.
SCHOOL	SCH	SULLIVAN WEST	484802
FIRE	FD	HAWKINS	FD047
AMBULANCE	AMB	UPPER DELAWARE VOLUNTEER	AMB31
LIGHT	LT	FREMONT CENTER	LT037
AGRICULTURAL	AD	AG. DISTRICT # 1	AD001

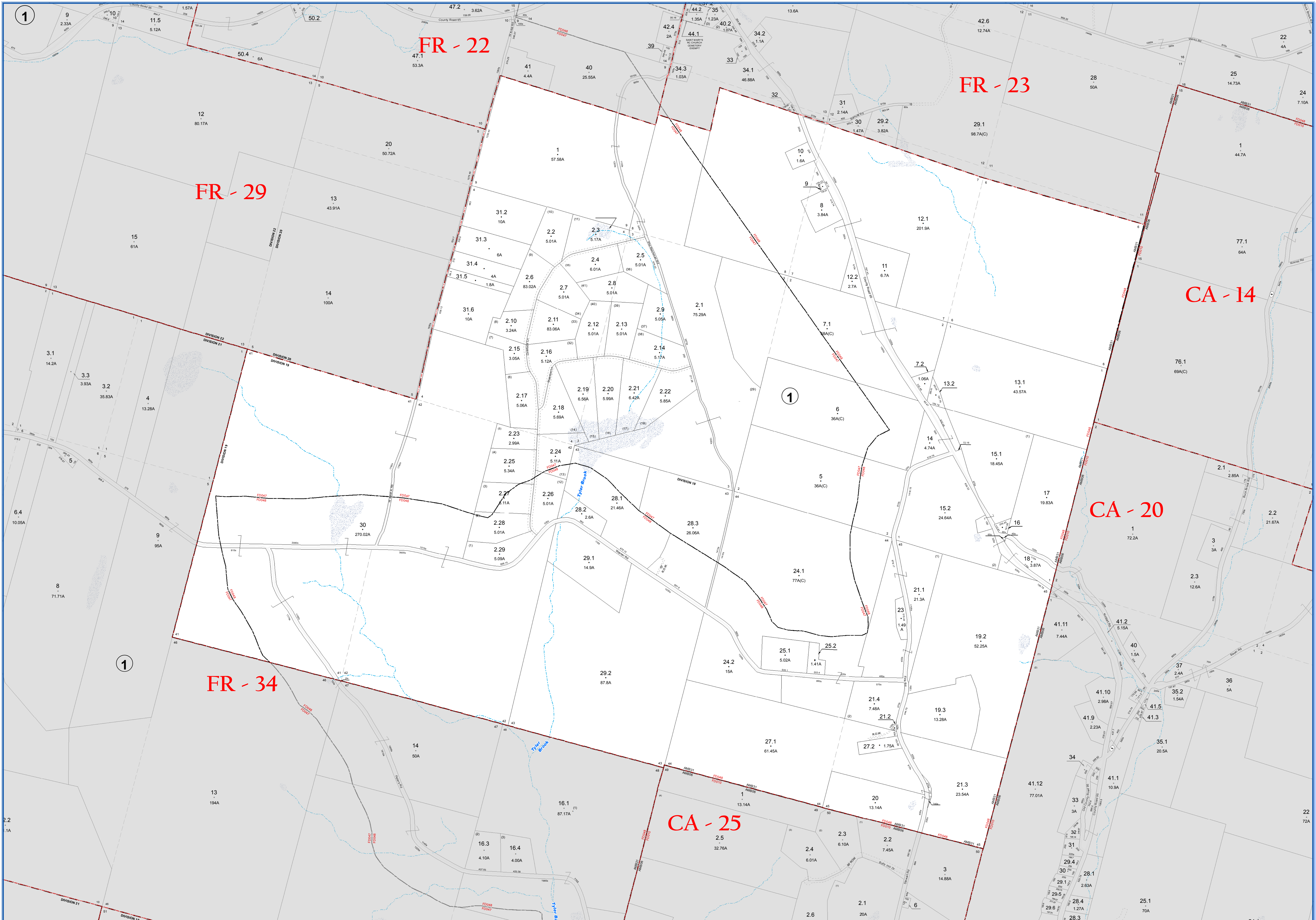
LEGEND	
STATE OR COUNTY LINE	TAX MAP BLOCK NO.
CITY/TOWN OR VILLAGE LINE	FILED PLAN LOT NO.
BLOCK LIMIT	FILED PLAN BLOCK NO.
SPECIAL DISTRICT LINE	TAX MAP LOT NO.
EASEMENT LINE	AREA (From Deed)
PROPERTY LINE	AREA (Calculated)
FILED PLAN LOT LINE	DIMENSION (From Deed)
PATENT LINE	DIMENSION (Scribed)
MATCH LINE	STREAM



TOWN OF FREMONT
 SULLIVAN COUNTY, NEW YORK
 North American datum 1983, State Plane New York East Feet

Photo No: 6-118, 119 Date of Map: 3/7/1996
 Date of Photo: 6/4/1994 Scale: 1" = 100'
 Section No: 30

TAX MAP
 Current to: 10/16/2018



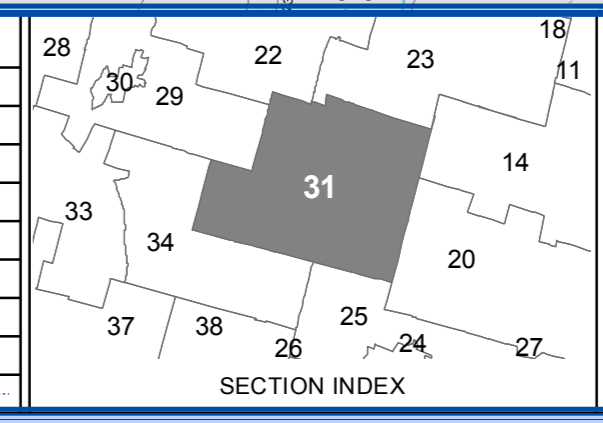
SULLIVAN COUNTY TAX MAP DEPARTMENT
 FOR TAX PURPOSES ONLY
 NOT TO BE USED FOR CONVEYANCE
 LEGEND APPLIES ONLY TO THE UNSHADED PORTION OF THE MAP
 North American Datum 1983, New York East

Sullivan COUNTY CATSKILLS
 Municipality of Opportunity
 Office of Real Property Services
 Sullivan County Government Center
 100 North St. Monticello, NY 12701
 Phone: (849) 897-2221

REVISION TABLE	
DATE	CHANGES
11/9/2012	Combo 31-1-22826 into 31-1-24-1
02/20/10	Update to GIS format

SPECIAL DISTRICTS			
TYPE	SYMBOL	NAME	ARLM NO.
SCHOOL	SCH	SULLIVAN WEST	484802
FIRE	FD	HANNAWS	FD047
FIRE	FD	NORTH BRANCH	FD048
AMBULANCE	AMB	UPPER DELAWARE VOLUNTEER	AMB31
AGRICULTURAL	AD	AG. DISTRICT # 1	AD001

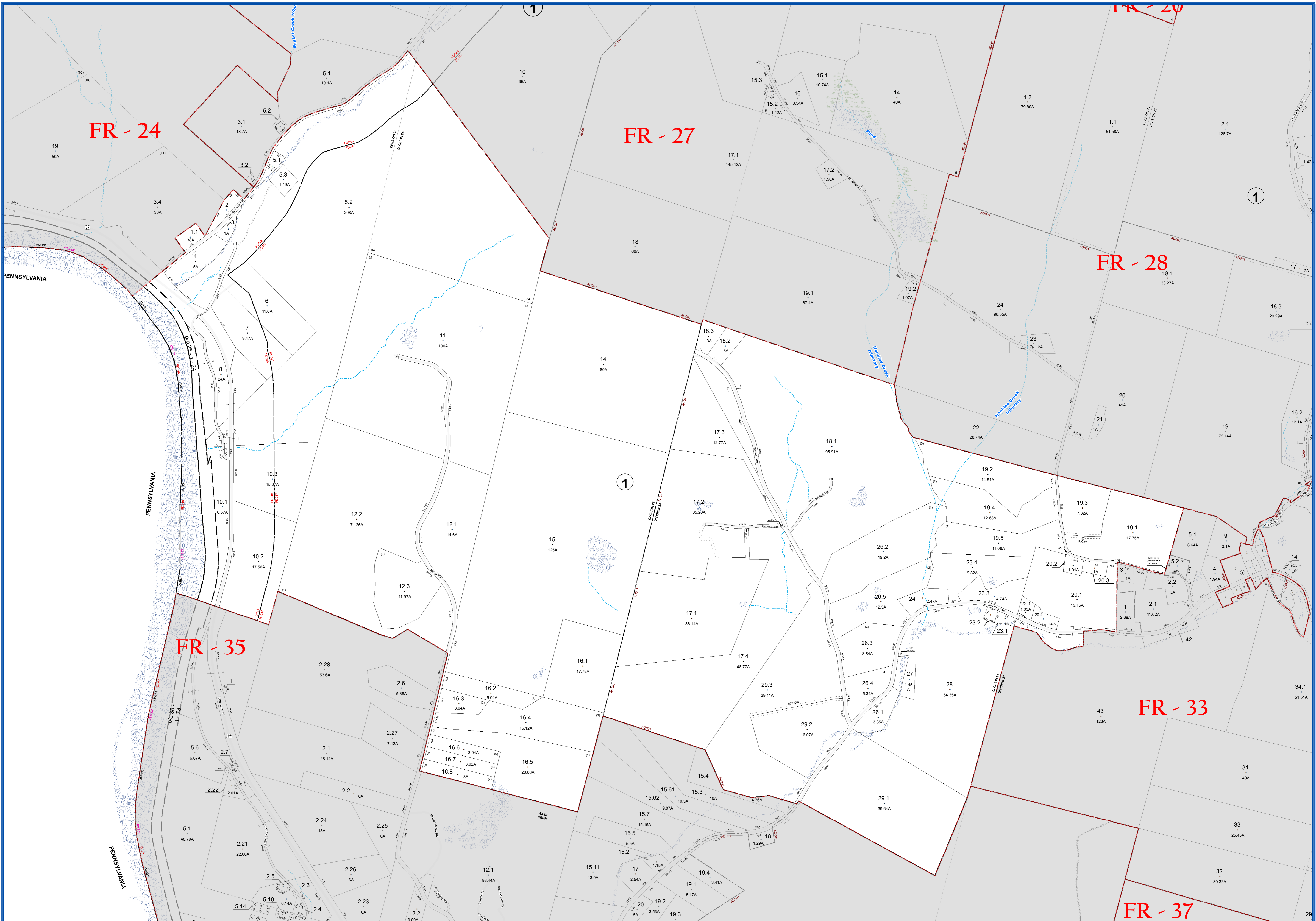
LEGEND	
STATE OR COUNTY LINE	TAX MAP BLOCK NO.
CITY TOWN OR VILLAGE LINE	FILED PLAN LOT NO.
BLOCK LIMIT	FILED PLAN BLOCK NO.
SPECIAL DISTRICT LINE	TAX MAP LOT NO.
EASEMENT LINE	AREA (Calculated)
PROPERTY LINE	AREA (Calculated)
FILED PLAN LOT LINE	DIMENSION (From Deed)
PATENT LINE	DIMENSION (Scared)
MATCH LINE	STREAM



TOWN OF FREMONT
 SULLIVAN COUNTY, NEW YORK
 North American datum 1983, State Plane New York East Feet

Photo No: 6-117, 118, 7-262, 263 Date of Map: 3/7/1996
 Date of Photo: 6/5/1994 Scale: 1" = 400'
 Section No: 31

Current to: 10/16/2018



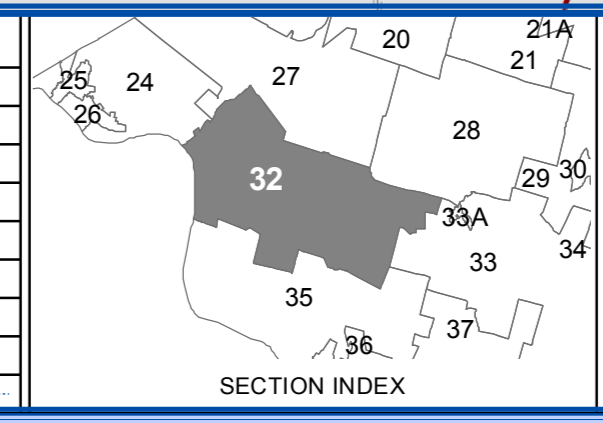
SULLIVAN COUNTY TAX MAP DEPARTMENT
 FOR TAX PURPOSES ONLY
 NOT TO BE USED FOR CONVEYANCE
 LEGEND APPLIES ONLY TO THE UNSHADED PORTION OF THE MAP
 North American Datum 1983, New York East

Sullivan County Catskills
 County of Catskills
 Office of Real Property Services
 Sullivan County Government Center
 100 North St., Monticello, NY 12701
 Phone: (845) 897-2221

REVISION TABLE			
DATE	CHANGES	DATE	CHANGES
12/12/2017	Combo 32-1-25 void now pio 32-1-24		
3/26/2019	Combo 32-1-17-3 void now pio 4		
3/13/2019	Combo 32-1-22-2 void now pio 20-4		
9/2/2019	Update to GIS format		

SPECIAL DISTRICTS			
TYPE	SYMBOL	NAME	ARLM NO.
SCHOOL	SCH	SULLIVAN WEST	484802
FIRE	FD	HANNANS	FD047
FIRE	FD	LONG EDDY	FD046
AMBULANCE	AMB	UPPER DELAWARE VOLUNTEER	AMB31
AGRICULTURAL	AD	AG DISTRICT # 1	AD001

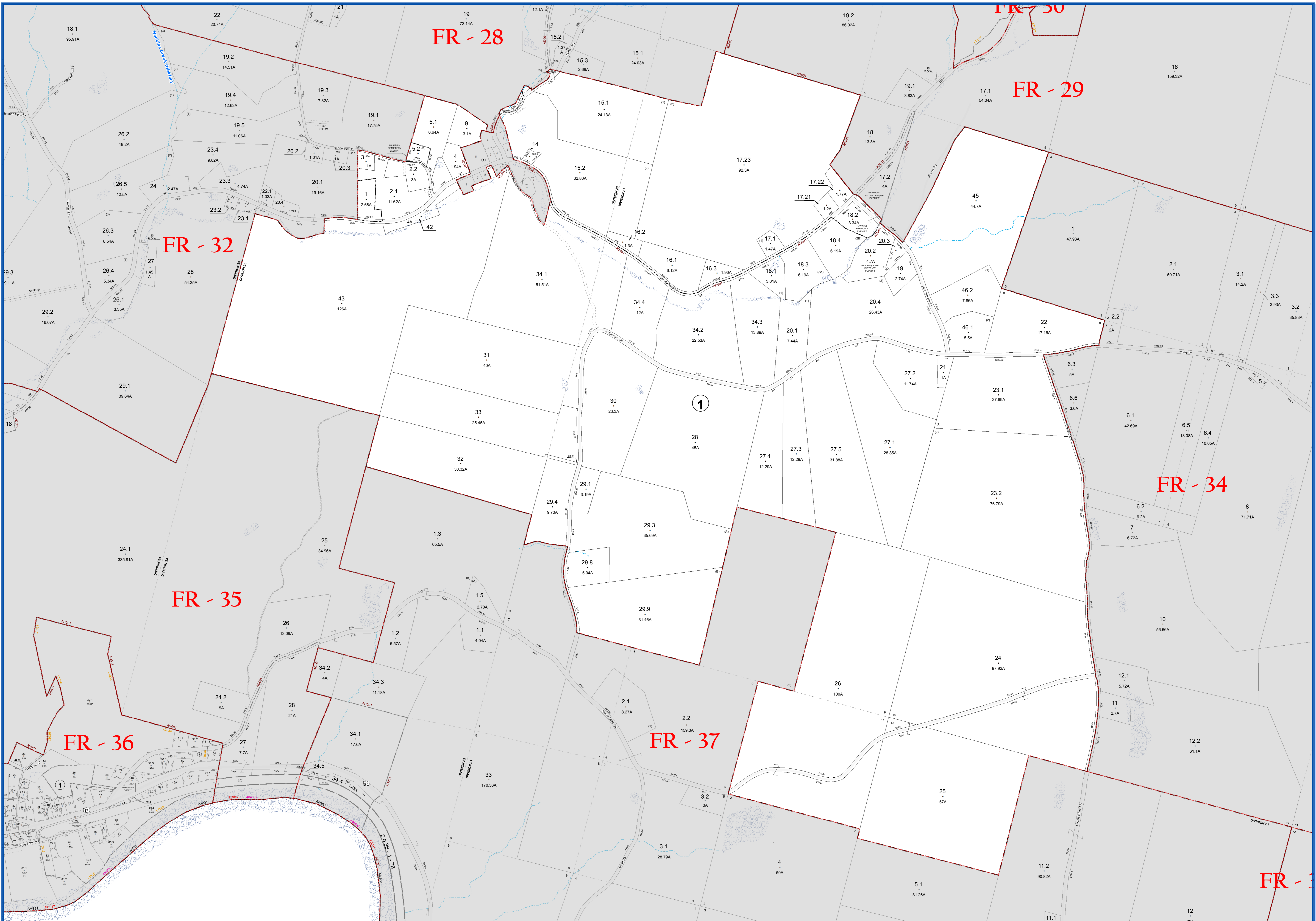
LEGEND	
STATE OR COUNTY LINE	TAX MAP BLOCK NO.
CITY/TOWN OR VILLAGE LINE	FILED PLAN LOT NO.
BLOCK LIMIT	FILED PLAN BLOCK NO.
SPECIAL DISTRICT LINE	TAX MAP LOT NO.
EASEMENT LINE	AREA (From Deed)
PROPERTY LINE	AREA (Calculated)
FILED PLAN LOT LINE	DIMENSION (From Deed)
PATENT LINE	DIMENSION (Scribed)
MATCH LINE	STREAM



TOWN OF FREMONT
 SULLIVAN COUNTY, NEW YORK
 North American datum 1983, State Plane New York East Feet

Photo No: 6-119, 120, 121 Date of Map: 3/7/1996
 Date of Photo: 6/4/1954 Scale: 1" = 400'
 Section No: 32

Current to: 10/16/2018



**SULLIVAN COUNTY
TAX MAP DEPARTMENT**

FOR TAX PURPOSES ONLY
NOT TO BE USED FOR CONVEYANCE

LEGEND APPLIES ONLY TO THE
UNSHADED PORTION OF THE MAP
North American Datum 1983, New York East



REVISION TABLE

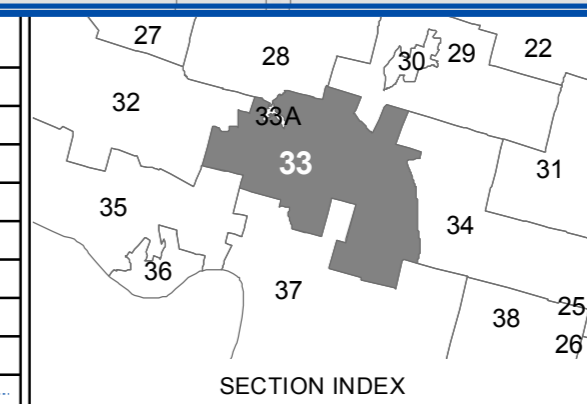
DATE	CHANGES	DATE	CHANGES
3/15/2016	Lot Imp 33-1-29 into 29.10 & 29.11	8/2/2010	Update to GIS format
3/15/2016	Combo 33-1-29 into 29.10 & 29.11		
3/15/2016	Combo 33-1-29 into 33.1-1-33		
1/19/2016	Subdiv 33-1-23 into 23.1 & 23.2		
1/3/2014	2 Lot Sub 33-1-15 into 15.1 & 15.2		
3/13/2013	Combo 33-1-35.2 into 33A-1-15.1		
3/13/2013	Combo 33-1-35.1 into 33A-1-15.2		
3/13/2013	Lot Imp 33-1-35 into 35.1 & 35.2		

SPECIAL DISTRICTS

TYPE	SYMBOL	NAME	ARLM NO.	TYPE	SYMBOL	NAME	ARLM NO.
SCHOOL	SCH	SULLIVAN WEST	484802				
FIRE	FD	HAWKSWISS	FD047				
AMBULANCE	AMB	UPPER DELAWARE VOLUNTEER	AMB31				
AGRICULTURAL	AD	AG. DISTRICT # 1	AD001				

LEGEND

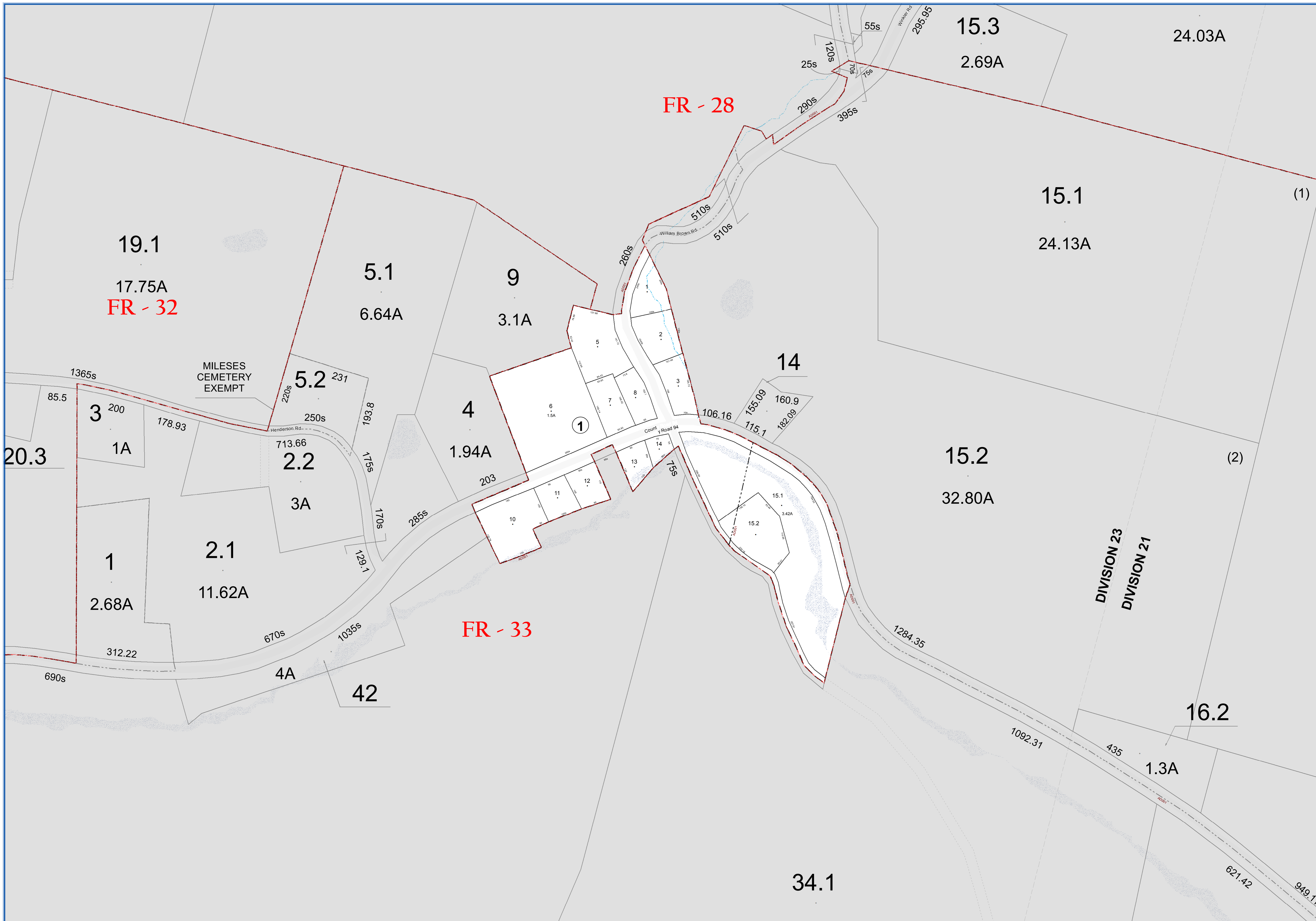
STATE OR COUNTY LINE	---	TAX MAP BLOCK NO.	(B)
CITY/TOWN OR VILLAGE LINE	---	FILED PLAN LOT NO.	(P)
BLOCK LIMIT	---	FILED PLAN BLOCK NO.	(B)
SPECIAL DISTRICT LINE	---	TAX MAP LOT NO.	(L)
EASEMENT LINE	---	AREA (From Deed)	13.6A
PROPERTY LINE	---	AREA (Call/Map)	14.2A(C)
FILED PLAN LOT LINE	---	DIMENSION (From Deed)	2.6
PATENT LINE	---	DIMENSION (Square)	079
MATCHLINE	---	STREAM	---



TAX MAP
TOWN OF FREMONT
SULLIVAN COUNTY, NEW YORK
North American datum 1983, State Plane New York East Feet

Photo No: 6-118, 119, 120 Date of Map: 3/13/2002
Date of Photo: 6/5/1954 Scale: 1" = 400'
Section No: 33

Current to: 10/16/2018



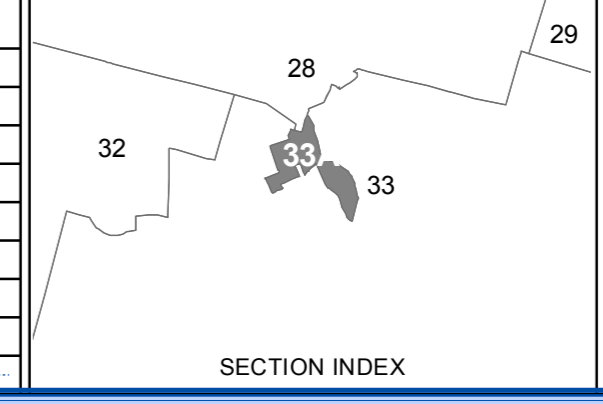
**SULLIVAN COUNTY
TAX MAP DEPARTMENT**
FOR TAX PURPOSES ONLY
NOT TO BE USED FOR CONVEYANCE
LEGEND APPLIES ONLY TO THE
UNSHADED PORTION OF THE MAP
North American Datum 1983, New York East



REVISION TABLE			
DATE	CHANGES	DATE	CHANGES
3/13/2013	Lotmap 33-1-36 into 35 18.35 2.33A-1-15 into 15 18.15 2		
3/13/2013	Combo 33-1-35 2 into 33A-1-15 1		
3/13/2013	Combo 33-1-35 1 into 33A-1-15 2		
3/22/2012	Combo 33A-1-9 into 33A-1-10		

SPECIAL DISTRICTS			
TYPE	SYMBOL	NAME	ARLM NO.
SCHOOL	SCH	SULLIVAN WEST	484802
FIRE	FD	HAWKINS	FD047
AMBULANCE	AMB	UPPER DELAWARE VOLUNTEER	AMB31
AGRICULTURAL	AD	AG. DISTRICT # 1	AD001

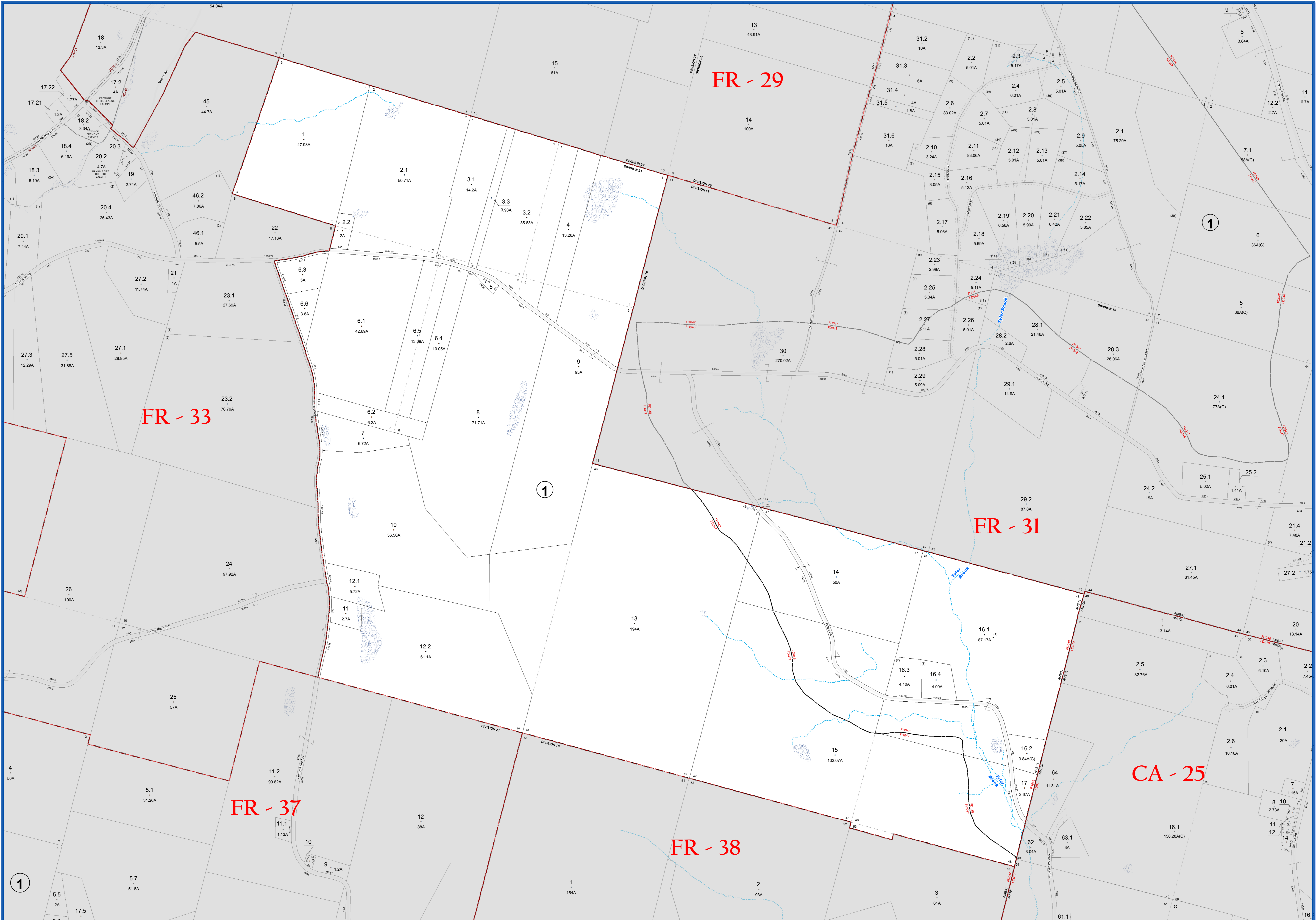
LEGEND	
STATE OR COUNTY LINE	TAX MAP BLOCK NO. (4)
CITY/TOWN OR VILLAGE LINE	FILED PLAN LOT NO. (9)
BLOCK LIMIT	FILED PLAN BLOCK NO. (3)
SPECIAL DISTRICT LINE	TAX MAP LOT NO. (2)
EASEMENT LINE	AREA (From Deed) 13.6A
PROPERTY LINE	AREA (CALC) 14.2(A)
FILED PLAN LOT LINE	DIMENSION (From Deed) 2.6
PATENT LINE	DIMENSION (Sched) 079
MATCH LINE	STREAM



TOWN OF FREMONT
SULLIVAN COUNTY, NEW YORK
North American datum 1983, State Plane New York East Feet

Photo No: 6-118, 119, 120 Date of Map: 9/23/1996
Date of Photo: 6/5/1994 Scale: 1" = 100'
Section No: 33A

Current to: 10/16/2018



SULLIVAN COUNTY TAX MAP DEPARTMENT
 FOR TAX PURPOSES ONLY
 NOT TO BE USED FOR CONVEYANCE

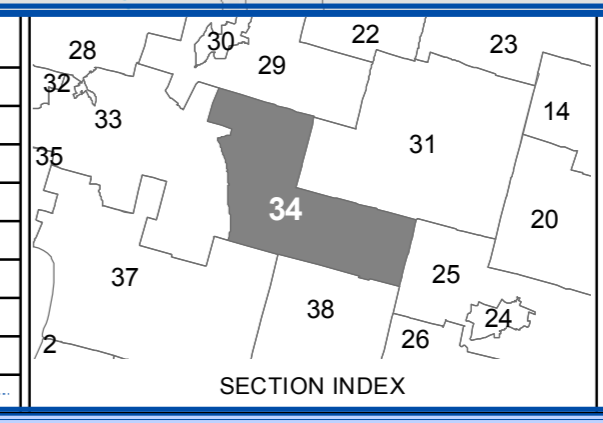
LEGEND APPLIES ONLY TO THE UNSHADED PORTION OF THE MAP

Office of Real Property Services
 Sullivan County Government Center
 100 North St, Monticello, NY 12701
 Phone: (849) 897-2221

REVISION TABLE			
DATE	CHANGES	DATE	CHANGES
11/22/2013	2 Lot Sub 34-1-16.1 into 16.1, 16.3&16.4		
02/20/10	Update to GIS format		

SPECIAL DISTRICTS			
TYPE	SYMBOL	NAME	ARLM NO.
SCHOOL	SCH	SULLIVAN WEST	484802
FIRE	FD	HAWKINS	FD047
FIRE	FD	NORTH BRANCH	FD048
AMBULANCE	AMB	UPPER DELAWARE VOLUNTEER	AMB31
AGRICULTURAL	AD	AG. DISTRICT # 1	AD001

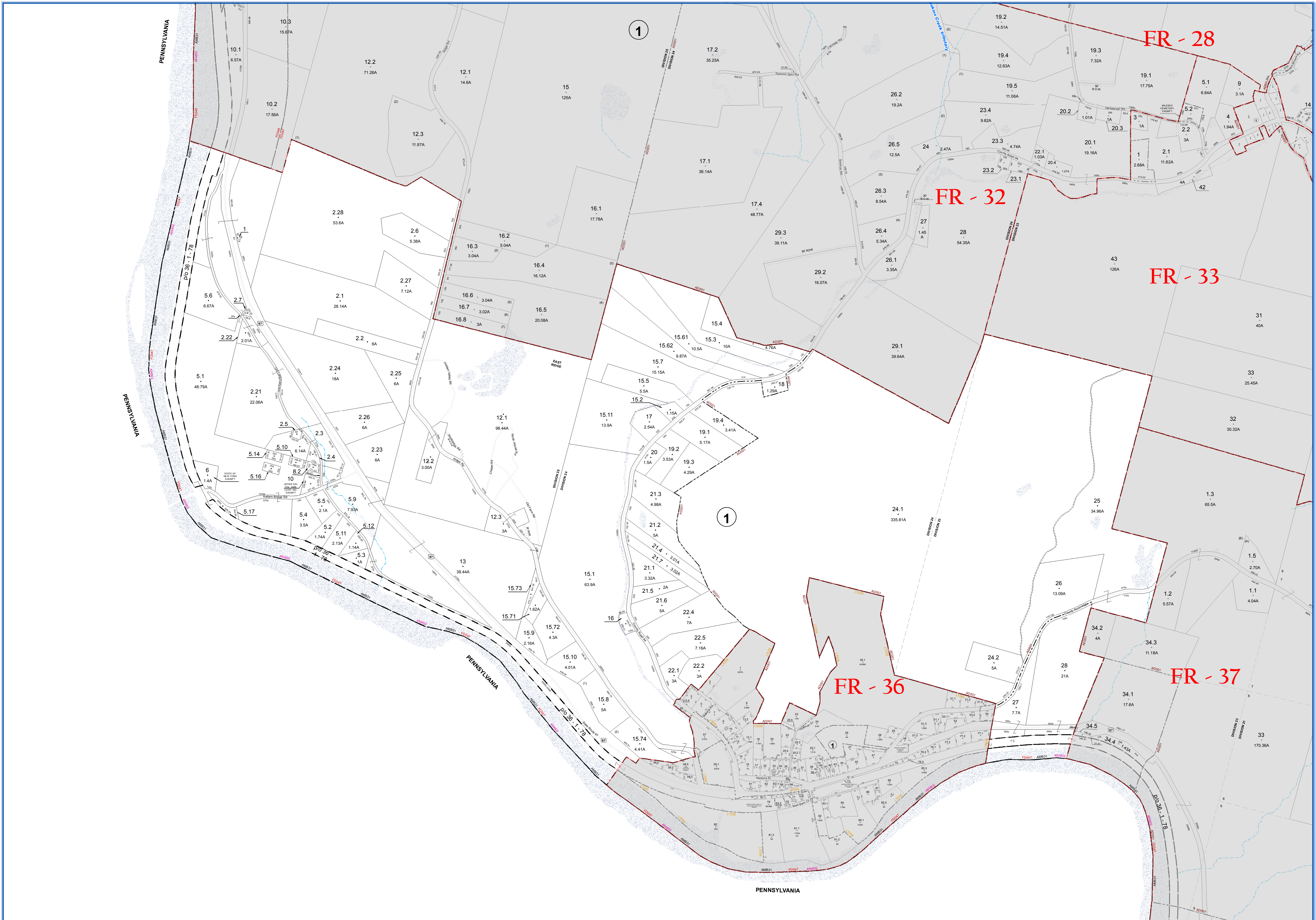
LEGEND	
STATE OR COUNTY LINE	TAX MAP BLOCK NO.
CITY/TOWN OR VILLAGE LINE	FILED PLAN LOT NO.
BLOCK/LIMIT	FILED PLAN BLOCK NO.
SPECIAL DISTRICT LINE	TAX MAP LOT NO.
EASEMENT LINE	AREA (From Deed)
PROPERTY LINE	AREA (Calculated)
FILED PLAN LOT LINE	DIMENSION (From Deed)
PATENT LINE	DIMENSION (Searched)
MATCH LINE	STREAM



TOWN OF FREMONT
 SULLIVAN COUNTY, NEW YORK
 North American datum 1983, State Plane New York East Feet

Photo No: 6-117, 118 Date of Map: 3/7/1996
 Date of Photo: 6/5/1994 Scale: 1" = 400'
 Section No: 34

Current to: 10/16/2018



SULLIVAN COUNTY TAX MAP DEPARTMENT

FOR TAX PURPOSES ONLY
NOT TO BE USED FOR CONVEYANCE

LEGEND APPLIES ONLY TO THE UNSHADED PORTION OF THE MAP

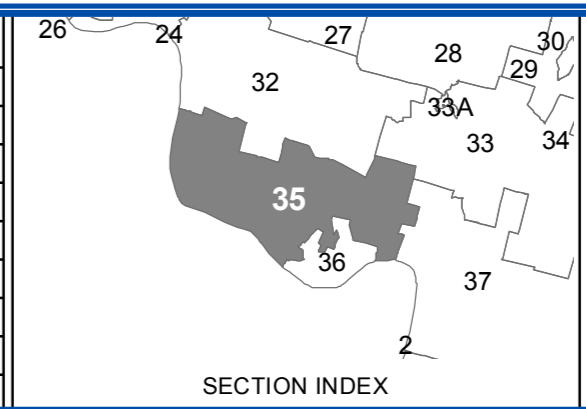
North American Datum 1983, New York East

Owned & Maintained by:
Office of Real Property Services
Sullivan County Government Center
100 North St. Monticello, NY 12701
Phone: (845) 897-2221

REVISION TABLE			
DATE	CHANGES	DATE	CHANGES
8/2/2010	Update to GIS format		

SPECIAL DISTRICTS			
TYPE	SYMBOL	NAME	ARLM NO.
SCHOOL	SCH	SULLIVAN WEST	484802
FIRE	FD	HAWKINS	FD047
FIRE	FD	LONG EDDY	FD046
AMBULANCE	AMB	UPPER DELAWARE VOLUNTEER	AMB31
AGRICULTURAL	AD	AG. DISTRICT # 1	AD001

LEGEND	
STATE OR COUNTY LINE	TAX MAP BLOCK NO.
CITY/TOWN OR VILLAGE LINE	FILED PLAN LOT NO.
BLOCK LIMIT	FILED PLAN BLOCK NO.
SPECIAL DISTRICT LINE	TAX MAP LOT NO.
EASEMENT LINE	AREA (From Deed)
PROPERTY LINE	AREA (Call/Map)
FILED PLAN LOT LINE	DIMENSION (From Deed)
PATENT LINE	DIMENSION (Search)
MATCH LINE	STREAM

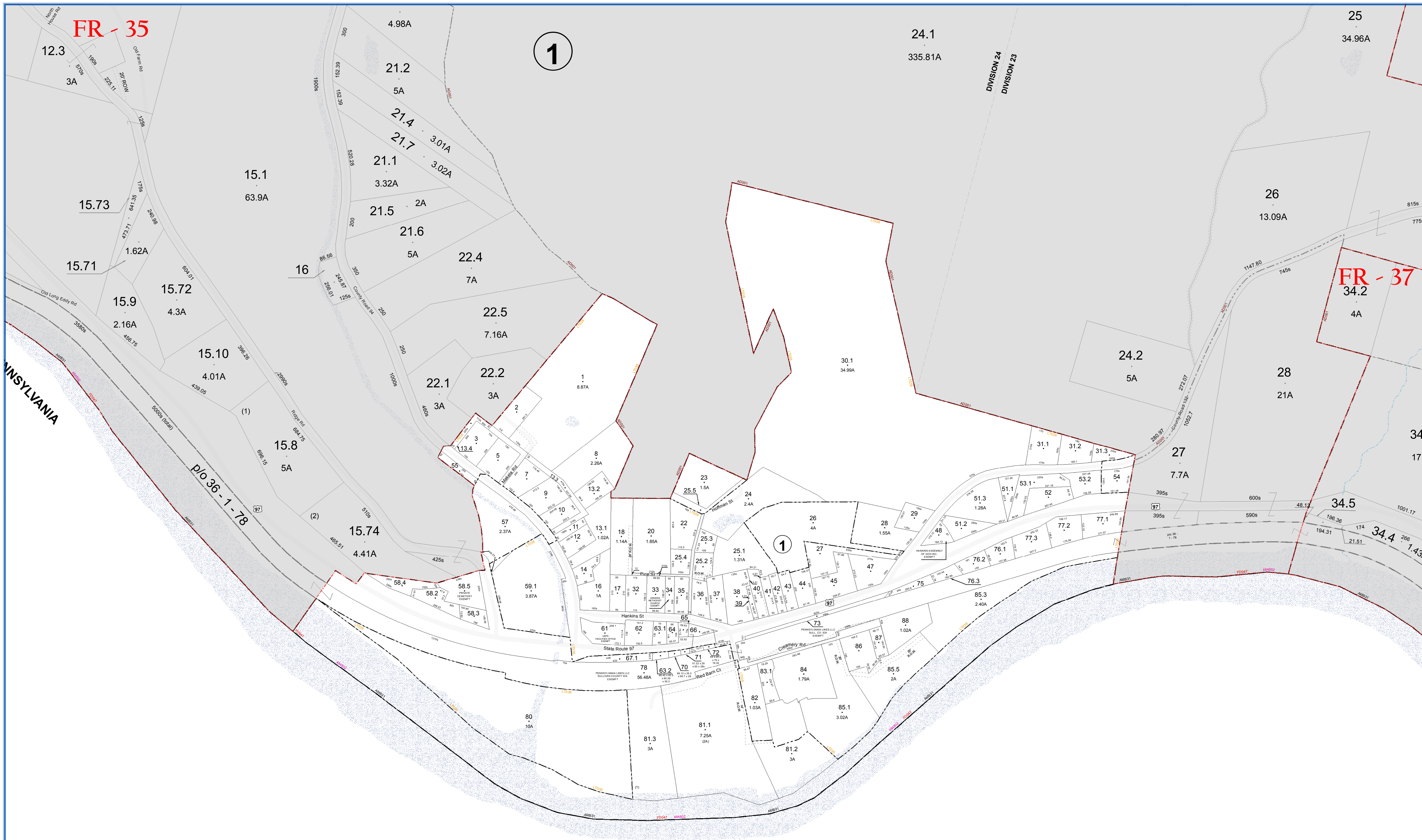


TOWN OF FREMONT TAX MAP

SULLIVAN COUNTY, NEW YORK
North American datum 1983, State Plane New York East Feet

Photo No: 6-118, 119, 120 Date of Map: 2/5/2002
Date of Photo: 6/4/1954 Scale: 1" = 400'
Section No: 35

Current to: 10/16/2018



FR-35

FR-37

1

1

PENNSYLVANIA

INSYLVANIA

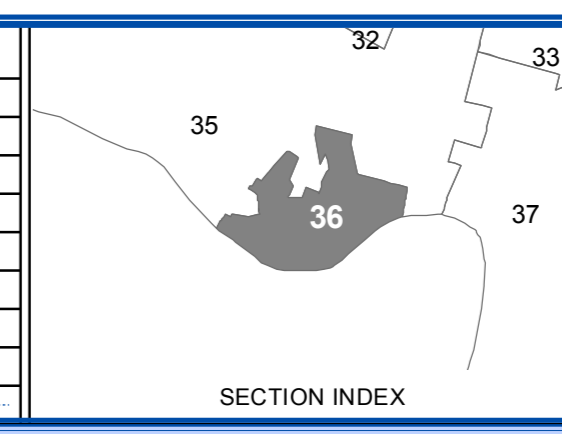
SULLIVAN COUNTY TAX MAP DEPARTMENT
 FOR TAX PURPOSES ONLY
 NOT TO BE USED FOR CONVEYANCE
 LEGEND APPLIES ONLY TO THE UNSHADED PORTION OF THE MAP
 North American Datum 1983, New York East



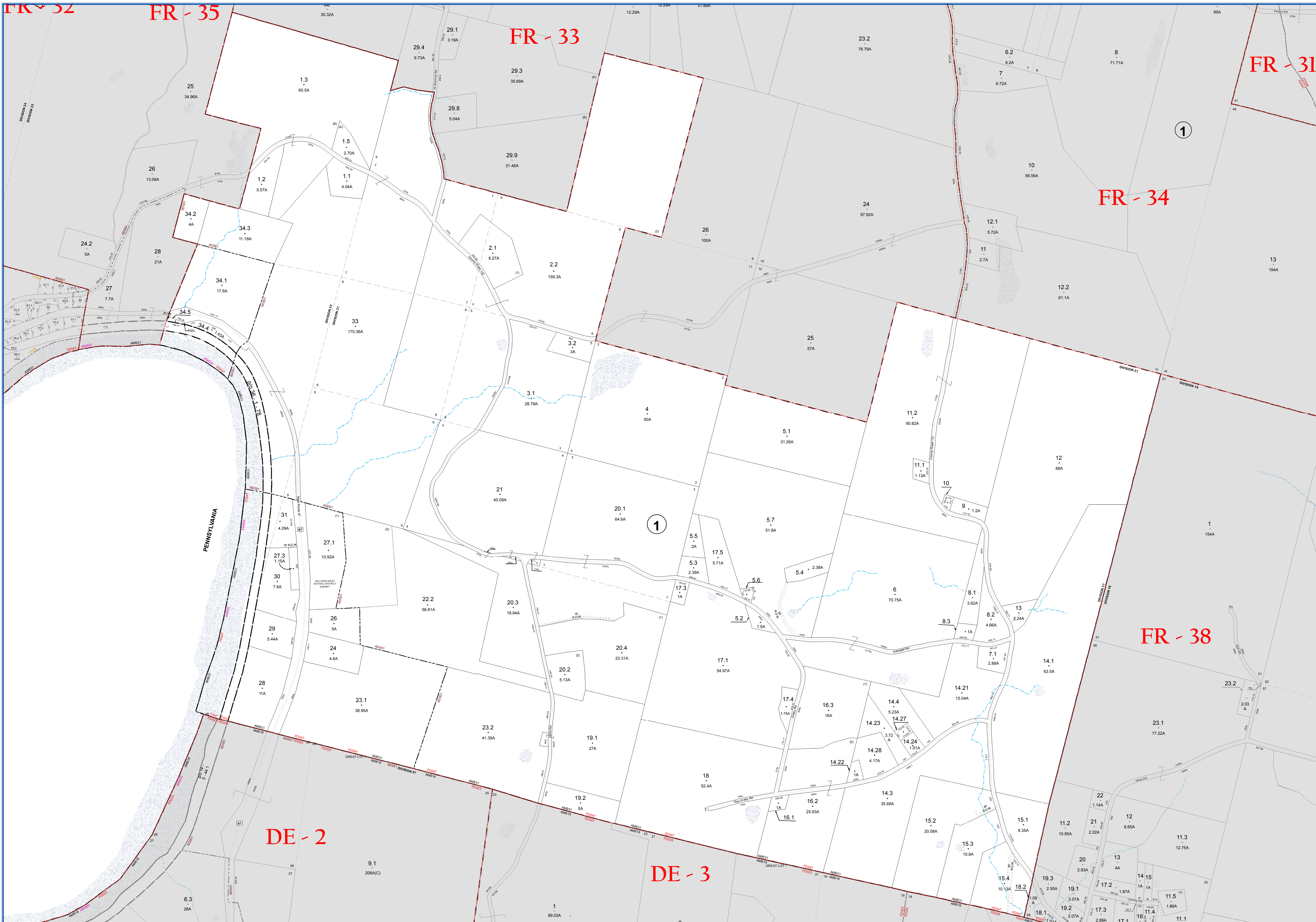
REVISION TABLE			
DATE	CHANGES	DATE	CHANGES
11/14/2013	Corrected map to match Roll on 36-1-85-1		
5/13/2013	Amended Sub 36-1-81-1 & 81-2		
10/11/2011	Split #36-1-59 into 59.1 & 59.2		
10/11/2011	Combo #36-1-59.2 into #36-1-57		
8/2/2010	Update to GIS format		

SPECIAL DISTRICTS			
TYPE	SYMBOL	NAME	ARLM NO.
SCHOOL	SCH	SULLIVAN WEST	484802
FIRE	FD	HANNANS	FD047
AMBULANCE	AMB	UPPER DELAWARE VOLUNTEER	AMB31
LIGHT	LT	HANNANS	LT038
AGRICULTURAL	AD	AG DISTRICT # 1	AD001

LEGEND			
STATE OR COUNTY LINE	TAX MAP BLOCK NO.	FILED PLAN LOT NO.	
CITY/TOWN OR VILLAGE LINE			(1)
BLOCK LIMIT			(2)
SPECIAL DISTRICT LINE			(3)
EASEMENT LINE			(4)
PROPERTY LINE			(5)
FILED PLAN LOT LINE			(6)
PATENT LINE			(7)
MATCH LINE			(8)



TOWN OF FREMONT
 SULLIVAN COUNTY, NEW YORK
 North American datum 1983, State Plane New York East Feet
 Photo No: 6-119-120 Date of Map: 3/4/2002
 Date of Photo: 6/4/1954 Scale: 1" = 200'
 Section No: 36
 Current to: 10/16/2018



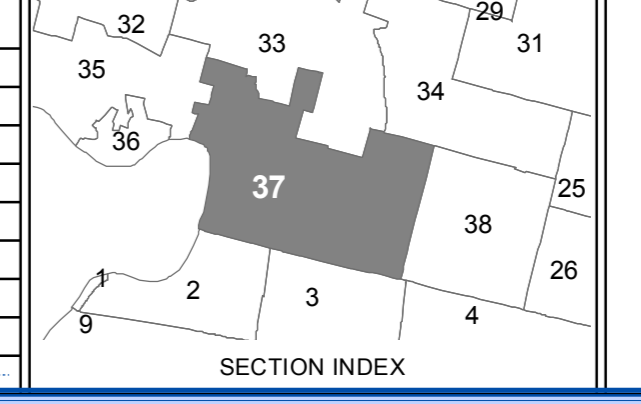
SULLIVAN COUNTY TAX MAP DEPARTMENT
 FOR TAX PURPOSES ONLY
 NOT TO BE USED FOR CONVEYANCE
 LEGEND APPLIES ONLY TO THE UNSHADED PORTION OF THE MAP
 North American Datum 1983, New York East

Sullivan County Catskills
 Office of Real Property Services
 Sullivan County Government Center
 100 North St., Monticello, NY 12701
 Phone: (845) 897-2221

REVISION TABLE			
DATE	CHANGES	DATE	CHANGES
5/12/2017	2 Lot Subdiv 37-1-1.3 into 1.3 & 1.5	8/2/2010	Update to GIS format
5/15/2016	Combo 33-1-26 71 into 37-1-33		
12/26/2014	Combo 37-1-17.6 into 6		
10/30/2013	Combo 37-1-22.1 into 20.3		
10/30/2013	Combo 37-1-20.1 into 22.2		
11/18/2011	Combo #37-1-27.2 into #37-1-22		
11/18/2011	2 Lot Sub and additional 37-1-27 into 27.1-27.3		
12/21/2010	Sub. Split of #37-1-2		

SPECIAL DISTRICTS			
TYPE	SYMBOL	NAME	ARLM NO.
SCHOOL	SCH	SULLIVAN WEST	484802
FIRE	FD	HAWKINS	FD047
AMBULANCE	AMB	UPPER DELAWARE VOLUNTEER	AMB31
AGRICULTURAL	AD	AG. DISTRICT # 1	AD001

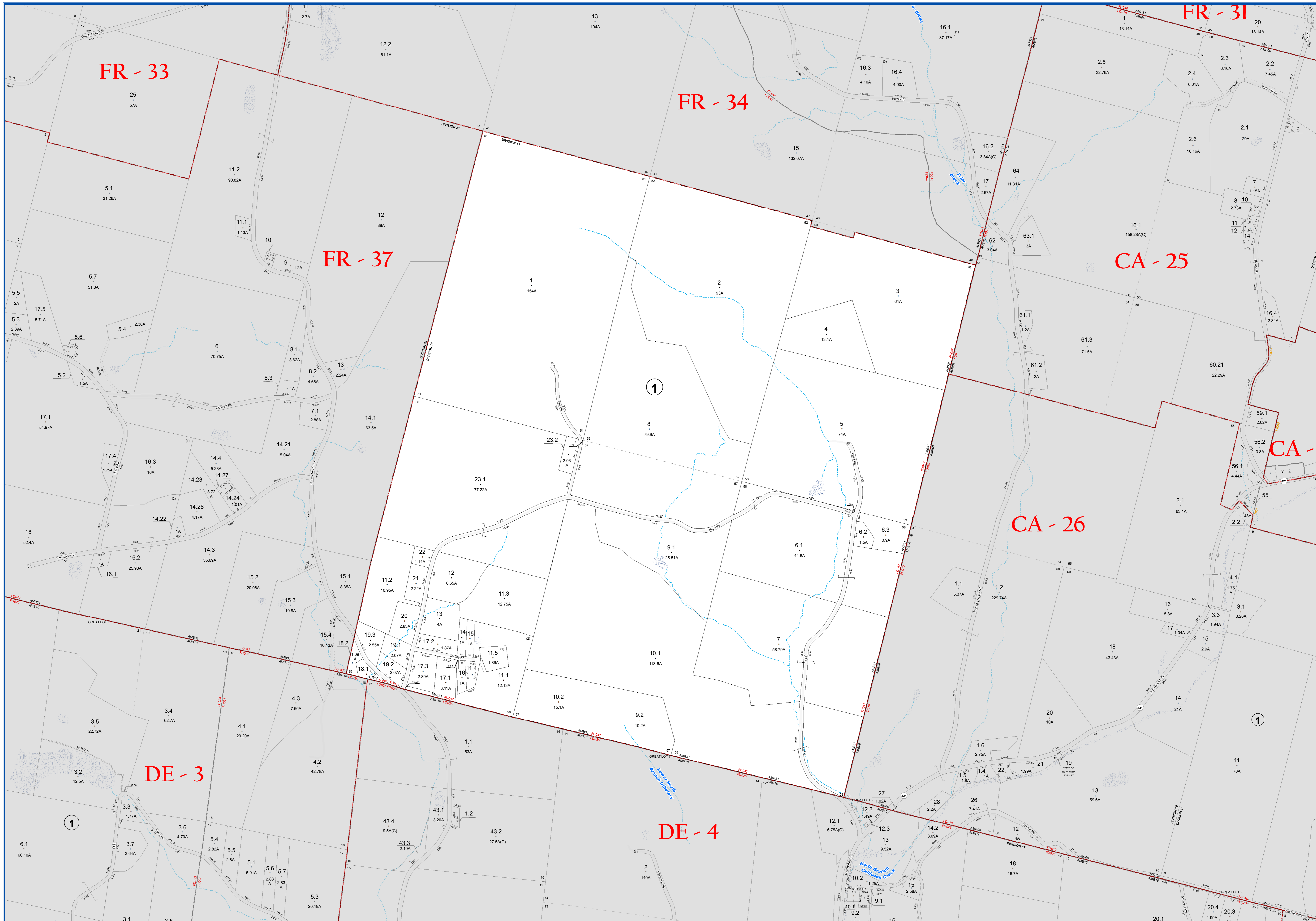
LEGEND			
STATE OR COUNTY LINE	TAX MAP BLOCK NO.	FLEED PLAN LOT NO.	FLEED PLAN BLOCK NO.
CITY TOWN OR VILLAGE LINE			
BLOCK LIMIT			
SPECIAL DISTRICT LINE			
EASEMENT LINE			
PROPERTY LINE			
FILED PLAN LOT LINE			
PATENT LINE			
MATCHLINE			



TOWN OF FREMONT
 SULLIVAN COUNTY, NEW YORK
 North American datum 1983, State Plane New York East Feet

Photo No: 8-117, 118, 119 Date of Map: 3/20/2002
 Date of Photo: 6/5/1954 Scale: 1" = 400'
 Section No: 37

Current to: 10/18/2018



SULLIVAN COUNTY TAX MAP DEPARTMENT
 FOR TAX PURPOSES ONLY
 NOT TO BE USED FOR CONVEYANCE

LEGEND APPLIES ONLY TO THE UNSHADED PORTION OF THE MAP

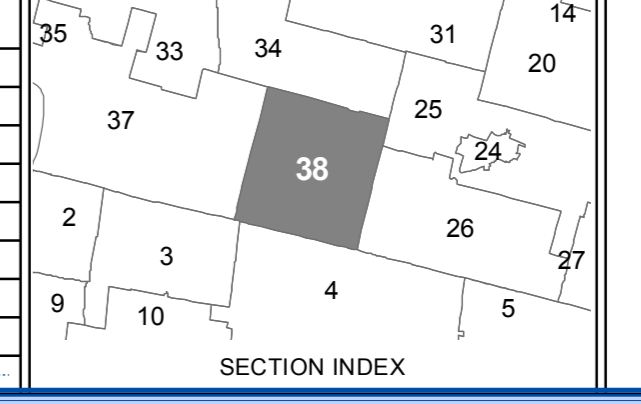
North American Datum 1983, New York East



REVISION TABLE			
DATE	CHANGES	DATE	CHANGES
8/2/2010	Update to GIS format		

SPECIAL DISTRICTS			
TYPE	SYMBOL	NAME	ARLM NO.
SCHOOL	SCH	SULLIVAN WEST	484802
FIRE	FD	HANNANS	FD047
AMBULANCE	AMB	UPPER DELAWARE VOLUNTEER	AMB31
AGRICULTURAL	AD	AG. DISTRICT # 1	AD001

LEGEND			
STATE OR COUNTY LINE	TAX MAP BLOCK NO.	FILED PLAN LOT NO.	FILED PLAN BLOCK NO.
CITY/TOWN OR VILLAGE LINE			
BLOCK/LINE			
SPECIAL DISTRICT LINE			
EASEMENT LINE			
PROPERTY LINE			
FILED PLAN LOT LINE			
PATENT LINE			
MATCH LINE			



TOWN OF FREMONT
 SULLIVAN COUNTY, NEW YORK
 North American datum 1983, State Plane New York East Feet

Photo No: 8-117, 118 Date of Map: 3/7/1996
 Date of Photo: 6/5/1994 Scale: 1" = 400'
 Section No: 38

Current to: 10/16/2018