

Town of Fremont

Town of Rockland

Town of Callicoon

Town of Neversink

Town of Liberty

Village of Jeffersonville

Town of Fallsburg

Town of Delaware

Town of Bethel

Town of Thompson

APPROVED BY  
STATE BOARD OF EQUALIZATION AND ASSESSMENT  
CASE NO. \_\_\_\_\_ AUTHORIZED SIGNATURE \_\_\_\_\_

APPROVED BY  
STATE BOARD OF EQUALIZATION AND ASSESSMENT  
CASE NO. \_\_\_\_\_ DATE \_\_\_\_\_ DIRECTOR OF EQUALIZATION \_\_\_\_\_

AERO SERVICE CORPORATION  
A DIVISION OF LITTON INDUSTRIES  
210 E. COURTLAND ST., PHILADELPHIA, PA. 19120  
  
FOR TAX PURPOSES ONLY  
NOT TO BE USED FOR CONVEYANCE

UPDATED TO											
1	MAY 10, 1968	10	OCT. 5, 1976	19	JUNE 17, 1988	28	JUNE 22, 1992	37	AUG 4, 2000	46	
2	JUNE 1, 1969	11	JULY 10, 1978	20	AUG. 3, 1988	29	APR. 26, 1993	38	JUNE 20, 2016	47	
3	JUNE 3, 1970	12	FEB. 2, 1979	21	MAR. 17, 1989	30	MAR. 3, 1995	39			
4	JUNE 1, 1971	13	MAR. 10, 1981	22	OCT. 19, 1989	31	FEB. 6, 1996	40			
5	MAR. 29, 1972	14	AUG. 16, 1984	23	MAR. 5, 1990	32	AUG. 20, 1996	41			
6	JAN. 30, 1973	15	AUG. 16, 1985	24	APR. 9, 1990	33	OCT. 21, 1996	42			
7	MAY 22, 1974	16	MAY 21, 1986	25	AUG. 27, 1990	34	NOV. 25, 1997	43			
8	JAN. 13, 1975	17	FEB. 2, 1987	26	APR. 18, 1991	35	JUNE 18, 1998	44			
9	JULY 8, 1975	18	OCT. 21, 1987	27	OCT. 9, 1991	36	APR. 12, 1999	45			

LEGEND	
STATE OR COUNTY LINE	--- -- -- TAX MAP BLOCK NO. (1)
CITY TOWN OR VILLAGE LINE	--- -- -- FILED PLAN BLOCK NO. (1)
BLOCK LIMIT	--- -- -- TAX MAP LOT NO. (2)
SPECIAL DISTRICT LINE	--- -- -- AREA (FROM DED.) 13.6A
EASEMENT LINE	--- -- -- AREA (CALCULATED) 14.2(A)(C)
PROPERTY PARCEL LINE	--- -- -- DIMENSION (FROM DED.) 24
FILED PLAN LOT LINE	--- -- -- DIMENSION (SINK) 27A
PATENT LINE	--- -- -- STREAM
MATCH LINE	--- -- --

# SULLIVAN COUNTY NEW YORK

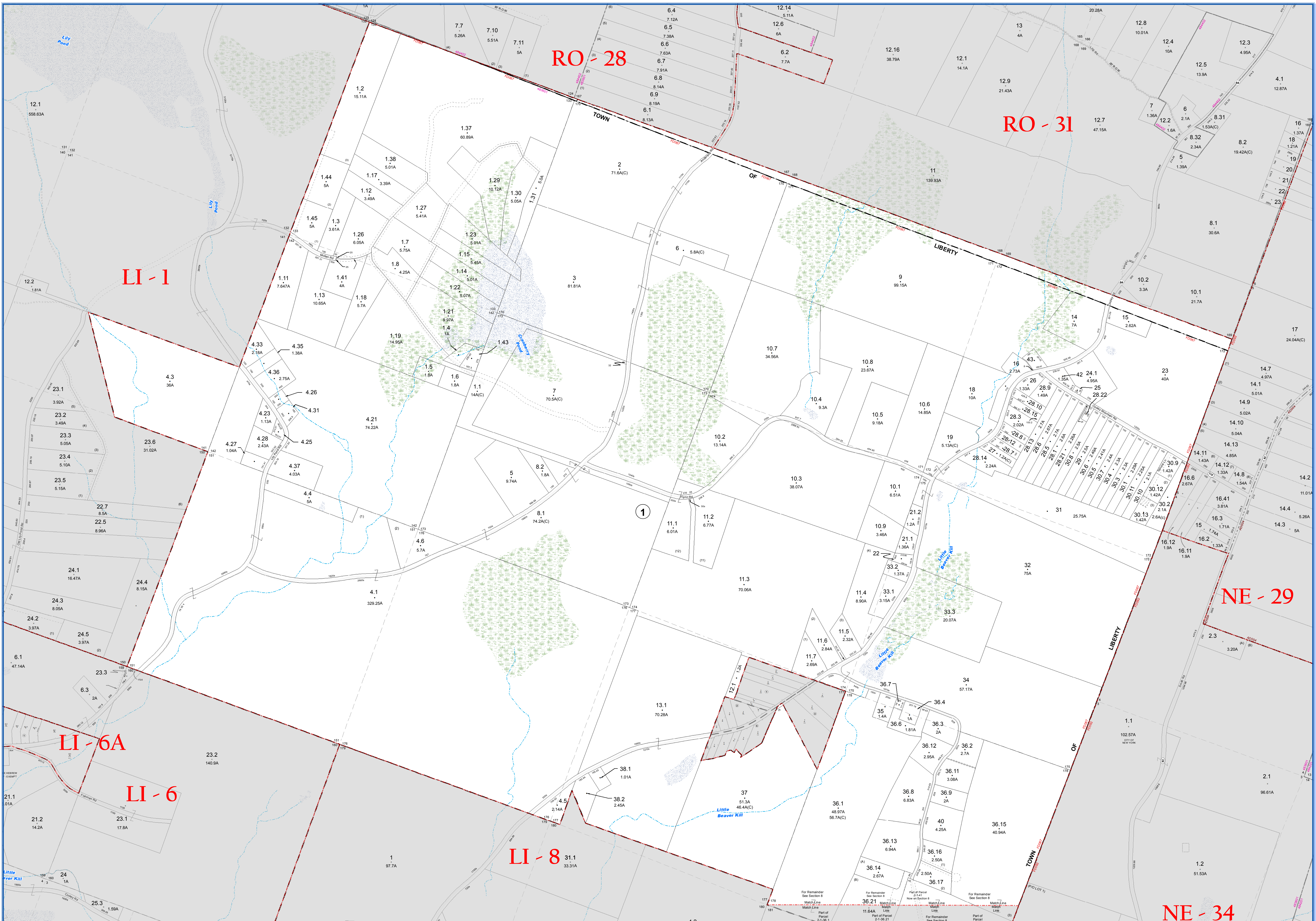
Photo No. \_\_\_\_\_ Date of Photo: 6-5-64 Date of Map: 1-17-66 Scale: 1" = 2,600'

O.R.P.S. UPDATED \_\_\_\_\_ TAX MAP SUPERVISOR \_\_\_\_\_  
Town of Liberty  
KEY MAP









**SULLIVAN COUNTY TAX MAP DEPARTMENT**

FOR TAX PURPOSES ONLY  
NOT TO BE USED FOR CONVEYANCE

LEGEND APPLIES ONLY TO THE UNSHADED PORTION OF THE MAP

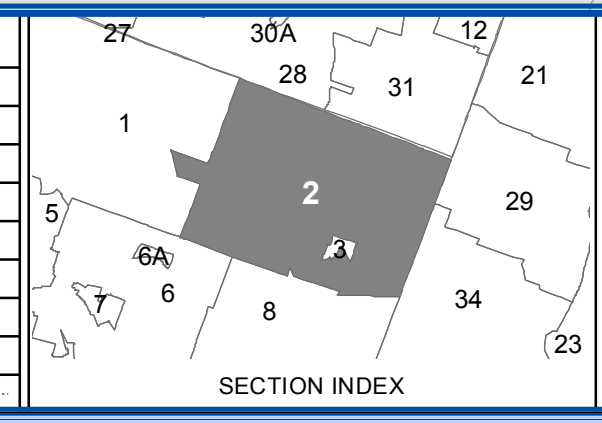
North American Datum 1983, New York East

Owned & Maintained by:  
**Office of Real Property Services**  
Sullivan County Government Center  
100 North St. Monticello, NY 12701  
Phone: (845) 897-2221

REVISION TABLE			
DATE	CHANGES	DATE	CHANGES
12/12/2017	Combined 2-1-1, 20, 1, 24 and 1, 422 into 2-1-1, 19	6/22/2006	Combined 2-1-36, 23 into 2-1-36, 8
6/27/2014	Combined 8-1-1, 1, 2 and 1-1, 38, 2	5/25/2006	Split 2-1-36, 13 & 38, 23
3/11/2011	Combined 2-1-39 into 2-1-38, 2		Combined parcel 2-1-1, 25 into 2-1-1, 29 (reversal)
12/22/2009	Area Revision for 2-1-1, 11, 1, 13, 1, 18, 1, 19, 1, 24, 1, 41	8/9/2004	Adjusted eastern boundary
7/15/2008	Combined 2-1-24, 2 into 2-1-42	3/2/2004	Combined 2-1-1, 39, 1, 34, 1, 29, 1, 28, 1, 25 into 2-1-1, 37
6/13/2008	Configuration change	5/15/2002	Split 2-1-10, 1 into 2-1-10, 1 & 10, 9
2/13/2008	Split 2-1-4, 1 into 4, 1 & 4, 6	9/11/2001	Subdiv. 2-1-41 into 2-1-41, 1, 4, 2
8/2/2007	Combined 3-5-1 into 2-1-37		

SPECIAL DISTRICTS			
TYPE	SYMBOL	NAME	ARLM NO.
FIRE	FD	LIBERTY JOINT FD.	FD007
SCHOOL	SCH	LIBERTY	483681
SCHOOL	SCH	LIVINGSTON MANOR	484402
SCHOOL	SCH	TRI-VALLEY	484201
FIRE	FD	NEVERSIK	FD092
FIRE	FD	FIRE PROTECTION	FD101

LEGEND	
STATE OR COUNTY LINE	TAX MAP BLOCK NO.
CITY/TOWN OR VILLAGE LINE	FILED PLAN LOT NO.
BLOCK LIMIT	FILED PLAN BLOCK NO.
SPECIAL DISTRICT LINE	TAX MAP LOT NO.
EASEMENT LINE	AREA (From Deed)
PROPERTY LINE	AREA (SALVAGE)
FILED PLAN LOT LINE	DIMENSION (From Deed)
PATENT LINE	DIMENSION (Scribed)
MATCH LINE	STREAM



**TOWN OF LIBERTY**

SULLIVAN COUNTY, NEW YORK

North American datum 1983, State Plane New York East Feet

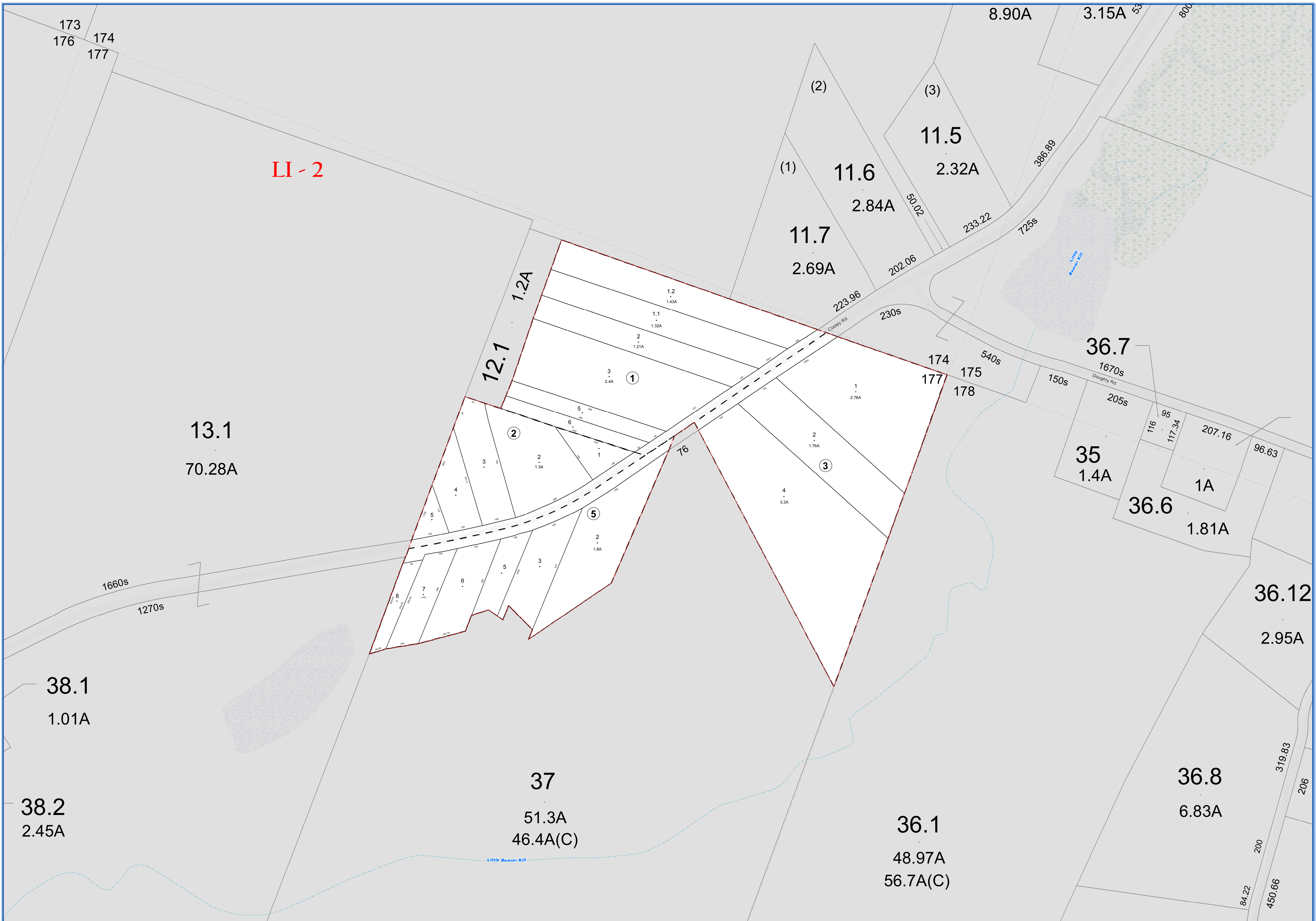
Photo No: 9224, 225, 228 Date of Map: 2/17/2020

Date of Photo: 6/5/1954 Scale: 1" = 400'

Section No: 2

Current to: 10/16/2018





**SULLIVAN COUNTY TAX MAP DEPARTMENT**  
 FOR TAX PURPOSES ONLY  
 NOT TO BE USED FOR CONVEYANCE

**LEGEND APPLIES ONLY TO THE UNSHADED PORTION OF THE MAP**

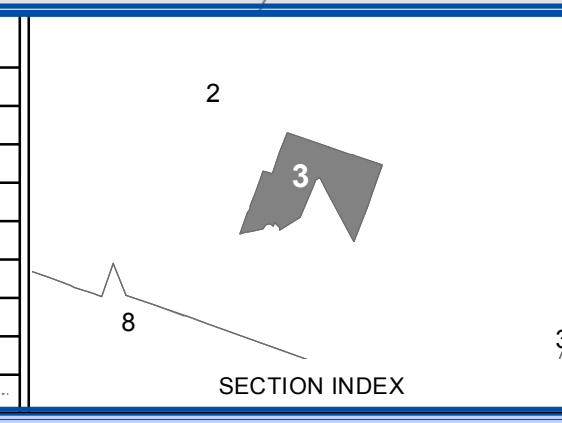
North American Datum 1983, New York East

Owned & Maintained by:  
**Office of Real Property Services**  
 Sullivan County Government Center  
 100 North St. Monticello, NY 12701  
 Phone: (845) 857-2221

REVISION TABLE			
DATE	CHANGES	DATE	CHANGES

SPECIAL DISTRICTS			
TYPE	SYMBOL	NAME	ARLM NO.
SCHOOL	SCH	LIBERTY	483001
FIRE	FD	LIBERTY JOINT F.D.	FD0607

LEGEND	
STATE OR COUNTY LINE	TAX MAP BLOCK NO. (4)
CITY/TOWN OR VILLAGE LINE	FILED PLAN LOT NO. (9)
BLOCK LIMIT	FILED PLAN BLOCK NO. (10)
SPECIAL DISTRICT LINE	TAX MAP LOT NO. (11)
EASEMENT LINE	AREA (From Deed) 13.6A
PROPERTY LINE	AREA (Calculated) 14.2A(C)
FILED PLAN LOT LINE	DIMENSION (From Deed) 2.6
PATENT LINE	DIMENSION (Scared) 079
MATCH LINE	STREAM

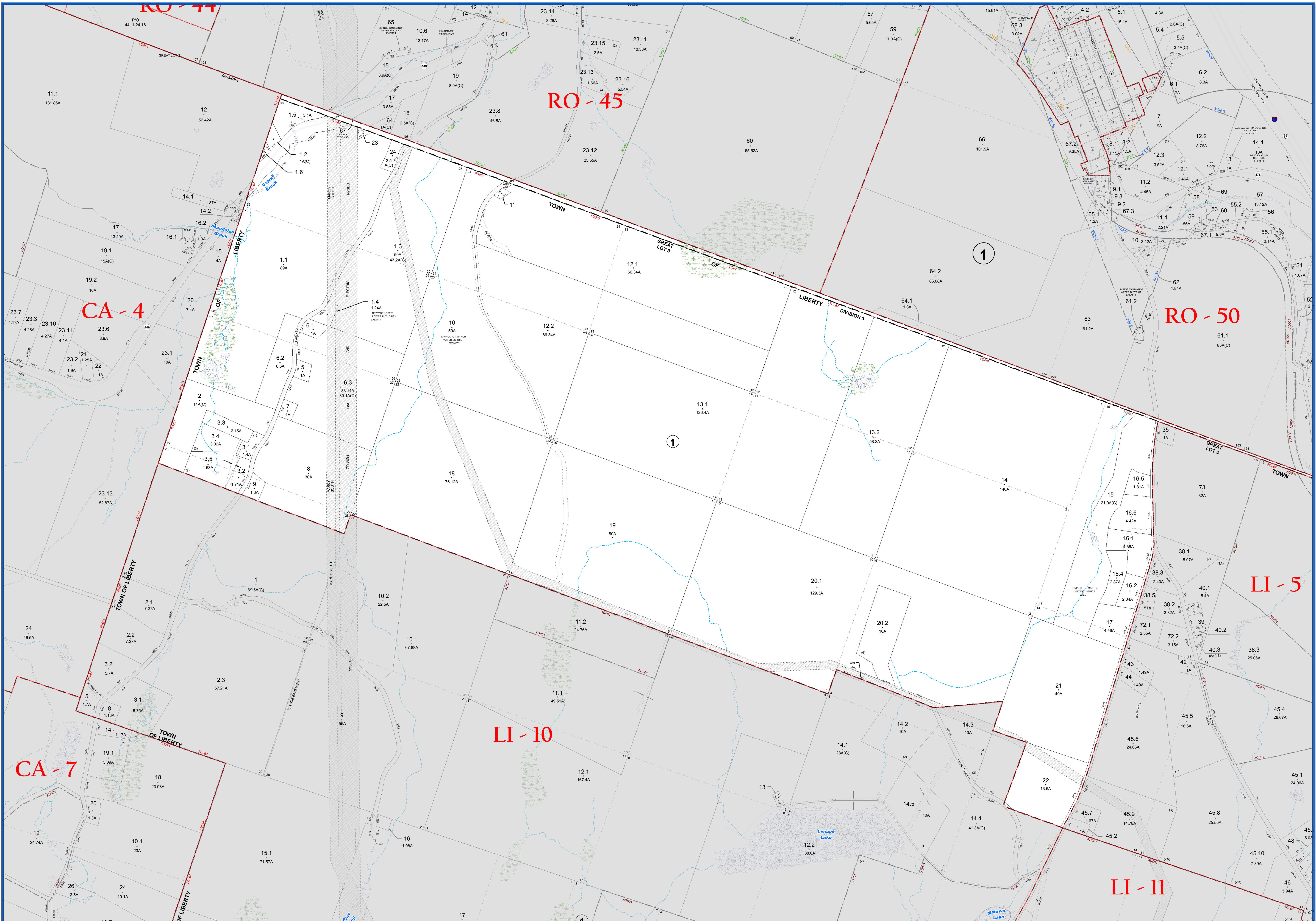


**TOWN OF LIBERTY**  
 SULLIVAN COUNTY, NEW YORK  
 North American datum 1983, State Plane New York East Feet

Photo No: 9224225228 Date of Map: 2/17/2020  
 Date of Photo: 6/5/1994 Scale: 1" = 100'  
 Section No: 3

Current to: 10/16/2018





**SULLIVAN COUNTY TAX MAP DEPARTMENT**

FOR TAX PURPOSES ONLY  
NOT TO BE USED FOR CONVEYANCE

LEGEND APPLIES ONLY TO THE UNSHADED PORTION OF THE MAP

North American Datum 1983, New York East

Owned & Maintained by:  
**Office of Real Property Services**  
Sullivan County Government Center  
100 North St., Monticello, NY 12701  
Phone: (849) 897-2221

REVISION TABLE	
DATE	CHANGES
8/24/2016	Split 4.-1-12 into 12.1 and 12.2
11/22/2011	Split 2.-1-16.5 into 16.5 and 16.9
11/22/2011	Comb'd 4.-1-16.7 into 4.-1-16.5
11/22/2011	Comb'd 4.-1-16.7 into 4.-1-16.5
10/12/2009	Subdivided 4.-1-3.1 into 4.-1-3.4 and 3.5

SPECIAL DISTRICTS			
TYPE	SYMBOL	NAME	AR/LM NO.
FIRE	FD	LIBERTY JOINT F.D.	FD007
SCHOOL	SCH	LIVINGSTON MANOR	484482
FIRE	FD	LIVINGSTON MANOR	FD009
FIRE	FD	SANDELEE	FD014
FIRE	FD	FIRE PROTECTION	FD101

LEGEND	
STATE OR COUNTY LINE	TAX MAP BLOCK NO. (C)
CITY/TOWN OR VILLAGE LINE	FILED PLAN LOT NO. (P)
BLOCK LIMIT	FILED PLAN BLOCK NO. (B)
SPECIAL DISTRICT LINE	TAX MAP LOT NO. (L)
EASEMENT LINE	AREA (From Deed)
PROPERTY LINE	AREA (Call/Map)
FILED PLAN LOT LINE	DIMENSION (From Deed)
PATENT LINE	DIMENSION (Survey)
MATCH LINE	STREAM



**TOWN OF LIBERTY**

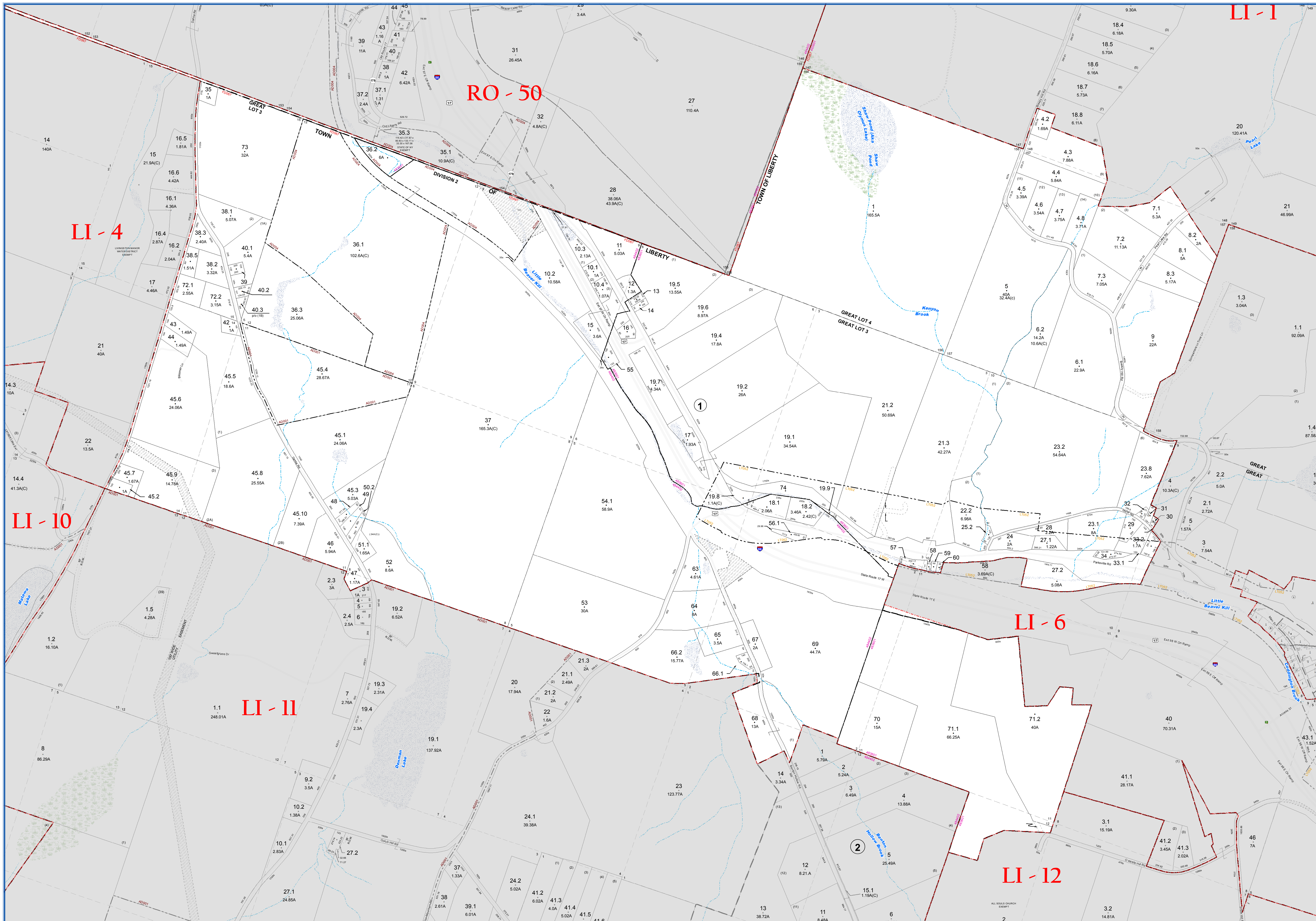
North American Datum 1983, State Plane New York East Feet

Date of Photo: 6/5/1954 Scale: 1" = 400'

Section No. 4

Current to: 10/16/2018





**SULLIVAN COUNTY TAX MAP DEPARTMENT**  
 FOR TAX PURPOSES ONLY  
 NOT TO BE USED FOR CONVEYANCE

LEGEND APPLIES ONLY TO THE UNSHADED PORTION OF THE MAP

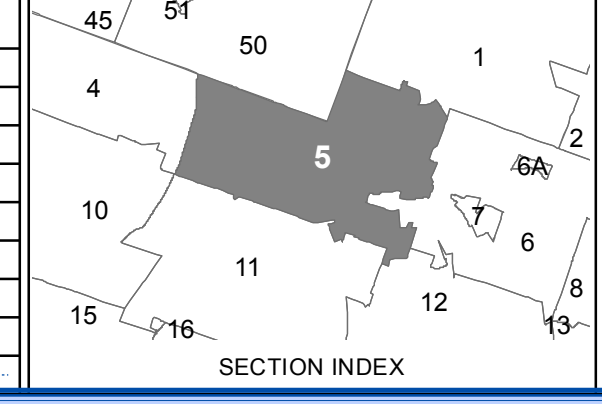
North American Datum 1983, New York East

Owned & Maintained by:  
**Office of Real Property Services**  
 Sullivan County Government Center  
 100 North St., Monticello, NY 12701  
 Phone: (849) 897-2221

REVISION TABLE	
DATE	CHANGES
02/28/2015	Parcels 5-1-23.3 and 26.1 was combined with 23.2
04/29/2015	Split 22-3-19 into 13.1 and 13.2
11/19/2013	Split 5-1-4.3 into 4.5 and 4.10
10/7/2010	Appropriation Map 241 parcel 545 SBL 5-1-42 voided
2/5/2009	Comb'd 5-1-51.2 into 5-1-51.1
1/16/2009	Appropriation Maps 209p509.21p510.21p512&213
1/16/2009	Appropriation Maps 209p509.21p510.21p512&213
4/11/2007	Split 5-1-40 into 5-1-40.1, 40.2, 40.3

SPECIAL DISTRICTS			
TYPE	SYMBOL	NAME	ARLIM NO.
FIRE	FD	LIBERTY JOINT FD.	FD007
SCHOOL	SCH	LIBERTY	483681
SCHOOL	SCH	LIVINGSTON MANOR	484402
FIRE	FD	LIVINGSTON MANOR	FD098
FIRE	FD	FIRE PROTECTION	FD101
LIGHT	LT	PARKSVILLE	LT052

LEGEND	
STATE OR COUNTY LINE	TAX MAP BLOCK NO.
CITY/TOWN OR VILLAGE LINE	FILED PLAN LOT NO.
BLOCK/LIMIT	FILED PLAN BLOCK NO.
SPECIAL DISTRICT LINE	TAX MAP LOT NO.
EASEMENT LINE	AREA (From Deed)
PROPERTY LINE	AREA (Call/Map)
FILED PLAN LOT LINE	DIMENSION (From Deed)
PATENT LINE	DIMENSION (Scribed)
MATCH LINE	STREAM

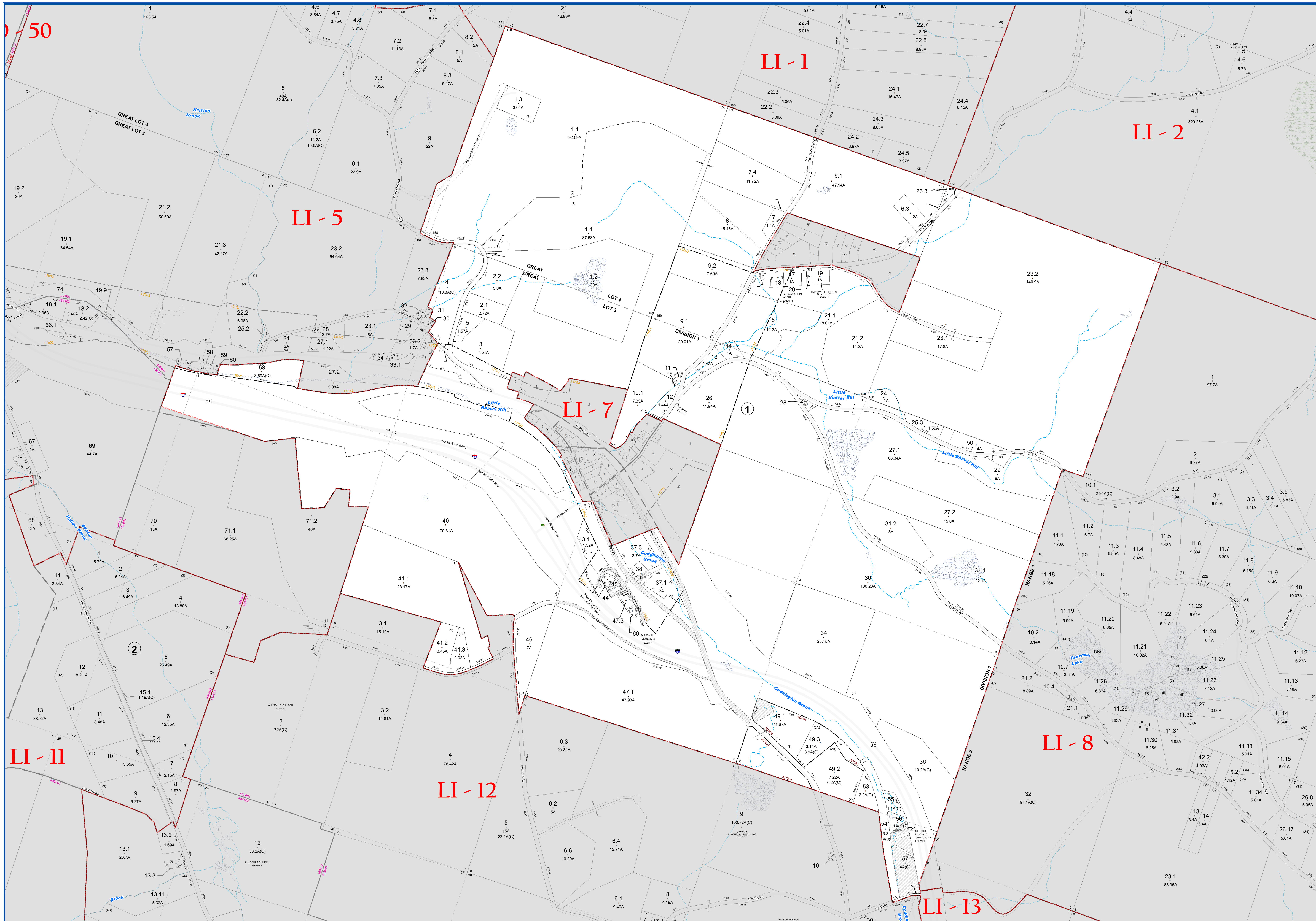


**TOWN OF LIBERTY**  
 SULLIVAN COUNTY, NEW YORK  
 North American datum 1983, State Plane New York East Feet

Photo No: 9-224-225-9-223-224-8-26499 Map: 2/22/2000  
 Date of Photo: 6/5/1994 Scale: 1" = 400'  
 Section No: 5

Current to: 10/16/2018





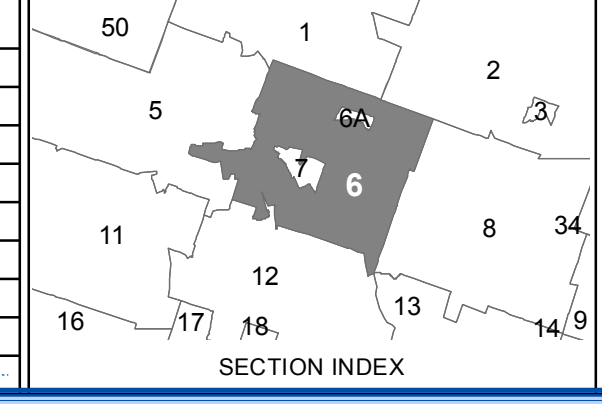
**SULLIVAN COUNTY TAX MAP DEPARTMENT**  
 FOR TAX PURPOSES ONLY  
 NOT TO BE USED FOR CONVEYANCE  
 LEGEND APPLIES ONLY TO THE UNSHADED PORTION OF THE MAP  
 North American Datum 1983, New York East

**Sullivan County Catskills**  
 Municipality of Opportunity  
 Office of Real Property Services  
 Sullivan County Government Center  
 100 North St., Monticello, NY 12701  
 Phone: (845) 897-2221

REVISION TABLE			
DATE	CHANGES	DATE	CHANGES
3/31/2016	Split 6-1-27 into 27.1 and 27.2	2/5/2008	Split 6-1-25 into 25.1 & 25.3
6/29/2015	Parcels 16-1-25.1 and 25-1-10.2 Added to AG District	1/9/2003	Comb'd 6-1-28 into 6-1-58
3/19/2010	Comb'd 6-1-1-25.1 into 6-1-50	7/1/2003	Subdiv 6-1-49.2 into 6-1-49.2 & 6-1-49.3
12/9/2010	Voided 6-1-42 PFD (Understate 66) Deed Liber 9635	2/9/2001	Subdiv 6-1-4.6 into 6-1-4.6 & 6-1-4.6.4
12/3/2009	Comb'd 6-1-10.2 into 6-1-9.1		
1/16/2009	Approp. Maps 214p515-517, 225p528, 226p528&229p532, 230p534		
1/16/2009	Approp. Maps 214p515-517, 225p528, 226p528&229p532, 230p534		
9/3/2008	Redrew and changed acreage based on survey		

SPECIAL DISTRICTS			
TYPE	SYMBOL	NAME	ARL.M. NO.
FIRE	FD	LIBERTY JOINT FD.	F0067
LIGHT	LT	PARKSVILLE	L1062
SCHOOL	SCH	LIBERTY	48361
SCHOOL	SCH	LIVINGSTON MANOR	48442
AGRICULTURAL	AD	AG. DIST. #4	AD004
AGRICULTURAL	AD	AG. DIST. #4	AD004

LEGEND	
STATE OR COUNTY LINE	TAX MAP BLOCK NO.
CITY TOWN OR VILLAGE LINE	FILED PLAN LOT NO.
BLOCK/LIMIT	FILED PLAN BLOCK NO.
SPECIAL DISTRICT LINE	TAX MAP LOT NO.
EASEMENT LINE	AREA (From Deed)
PROPERTY LINE	AREA (Callings)
FILED PLAN LOT LINE	DIMENSION (From Deed)
PATENT LINE	DIMENSION (Scribed)
MATCH LINE	STREAM

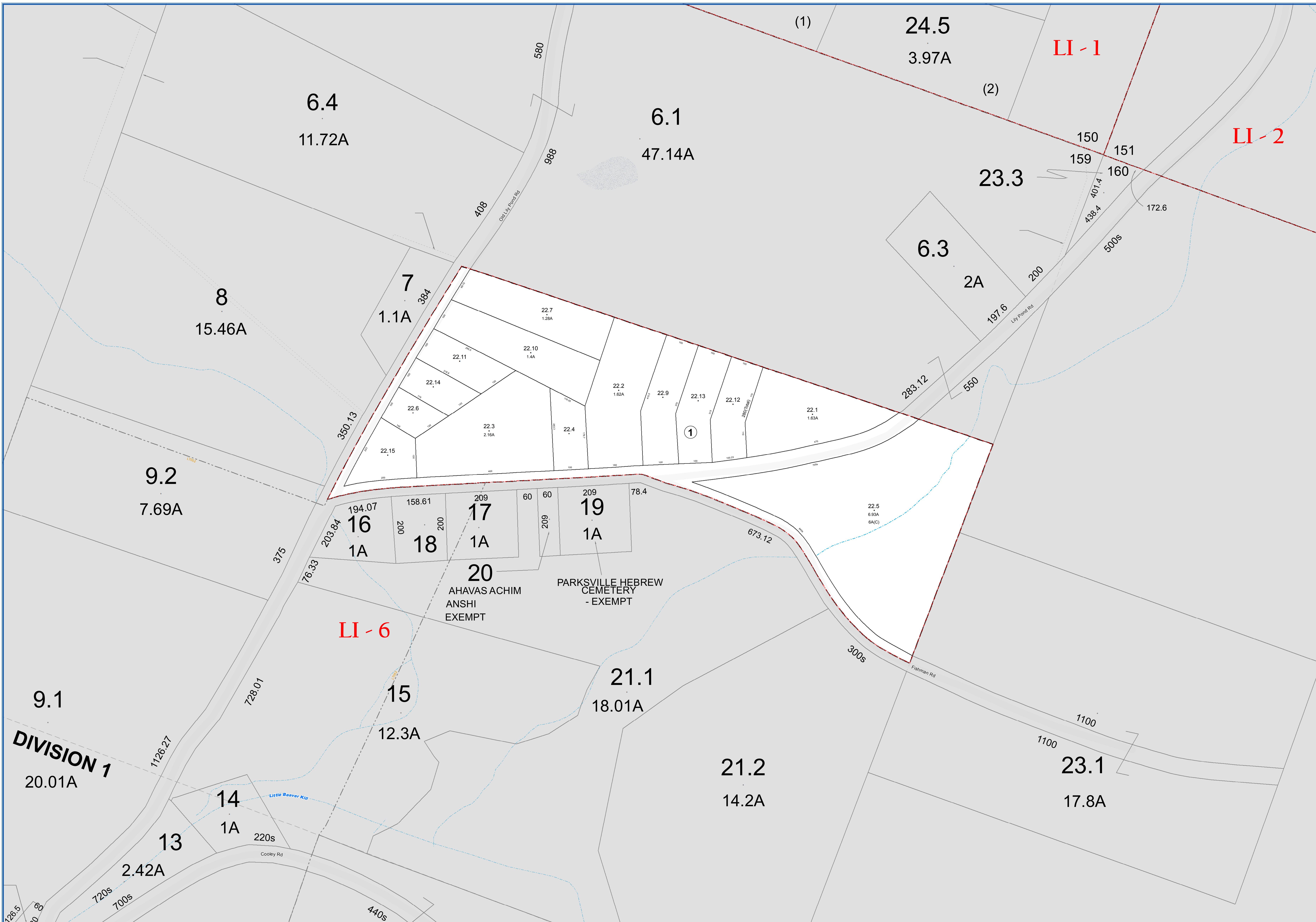


**TOWN OF LIBERTY**  
 SULLIVAN COUNTY, NEW YORK  
 North American datum 1983, State Plane New York East Feet

Photo No: 9224, 225, 226 Date of Map: 2/22/2009  
 Date of Photo: 6/5/1954 Scale: 1" = 400'  
 Section No: 6

Current to: 10/16/2018





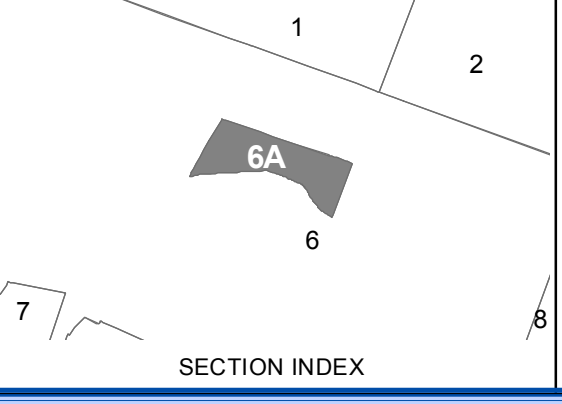
SULLIVAN COUNTY  
TAX MAP DEPARTMENT  
FOR TAX PURPOSES ONLY  
NOT TO BE USED FOR CONVEYANCE  
LEGEND APPLIES ONLY TO THE  
UNSHADED PORTION OF THE MAP  
North American Datum 1983, New York East



REVISION TABLE			
DATE	CHANGES	DATE	CHANGES

SPECIAL DISTRICTS			
TYPE	SYMBOL	NAME	ARLM NO.
FIRE	FD	LIBERTY JOINT FD.	FD067
SCHOOL	SCH	LIBERTY	483601

LEGEND	
STATE OR COUNTY LINE	TAX MAP BLOCK NO. (4)
CITY/TOWN OR VILLAGE LINE	FILED PLAN LOT NO. (9)
BLOCK LIMIT	FILED PLAN BLOCK NO. (10)
SPECIAL DISTRICT LINE	TAX MAP LOT NO. (11)
EASEMENT LINE	AREA (From Deed) 13.6A
PROPERTY LINE	AREA (ARLM) 14.2A(C)
FILED PLAN LOT LINE	DIMENSION (From Deed) 2.6
PATENT LINE	DIMENSION (Survey) 079
MATCH LINE	STREAM

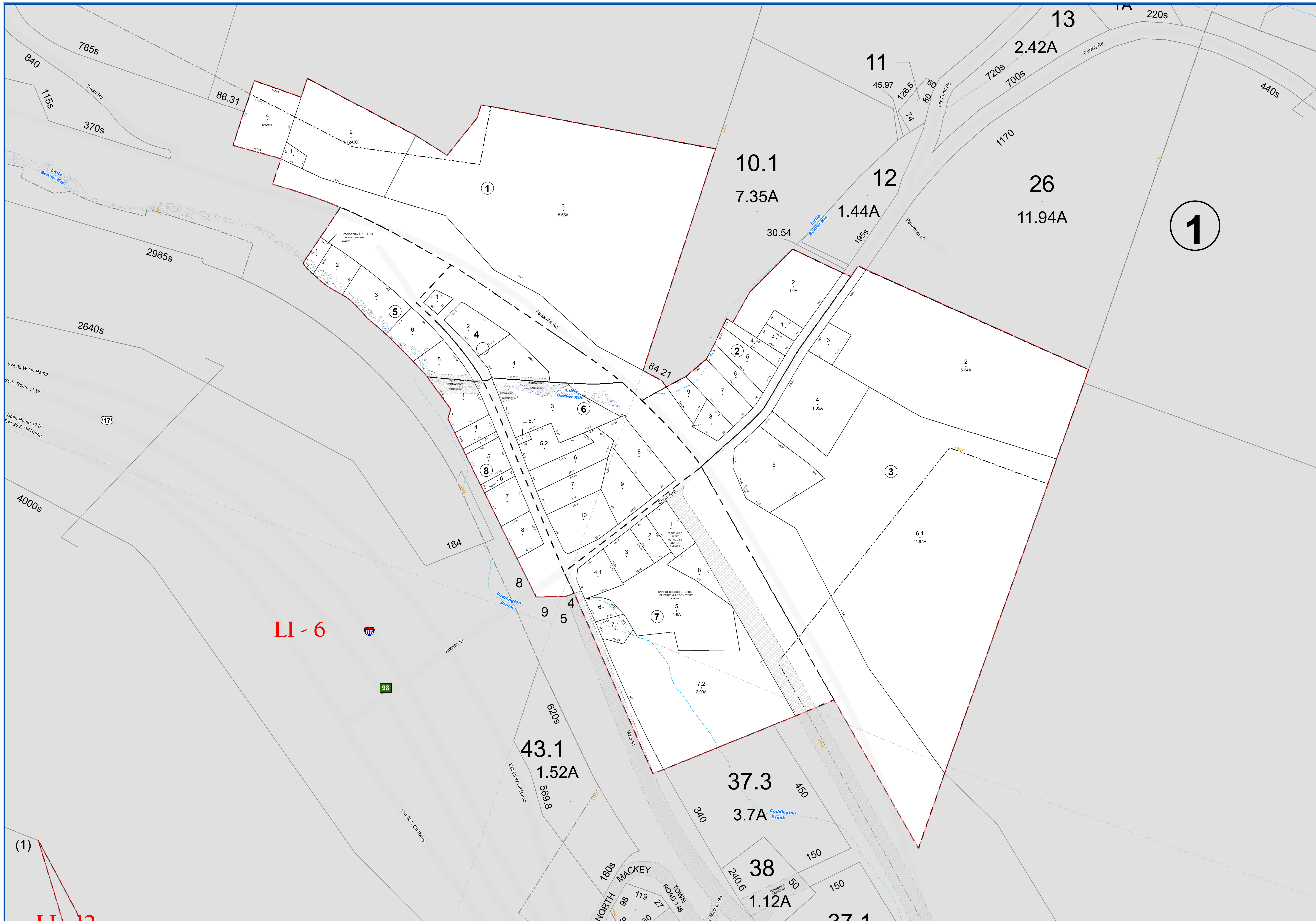


TAX MAP  
**TOWN OF LIBERTY**  
SULLIVAN COUNTY, NEW YORK  
North American datum 1983, State Plane New York East Feet

Photo No: 9-224-225-226 Date of Map: 2/22/2000  
Date of Photo: 10/22/1985 Scale: 1" = 100'  
Section No: 6A

Current to: 10/16/2018





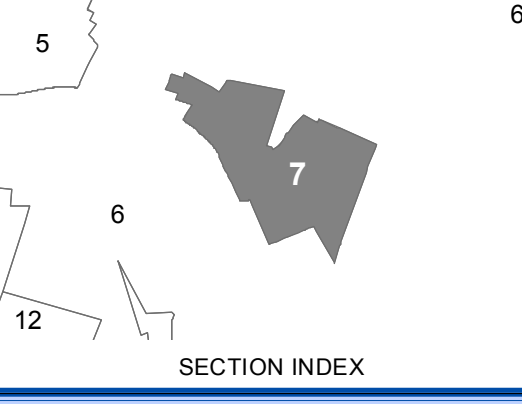
**SULLIVAN COUNTY  
TAX MAP DEPARTMENT**  
FOR TAX PURPOSES ONLY  
NOT TO BE USED FOR CONVEYANCE  
LEGEND APPLIES ONLY TO THE  
UNSHADED PORTION OF THE MAP  
North American Datum 1983, New York East



REVISION TABLE			
DATE	CHANGES	DATE	CHANGES
4/22/2016	Combined 7-6-1 into 7-6-3		
4/16/2015	Revised Section 7 Block 2 Area		
11/02/09	Appropriation Maps 221p524, 222p525, 223p526 & 224p527		

SPECIAL DISTRICTS			
TYPE	SYMBOL	NAME	ARLM NO.
FIRE	FD	LIBERTY JOINT FD.	FD007
SCHOOL	SCH	LIBERTY	483601
LIGHT	LT	PARKSVILLE	LT052

LEGEND	
STATE OR COUNTY LINE	TAX MAP BLOCK NO.
CITY/TOWN OR VILLAGE LINE	FILED PLAN LOT NO.
BLOCK LIMIT	FILED PLAN BLOCK NO.
SPECIAL DISTRICT LINE	TAX MAP LOT NO.
EASEMENT LINE	AREA (From Deed)
PROPERTY LINE	AREA (All-Hand)
FILED PLAN LOT LINE	DIMENSION (From Deed)
PATENT LINE	DIMENSION (Search)
MATCH LINE	STREAM

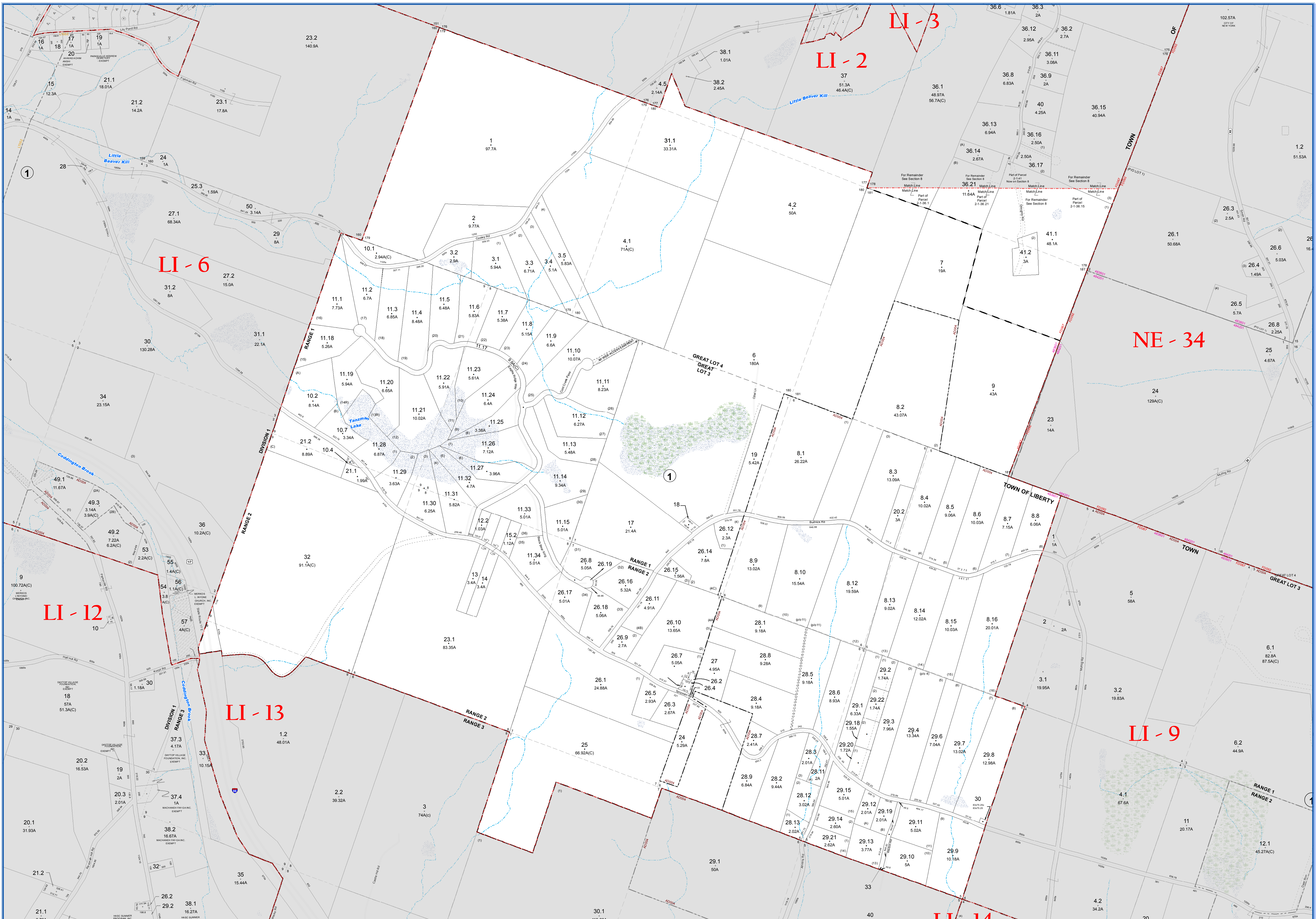


**TOWN OF LIBERTY**  
SULLIVAN COUNTY, NEW YORK  
North American datum 1983, State Plane New York East Feet

Photo No: 9-224,225,226 Date of Map: 2/23/2000  
Date of Photo: 6/5/1994 Scale: 1" = 100'  
Section No: 7

Current to: 10/16/2018





**SULLIVAN COUNTY TAX MAP DEPARTMENT**

FOR TAX PURPOSES ONLY  
NOT TO BE USED FOR CONVEYANCE

LEGEND APPLIES ONLY TO THE UNSHADED PORTION OF THE MAP

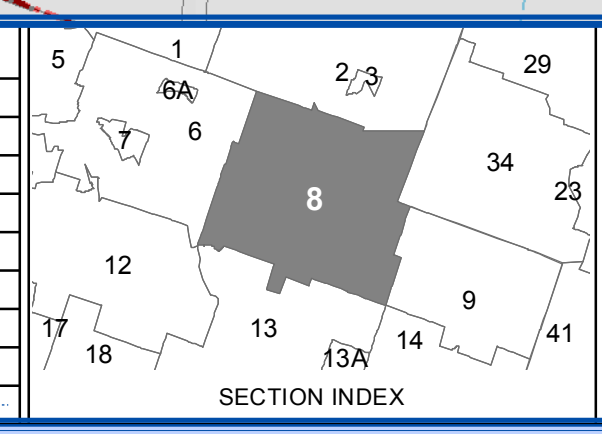
North American Datum 1983, New York East

Owned & Maintained by:  
**Office of Real Property Services**  
Sullivan County Government Center  
100 North St., Monticello, NY 12701  
Phone: (845) 897-2221

REVISION TABLE		REVISION TABLE	
DATE	CHANGES	DATE	CHANGES
2/15/2016	Combined 8-1-29.4 and 29.5	12/22/2011	Split 8-1-10.2 into 10.5, 10.6 & 10.7; 11-19 into 11.36, 11.37 and 11.20 into 11.208, 11.209, 11.210, 11.211, 11.212, 11.213, 11.214, 11.215, 11.216, 11.217, 11.218, 11.219, 11.220, 11.221, 11.222, 11.223, 11.224, 11.225, 11.226, 11.227, 11.228, 11.229, 11.230, 11.231, 11.232, 11.233, 11.234, 11.235, 11.236, 11.237, 11.238, 11.239, 11.240, 11.241, 11.242, 11.243, 11.244, 11.245, 11.246, 11.247, 11.248, 11.249, 11.250, 11.251, 11.252, 11.253, 11.254, 11.255, 11.256, 11.257, 11.258, 11.259, 11.260, 11.261, 11.262, 11.263, 11.264, 11.265, 11.266, 11.267, 11.268, 11.269, 11.270, 11.271, 11.272, 11.273, 11.274, 11.275, 11.276, 11.277, 11.278, 11.279, 11.280, 11.281, 11.282, 11.283, 11.284, 11.285, 11.286, 11.287, 11.288, 11.289, 11.290, 11.291, 11.292, 11.293, 11.294, 11.295, 11.296, 11.297, 11.298, 11.299, 11.300, 11.301, 11.302, 11.303, 11.304, 11.305, 11.306, 11.307, 11.308, 11.309, 11.310, 11.311, 11.312, 11.313, 11.314, 11.315, 11.316, 11.317, 11.318, 11.319, 11.320, 11.321, 11.322, 11.323, 11.324, 11.325, 11.326, 11.327, 11.328, 11.329, 11.330, 11.331, 11.332, 11.333, 11.334, 11.335, 11.336, 11.337, 11.338, 11.339, 11.340, 11.341, 11.342, 11.343, 11.344, 11.345, 11.346, 11.347, 11.348, 11.349, 11.350, 11.351, 11.352, 11.353, 11.354, 11.355, 11.356, 11.357, 11.358, 11.359, 11.360, 11.361, 11.362, 11.363, 11.364, 11.365, 11.366, 11.367, 11.368, 11.369, 11.370, 11.371, 11.372, 11.373, 11.374, 11.375, 11.376, 11.377, 11.378, 11.379, 11.380, 11.381, 11.382, 11.383, 11.384, 11.385, 11.386, 11.387, 11.388, 11.389, 11.390, 11.391, 11.392, 11.393, 11.394, 11.395, 11.396, 11.397, 11.398, 11.399, 11.400, 11.401, 11.402, 11.403, 11.404, 11.405, 11.406, 11.407, 11.408, 11.409, 11.410, 11.411, 11.412, 11.413, 11.414, 11.415, 11.416, 11.417, 11.418, 11.419, 11.420, 11.421, 11.422, 11.423, 11.424, 11.425, 11.426, 11.427, 11.428, 11.429, 11.430, 11.431, 11.432, 11.433, 11.434, 11.435, 11.436, 11.437, 11.438, 11.439, 11.440, 11.441, 11.442, 11.443, 11.444, 11.445, 11.446, 11.447, 11.448, 11.449, 11.450, 11.451, 11.452, 11.453, 11.454, 11.455, 11.456, 11.457, 11.458, 11.459, 11.460, 11.461, 11.462, 11.463, 11.464, 11.465, 11.466, 11.467, 11.468, 11.469, 11.470, 11.471, 11.472, 11.473, 11.474, 11.475, 11.476, 11.477, 11.478, 11.479, 11.480, 11.481, 11.482, 11.483, 11.484, 11.485, 11.486, 11.487, 11.488, 11.489, 11.490, 11.491, 11.492, 11.493, 11.494, 11.495, 11.496, 11.497, 11.498, 11.499, 11.500, 11.501, 11.502, 11.503, 11.504, 11.505, 11.506, 11.507, 11.508, 11.509, 11.510, 11.511, 11.512, 11.513, 11.514, 11.515, 11.516, 11.517, 11.518, 11.519, 11.520, 11.521, 11.522, 11.523, 11.524, 11.525, 11.526, 11.527, 11.528, 11.529, 11.530, 11.531, 11.532, 11.533, 11.534, 11.535, 11.536, 11.537, 11.538, 11.539, 11.540, 11.541, 11.542, 11.543, 11.544, 11.545, 11.546, 11.547, 11.548, 11.549, 11.550, 11.551, 11.552, 11.553, 11.554, 11.555, 11.556, 11.557, 11.558, 11.559, 11.560, 11.561, 11.562, 11.563, 11.564, 11.565, 11.566, 11.567, 11.568, 11.569, 11.570, 11.571, 11.572, 11.573, 11.574, 11.575, 11.576, 11.577, 11.578, 11.579, 11.580, 11.581, 11.582, 11.583, 11.584, 11.585, 11.586, 11.587, 11.588, 11.589, 11.590, 11.591, 11.592, 11.593, 11.594, 11.595, 11.596, 11.597, 11.598, 11.599, 11.600, 11.601, 11.602, 11.603, 11.604, 11.605, 11.606, 11.607, 11.608, 11.609, 11.610, 11.611, 11.612, 11.613, 11.614, 11.615, 11.616, 11.617, 11.618, 11.619, 11.620, 11.621, 11.622, 11.623, 11.624, 11.625, 11.626, 11.627, 11.628, 11.629, 11.630, 11.631, 11.632, 11.633, 11.634, 11.635, 11.636, 11.637, 11.638, 11.639, 11.640, 11.641, 11.642, 11.643, 11.644, 11.645, 11.646, 11.647, 11.648, 11.649, 11.650, 11.651, 11.652, 11.653, 11.654, 11.655, 11.656, 11.657, 11.658, 11.659, 11.660, 11.661, 11.662, 11.663, 11.664, 11.665, 11.666, 11.667, 11.668, 11.669, 11.670, 11.671, 11.672, 11.673, 11.674, 11.675, 11.676, 11.677, 11.678, 11.679, 11.680, 11.681, 11.682, 11.683, 11.684, 11.685, 11.686, 11.687, 11.688, 11.689, 11.690, 11.691, 11.692, 11.693, 11.694, 11.695, 11.696, 11.697, 11.698, 11.699, 11.700, 11.701, 11.702, 11.703, 11.704, 11.705, 11.706, 11.707, 11.708, 11.709, 11.710, 11.711, 11.712, 11.713, 11.714, 11.715, 11.716, 11.717, 11.718, 11.719, 11.720, 11.721, 11.722, 11.723, 11.724, 11.725, 11.726, 11.727, 11.728, 11.729, 11.730, 11.731, 11.732, 11.733, 11.734, 11.735, 11.736, 11.737, 11.738, 11.739, 11.740, 11.741, 11.742, 11.743, 11.744, 11.745, 11.746, 11.747, 11.748, 11.749, 11.750, 11.751, 11.752, 11.753, 11.754, 11.755, 11.756, 11.757, 11.758, 11.759, 11.760, 11.761, 11.762, 11.763, 11.764, 11.765, 11.766, 11.767, 11.768, 11.769, 11.770, 11.771, 11.772, 11.773, 11.774, 11.775, 11.776, 11.777, 11.778, 11.779, 11.780, 11.781, 11.782, 11.783, 11.784, 11.785, 11.786, 11.787, 11.788, 11.789, 11.790, 11.791, 11.792, 11.793, 11.794, 11.795, 11.796, 11.797, 11.798, 11.799, 11.800, 11.801, 11.802, 11.803, 11.804, 11.805, 11.806, 11.807, 11.808, 11.809, 11.810, 11.811, 11.812, 11.813, 11.814, 11.815, 11.816, 11.817, 11.818, 11.819, 11.820, 11.821, 11.822, 11.823, 11.824, 11.825, 11.826, 11.827, 11.828, 11.829, 11.830, 11.831, 11.832, 11.833, 11.834, 11.835, 11.836, 11.837, 11.838, 11.839, 11.840, 11.841, 11.842, 11.843, 11.844, 11.845, 11.846, 11.847, 11.848, 11.849, 11.850, 11.851, 11.852, 11.853, 11.854, 11.855, 11.856, 11.857, 11.858, 11.859, 11.860, 11.861, 11.862, 11.863, 11.864, 11.865, 11.866, 11.867, 11.868, 11.869, 11.870, 11.871, 11.872, 11.873, 11.874, 11.875, 11.876, 11.877, 11.878, 11.879, 11.880, 11.881, 11.882, 11.883, 11.884, 11.885, 11.886, 11.887, 11.888, 11.889, 11.890, 11.891, 11.892, 11.893, 11.894, 11.895, 11.896, 11.897, 11.898, 11.899, 11.900, 11.901, 11.902, 11.903, 11.904, 11.905, 11.906, 11.907, 11.908, 11.909, 11.910, 11.911, 11.912, 11.913, 11.914, 11.915, 11.916, 11.917, 11.918, 11.919, 11.920, 11.921, 11.922, 11.923, 11.924, 11.925, 11.926, 11.927, 11.928, 11.929, 11.930, 11.931, 11.932, 11.933, 11.934, 11.935, 11.936, 11.937, 11.938, 11.939, 11.940, 11.941, 11.942, 11.943, 11.944, 11.945, 11.946, 11.947, 11.948, 11.949, 11.950, 11.951, 11.952, 11.953, 11.954, 11.955, 11.956, 11.957, 11.958, 11.959, 11.960, 11.961, 11.962, 11.963, 11.964, 11.965, 11.966, 11.967, 11.968, 11.969, 11.970, 11.971, 11.972, 11.973, 11.974, 11.975, 11.976, 11.977, 11.978, 11.979, 11.980, 11.981, 11.982, 11.983, 11.984, 11.985, 11.986, 11.987, 11.988, 11.989, 11.990, 11.991, 11.992, 11.993, 11.994, 11.995, 11.996, 11.997, 11.998, 11.999, 12.000

SPECIAL DISTRICTS		SPECIAL DISTRICTS	
TYPE	SYMBOL	NAME	ARL.M. NO.
SCHOOL	SCH	LIBERTY JOINT FD.	FD007
SCHOOL	SCH	TRIVALLEY	484201
FIRE	FD	NEVERSIK	FD002
AGRICULTURAL	AD	AG. DIST. #4	AD004

LEGEND		LEGEND	
STATE OR COUNTY LINE	TAX MAP BLOCK NO.	FILED PLAN LOT NO.	FILED PLAN BLOCK NO.
---	(1)	---	(1)
---	(2)	---	(2)
---	(3)	---	(3)
---	(4)	---	(4)
---	(5)	---	(5)
---	(6)	---	(6)
---	(7)	---	(7)
---	(8)	---	(8)
---	(9)	---	(9)
---	(10)	---	(10)
---	(11)	---	(11)
---	(12)	---	(12)
---	(13)	---	(13)
---	(14)	---	(14)
---	(15)	---	(15)
---	(16)	---	(16)
---	(17)	---	(17)
---	(18)	---	(18)
---	(19)	---	(19)
---	(20)	---	(20)
---	(21)	---	(21)
---	(22)	---	(22)
---	(23)	---	(23)
---	(24)	---	(24)
---	(25)	---	(25)
---	(26)	---	(26)
---	(27)	---	(27)
---	(28)	---	(28)
---	(29)	---	(29)
---	(30)	---	(30)
---	(31)	---	(31)
---	(32)	---	(32)
---	(33)	---	(33)
---	(34)	---	(34)
---	(35)	---	(35)
---	(36)	---	(36)
---	(37)	---	(37)
---	(38)	---	(38)
---	(39)	---	(39)
---	(40)	---	(40)
---	(41)	---	(41)
---	(42)	---	(42)
---	(43)	---	(43)
---	(44)	---	(44)
---	(45)	---	(45)
---	(46)	---	(46)
---	(47)	---	(47)
---	(48)	---	(48)
---	(49)	---	(49)
---	(50)	---	(50)



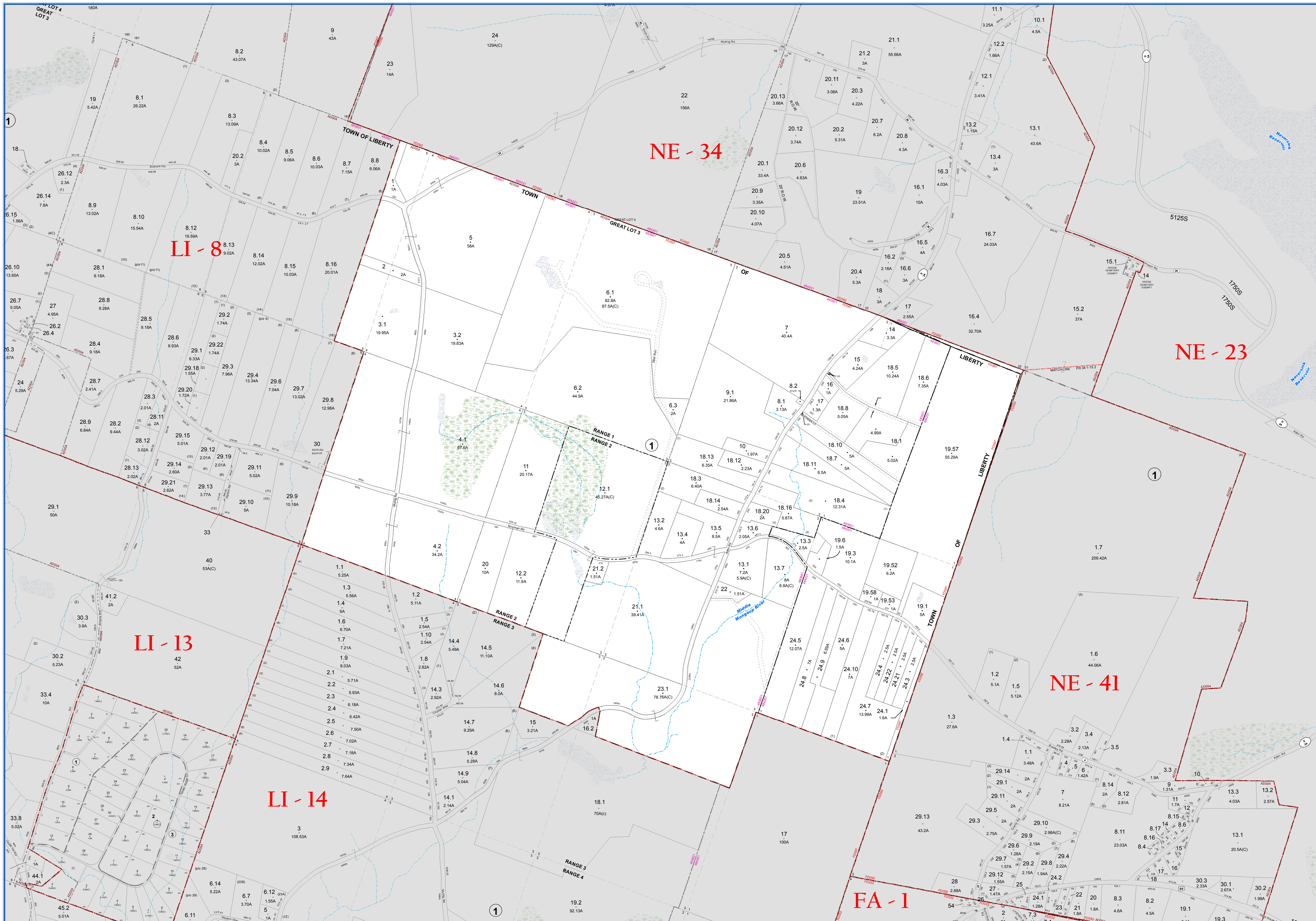
**TOWN OF LIBERTY**

TAX MAP  
SULLIVAN COUNTY, NEW YORK  
North American datum 1983, State Plane New York East Feet

Photo No: 9-224-225-226 Date of Map: 2/22/2000  
Date of Photo: 6/5/1994 Scale: 1" = 400'  
Section No: 8

Current to: 10/16/2018





**SULLIVAN COUNTY TAX MAP DEPARTMENT**  
 FOR TAX PURPOSES ONLY  
 NOT TO BE USED FOR CONVEYANCE

**LEGEND APPLIES ONLY TO THE UNSHADED PORTION OF THE MAP**

Office of Real Property Services  
 Sullivan County Government Center  
 100 North St. Monticello, NY 12701  
 Phone: (849) 897-2221

REVISION TABLE	
DATE	CHANGES
12/30/2015	Split 9-1-18.23 out of 18.9
12/30/2015	Split 9-1-18.24 out of 18.1
12/30/2015	Combined 9-1-18.23 with 18.1
2/5/2020	Combined 9-1-18.2 into 9-1-15
8/26/2023	Subdiv. 9-1-24.7 into 9-1-24.7, 24.10
8/22/2023	Combined 9-1-16.4 into 9-1-6.1
6/6/2023	Split 9-1-6.2 into 9-1-6.2, 6.4
3/1/2022	Combined 9-1-9.2 into 9-1-8.1

SPECIAL DISTRICTS			
TYPE	SYMBOL	NAME	ARLM NO.
FIRE	FD	LIBERTY JOINT FD.	FD007
FIRE	FD	NEVERSHAM	FD002
SCHOOL	SCH	LIBERTY	48361
SCHOOL	SCH	TRI-VALLEY	48401
AGRICULTURAL	AD	AG. DIST. #4	AD004

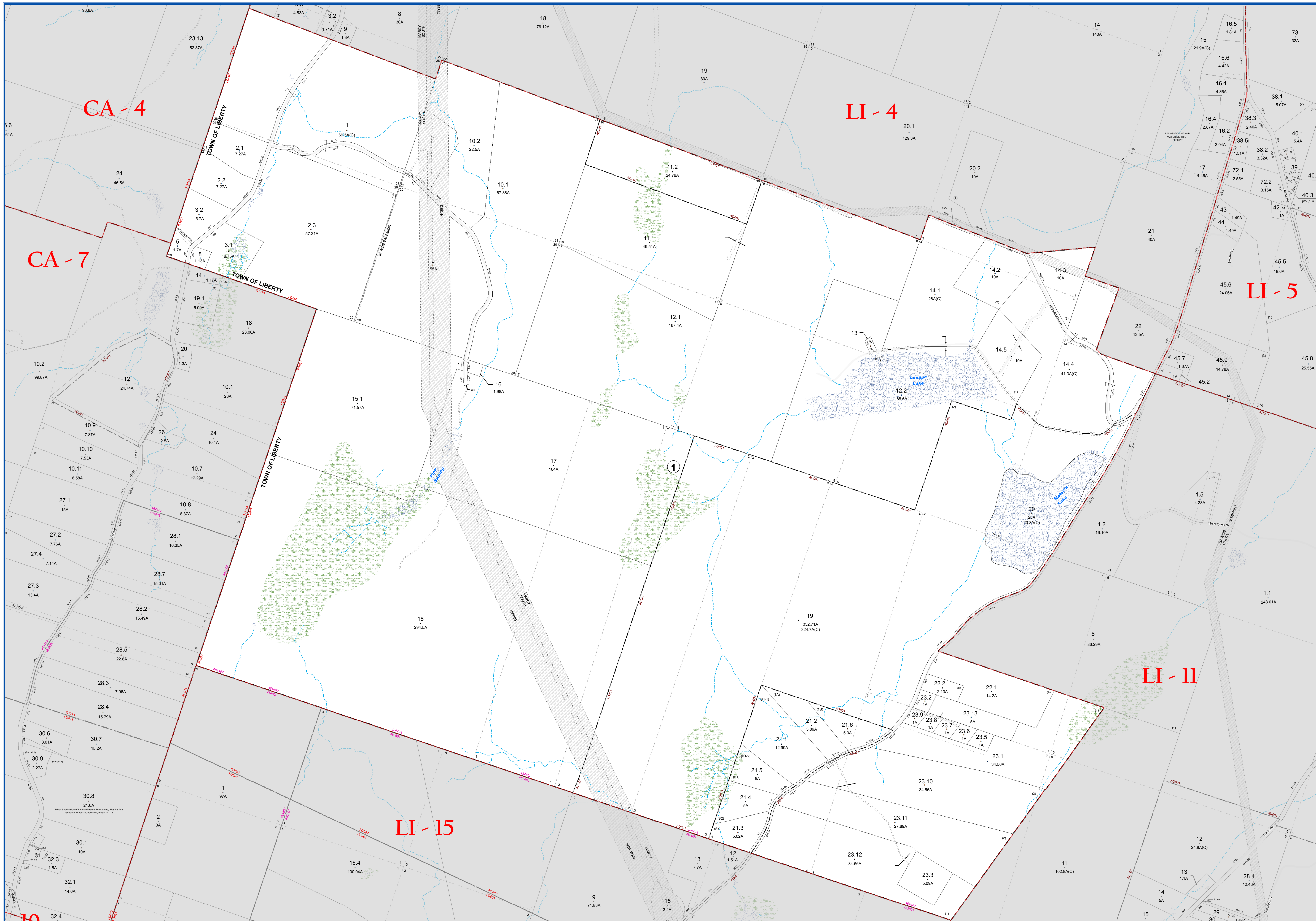
LEGEND	
STATE OR COUNTY LINE	TAX MAP BLOCK NO.
CITY/TOWN OR VILLAGE LINE	FILED PLAN LOT NO.
BLOCK LIMIT	FILED PLAN BLOCK NO.
SPECIAL DISTRICT LINE	TAX MAP LOT NO.
EASEMENT LINE	AREA (From Deed)
PROPERTY LINE	AREA (Callaway)
FILED PLAN LOT LINE	DIMENSION (From Deed)
PATENT LINE	DIMENSION (Square)
MATCHLINE	STREAM

**TOWN OF LIBERTY**  
 SULLIVAN COUNTY, NEW YORK  
 North American datum 1983, State Plane New York East Feet

Photo No: 9-225,226,227 Date of Map: 5/20/2000  
 Date of Photo: 6/5/1994 Scale: 1" = 400'  
 Section No: 9

Current to: 10/16/2018





**SULLIVAN COUNTY TAX MAP DEPARTMENT**  
 FOR TAX PURPOSES ONLY  
 NOT TO BE USED FOR CONVEYANCE

LEGEND APPLIES ONLY TO THE UNSHADED PORTION OF THE MAP

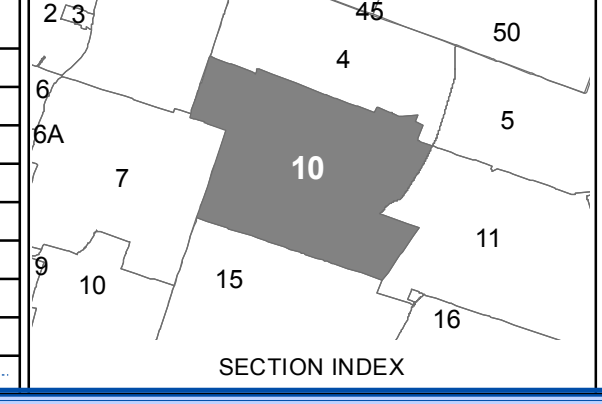
North American Datum 1983, New York East

**Sullivan County Catskills**  
 Mountains of Opportunity  
 Owned & Maintained by:  
**Office of Real Property Services**  
 Sullivan County Government Center  
 100 North St. Monticello, NY 12701  
 Phone: (849) 897-2221

REVISION TABLE	
DATE	CHANGES
7/12/2017	Subdivided 10-1-2 into 2.1, 2.2, and 2.3
11/6/2008	Split 10-1-3 into 10-1-2.1 and 2.2
5/20/2007	Subdiv. 10-1-2.1 into 10-1-2.1.2 & 2.1.6
7/10/2006	Redrew 10-1-2.3.1, 2.3.10, 2.3.12 per amended map
6/9/2004	Comb'd 10-1-15.2 into 10-1-1.6
2/11/2003	Split 10-1-15 into 10-1-15.1, 1.52
11/28/2001	Subdiv. 10-1-2.1 into 10-1-2.1.1, 2.1.5
4/27/2001	Subdiv. 10-1-2.1.1 into 10-1-2.1.1, 2.1.4

SPECIAL DISTRICTS			
TYPE	SYMBOL	NAME	ARLM NO.
FIRE	FD	LIBERTY JOINT F.D.	FD007
SCHOOL	SCH	SULLIVAN WEST CENT. SCH. DIST.	484882
SCHOOL	SCH	LIBERTY	483911
SCHOOL	SCH	LIVINGSTON MANOR	484402
FIRE	FD	YOUNGVILLE	FD012
FIRE	FD	SANDELEE	FD014
AGRICULTURAL	AD	AG. DIST. #1	AD001

LEGEND	
STATE OR COUNTY LINE	TAX MAP BLOCK NO.
CITY/TOWN OR VILLAGE LINE	FILED PLAN LOT NO.
BLOCK LIMIT	FILED PLAN BLOCK NO.
SPECIAL DISTRICT LINE	TAX MAP LOT NO.
EASEMENT LINE	AREA (From Deed)
PROPERTY LINE	AREA (Call/Adm)
FILED PLAN LOT LINE	DIMENSION (From Deed)
PATENT LINE	DIMENSION (Survey)
MATCHLINE	STREAM

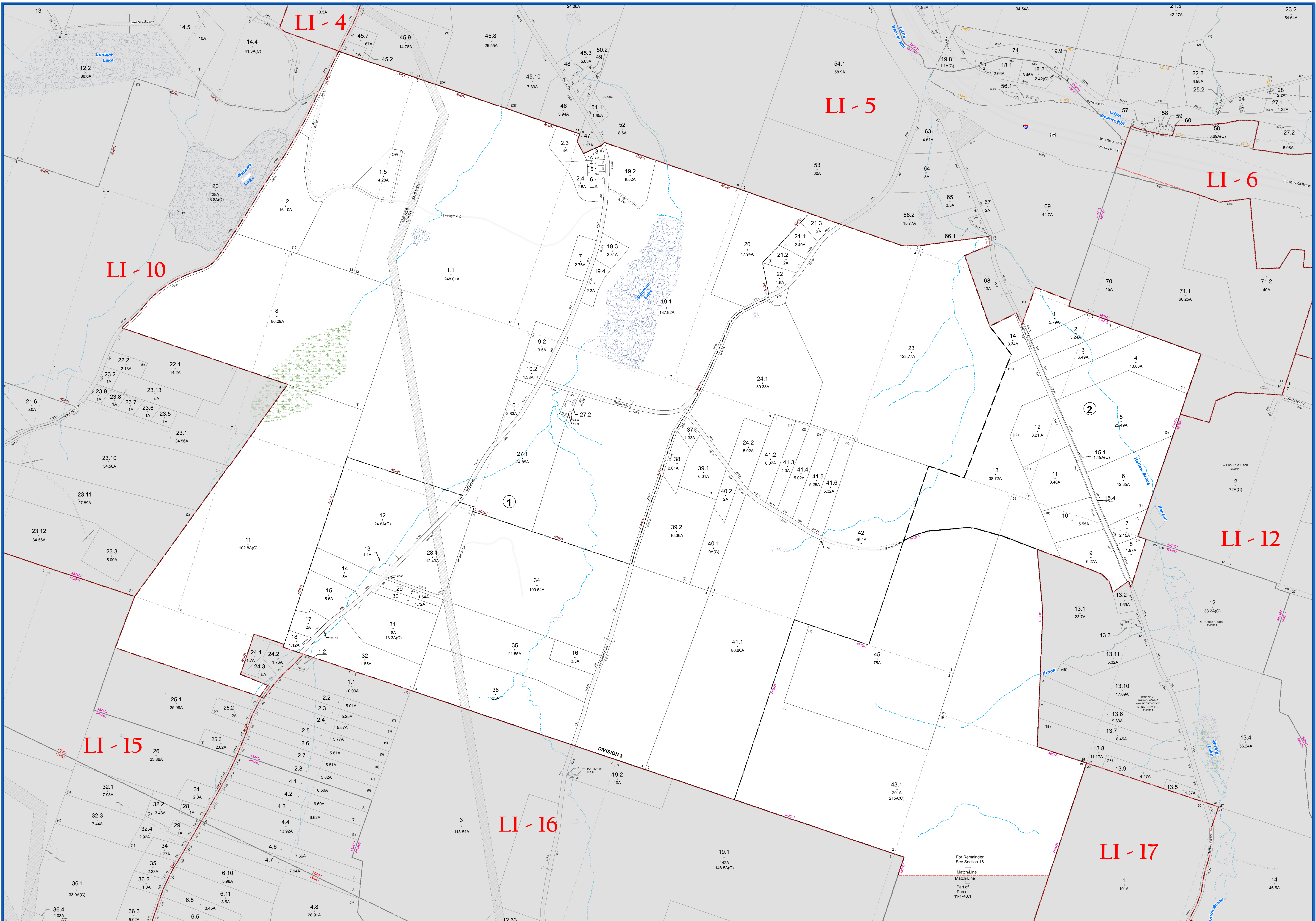


**TAX MAP**  
**TOWN OF LIBERTY**  
 SULLIVAN COUNTY, NEW YORK  
 North American datum 1983, State Plane New York East Feet

Photo No: 8249250251 Date of Map: 2/25/2000  
 Date of Photo: 6/5/1994 Scale: 1" = 400'  
 Section No: 10

Current to: 10/16/2018





**SULLIVAN COUNTY TAX MAP DEPARTMENT**  
 FOR TAX PURPOSES ONLY  
 NOT TO BE USED FOR CONVEYANCE

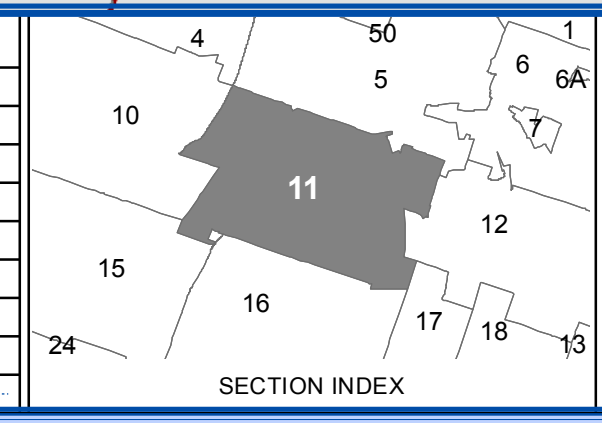
**LEGEND APPLIES ONLY TO THE UNSHADED PORTION OF THE MAP**

Office of Real Property Services  
 Sullivan County Government Center  
 100 North St. Monticello, NY 12701  
 Phone: (849) 897-2221

REVISION TABLE	
DATE	CHANGES
02/25/2015	Split 11-2-15.4 out of 11-2-15.1
03/10/2016	Split 11-2-15.1 into 15.1 and 15.3
03/10/2016	Combined 11-2-15.3 with 12
03/10/2016	Combined 11-2-15.3 with 12
10/19/2004	Subdiv. 11-1-1 into 11-1-1.1, 1.2
10/26/2015	Split 11-2-15 into 15.1 and 15.2
3/15/2013	Aban of "The Meadows Subdivision" 11-1-1.3, 1.4, 1.6, 7, 6.2, 6.3, 1.2
6/14/2008	Combined 11-1-1.8 into 11-1-2.7
2/13/2008	Combined 11-1-2.6 into 11-1-1.7

SPECIAL DISTRICTS			
TYPE	SYMBOL	NAME	ARLM NO.
FIRE	FD	LIBERTY JOINT FD.	FD007
SCHOOL	SCH	LIBERTY MANOR	48482
SCHOOL	SCH	LIBERTY	48361
SCHOOL	SCH	LIBERTY	48361

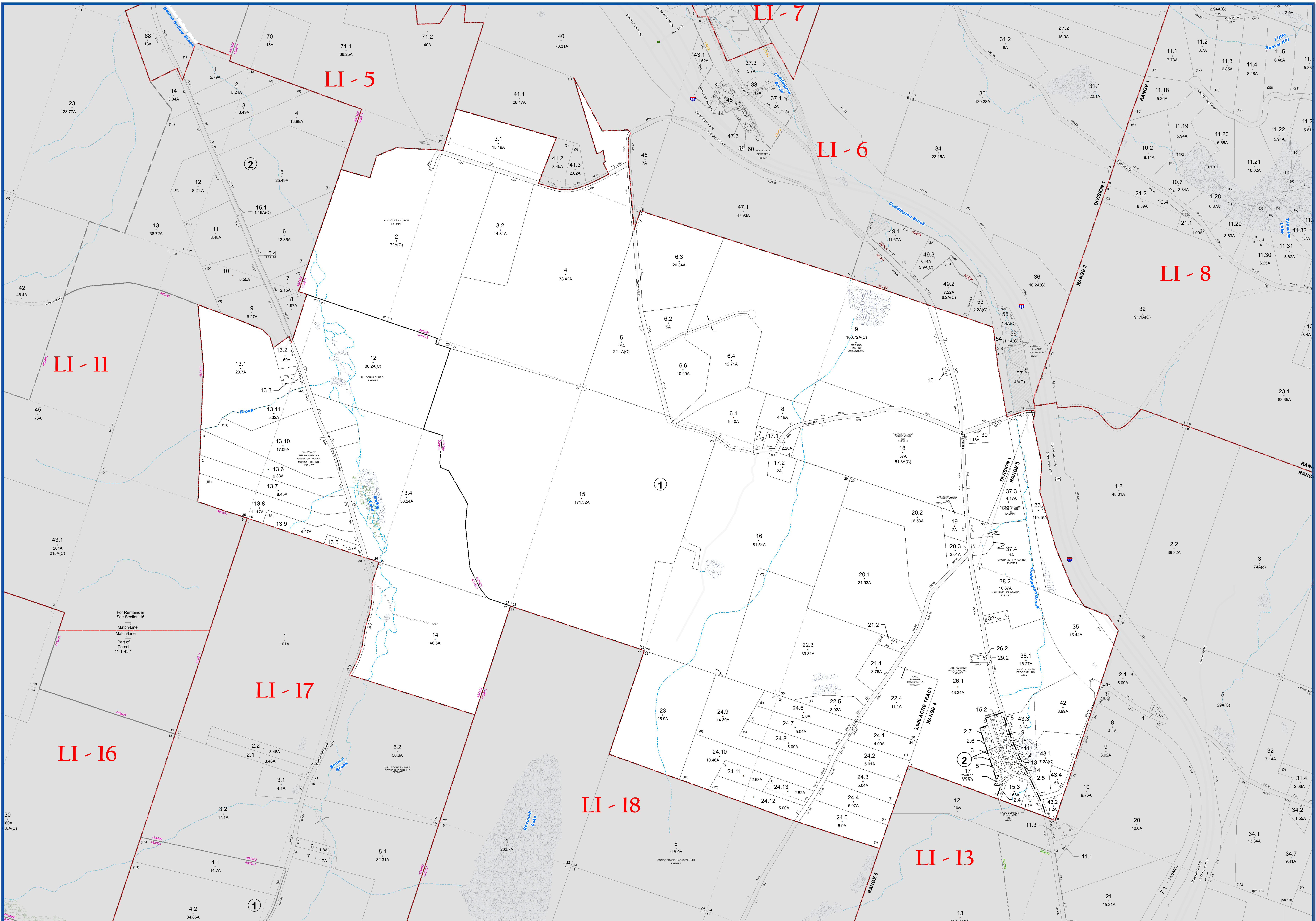
LEGEND	
STATE OR COUNTY LINE	TAX MAP BLOCK NO.
CITY/TOWN OR VILLAGE LINE	FILED PLAN LOT NO.
BLOCK LIMIT	FILED PLAN BLOCK NO.
SPECIAL DISTRICT LINE	TAX MAP LOT NO.
EASEMENT LINE	AREA (From Deed)
PROPERTY LINE	AREA (Callaway)
FILED PLAN LOT LINE	DIMENSION (From Deed)
PATENT LINE	DIMENSION (Survey)
MATCH LINE	STREAM



**TOWN OF LIBERTY**  
 SULLIVAN COUNTY, NEW YORK  
 North American Datum 1983, State Plane New York East Feet

Photo No: 82482492502513-22222222222222  
 Date of Photo: 6/5/1954  
 Section No: 11  
 Scale: 1" = 400'  
 Current to: 10/16/2018





**SULLIVAN COUNTY TAX MAP DEPARTMENT**  
 FOR TAX PURPOSES ONLY  
 NOT TO BE USED FOR CONVEYANCE

LEGEND APPLIES ONLY TO THE UNSHADED PORTION OF THE MAP

North American Datum 1983, New York East

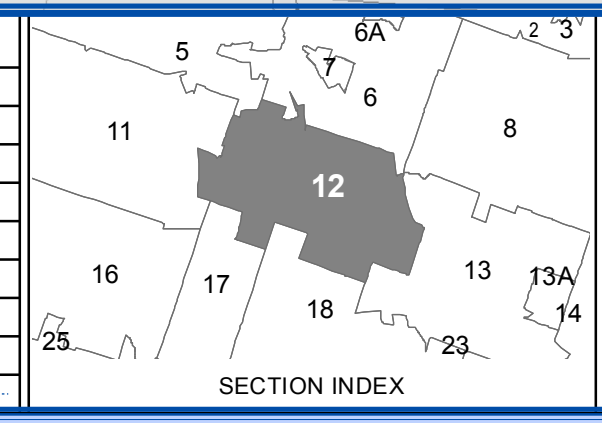
**Sullivan COUNTY CATSKILLS**  
 Mountains of Opportunity

Owned & Maintained by:  
**Office of Real Property Services**  
 Sullivan County Government Center  
 100 North St., Monticello, NY 12701  
 Phone: (845) 897-2221

REVISION TABLE			
DATE	CHANGES	DATE	CHANGES
4/13/2017	Combined 13-1-1, 1 and 12-1-34 into 12-1-33	2/14/2002	Combed 12-1-22.1 into 12-1-21.1
2/19/2013	Merged 12-1-8, 5, 6, 7 with 12-1-9		
12/5/2013	Merged 12-1-11 with 12-1-9		
2/19/2013	Revised Area 12-1-33 and 12-1-35		
3/5/2012	Combined 12-1-22, 2, 25, 27, 29, 12-2-1, 2-2, 18, 2, 8 with 12-1-26.1		
8/9/2007	Split 12-1-13.4 into 12-1-13.4 & 13.11		
2/27/2007	Split 12-1-6.1 into 12-1-6.1 & 6.7		
10/23/2006	Subdivided 12-1-22.3 into 12-1-22.3, 22.5		

SPECIAL DISTRICTS					
TYPE	SYMBOL	NAME	ARLM NO.	TYPE	SYMBOL
FIRE <td>FD <td>LIBERTY JOINT FD. <td>FD007</td> <td></td> <td></td> </td></td>	FD <td>LIBERTY JOINT FD. <td>FD007</td> <td></td> <td></td> </td>	LIBERTY JOINT FD. <td>FD007</td> <td></td> <td></td>	FD007		
SCHOOL <td>SCH <td>LIBERTY <td>4836611</td> <td></td> <td></td> </td></td>	SCH <td>LIBERTY <td>4836611</td> <td></td> <td></td> </td>	LIBERTY <td>4836611</td> <td></td> <td></td>	4836611		
SCHOOL <td>SCH <td>LIVINGSTON MANOR <td>484492</td> <td></td> <td></td> </td></td>	SCH <td>LIVINGSTON MANOR <td>484492</td> <td></td> <td></td> </td>	LIVINGSTON MANOR <td>484492</td> <td></td> <td></td>	484492		

LEGEND	
STATE OR COUNTY LINE	TAX MAP BLOCK NO.
CITY TOWN OR VILLAGE LINE	FILED PLAN LOT NO.
BLOCK LIMIT	FILED PLAN BLOCK NO.
SPECIAL DISTRICT LINE	TAX MAP LOT NO.
EASEMENT LINE	AREA (From Deed)
PROPERTY LINE	AREA (Callaway)
FILED PLAN LOT LINE	FILED PLAN LOT
PATENT LINE	DIMENSION (From Deed)
MATCH LINE	DIMENSION (Scribed)
	STREAM



**TOWN OF LIBERTY**  
 SULLIVAN COUNTY, NEW YORK  
 North American datum 1983, State Plane New York East Feet

Photo No: 8248, 249, 9, 223, 224, 225, 226, 227, 228, 229, 230, 231, 232, 233, 234, 235, 236, 237, 238, 239, 240, 241, 242, 243, 244, 245, 246, 247, 248, 249, 250, 251, 252, 253, 254, 255, 256, 257, 258, 259, 260, 261, 262, 263, 264, 265, 266, 267, 268, 269, 270, 271, 272, 273, 274, 275, 276, 277, 278, 279, 280, 281, 282, 283, 284, 285, 286, 287, 288, 289, 290, 291, 292, 293, 294, 295, 296, 297, 298, 299, 300, 301, 302, 303, 304, 305, 306, 307, 308, 309, 310, 311, 312, 313, 314, 315, 316, 317, 318, 319, 320, 321, 322, 323, 324, 325, 326, 327, 328, 329, 330, 331, 332, 333, 334, 335, 336, 337, 338, 339, 340, 341, 342, 343, 344, 345, 346, 347, 348, 349, 350, 351, 352, 353, 354, 355, 356, 357, 358, 359, 360, 361, 362, 363, 364, 365, 366, 367, 368, 369, 370, 371, 372, 373, 374, 375, 376, 377, 378, 379, 380, 381, 382, 383, 384, 385, 386, 387, 388, 389, 390, 391, 392, 393, 394, 395, 396, 397, 398, 399, 400, 401, 402, 403, 404, 405, 406, 407, 408, 409, 410, 411, 412, 413, 414, 415, 416, 417, 418, 419, 420, 421, 422, 423, 424, 425, 426, 427, 428, 429, 430, 431, 432, 433, 434, 435, 436, 437, 438, 439, 440, 441, 442, 443, 444, 445, 446, 447, 448, 449, 450, 451, 452, 453, 454, 455, 456, 457, 458, 459, 460, 461, 462, 463, 464, 465, 466, 467, 468, 469, 470, 471, 472, 473, 474, 475, 476, 477, 478, 479, 480, 481, 482, 483, 484, 485, 486, 487, 488, 489, 490, 491, 492, 493, 494, 495, 496, 497, 498, 499, 500, 501, 502, 503, 504, 505, 506, 507, 508, 509, 510, 511, 512, 513, 514, 515, 516, 517, 518, 519, 520, 521, 522, 523, 524, 525, 526, 527, 528, 529, 530, 531, 532, 533, 534, 535, 536, 537, 538, 539, 540, 541, 542, 543, 544, 545, 546, 547, 548, 549, 550, 551, 552, 553, 554, 555, 556, 557, 558, 559, 560, 561, 562, 563, 564, 565, 566, 567, 568, 569, 570, 571, 572, 573, 574, 575, 576, 577, 578, 579, 580, 581, 582, 583, 584, 585, 586, 587, 588, 589, 590, 591, 592, 593, 594, 595, 596, 597, 598, 599, 600, 601, 602, 603, 604, 605, 606, 607, 608, 609, 610, 611, 612, 613, 614, 615, 616, 617, 618, 619, 620, 621, 622, 623, 624, 625, 626, 627, 628, 629, 630, 631, 632, 633, 634, 635, 636, 637, 638, 639, 640, 641, 642, 643, 644, 645, 646, 647, 648, 649, 650, 651, 652, 653, 654, 655, 656, 657, 658, 659, 660, 661, 662, 663, 664, 665, 666, 667, 668, 669, 670, 671, 672, 673, 674, 675, 676, 677, 678, 679, 680, 681, 682, 683, 684, 685, 686, 687, 688, 689, 690, 691, 692, 693, 694, 695, 696, 697, 698, 699, 700, 701, 702, 703, 704, 705, 706, 707, 708, 709, 710, 711, 712, 713, 714, 715, 716, 717, 718, 719, 720, 721, 722, 723, 724, 725, 726, 727, 728, 729, 730, 731, 732, 733, 734, 735, 736, 737, 738, 739, 740, 741, 742, 743, 744, 745, 746, 747, 748, 749, 750, 751, 752, 753, 754, 755, 756, 757, 758, 759, 760, 761, 762, 763, 764, 765, 766, 767, 768, 769, 770, 771, 772, 773, 774, 775, 776, 777, 778, 779, 780, 781, 782, 783, 784, 785, 786, 787, 788, 789, 790, 791, 792, 793, 794, 795, 796, 797, 798, 799, 800, 801, 802, 803, 804, 805, 806, 807, 808, 809, 810, 811, 812, 813, 814, 815, 816, 817, 818, 819, 820, 821, 822, 823, 824, 825, 826, 827, 828, 829, 830, 831, 832, 833, 834, 835, 836, 837, 838, 839, 840, 841, 842, 843, 844, 845, 846, 847, 848, 849, 850, 851, 852, 853, 854, 855, 856, 857, 858, 859, 860, 861, 862, 863, 864, 865, 866, 867, 868, 869, 870, 871, 872, 873, 874, 875, 876, 877, 878, 879, 880, 881, 882, 883, 884, 885, 886, 887, 888, 889, 890, 891, 892, 893, 894, 895, 896, 897, 898, 899, 900, 901, 902, 903, 904, 905, 906, 907, 908, 909, 910, 911, 912, 913, 914, 915, 916, 917, 918, 919, 920, 921, 922, 923, 924, 925, 926, 927, 928, 929, 930, 931, 932, 933, 934, 935, 936, 937, 938, 939, 940, 941, 942, 943, 944, 945, 946, 947, 948, 949, 950, 951, 952, 953, 954, 955, 956, 957, 958, 959, 960, 961, 962, 963, 964, 965, 966, 967, 968, 969, 970, 971, 972, 973, 974, 975, 976, 977, 978, 979, 980, 981, 982, 983, 984, 985, 986, 987, 988, 989, 990, 991, 992, 993, 994, 995, 996, 997, 998, 999, 1000

Date of Photo: 6/5/1954 Scale: 1" = 400'  
 Section No: 12

Current to: 10/16/2018





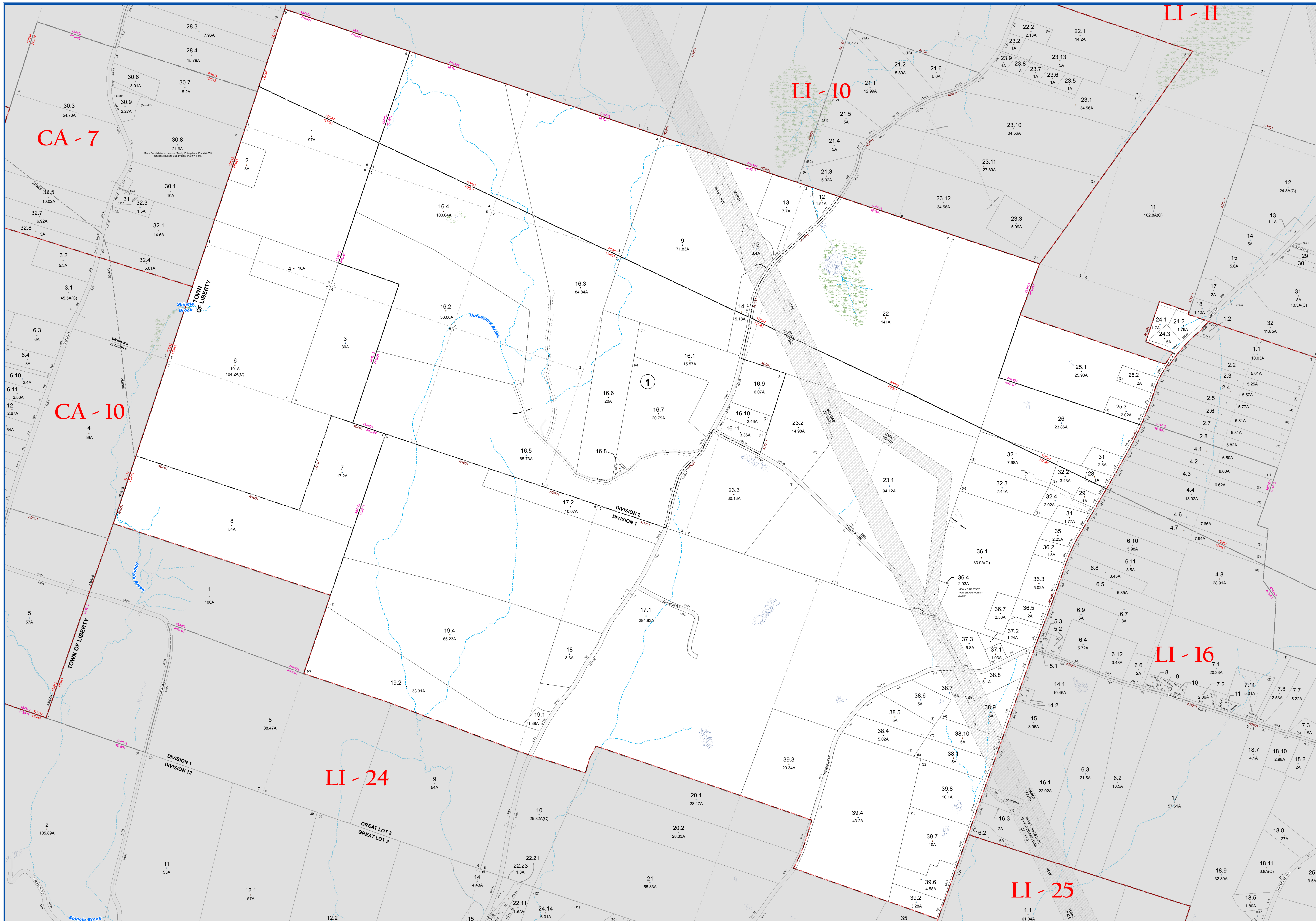












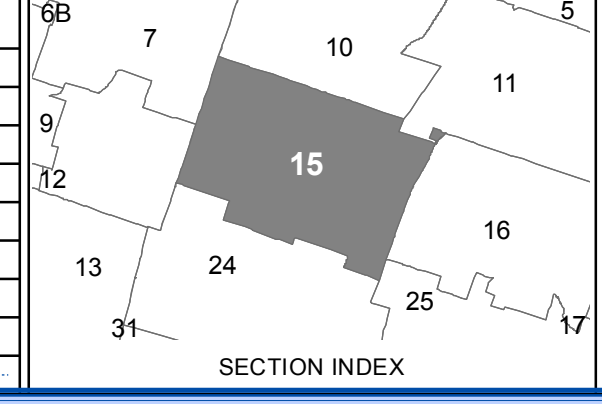
**SULLIVAN COUNTY TAX MAP DEPARTMENT**  
 FOR TAX PURPOSES ONLY  
 NOT TO BE USED FOR CONVEYANCE  
 LEGEND APPLIES ONLY TO THE UNSHADED PORTION OF THE MAP  
 North American Datum 1983, New York East

**Sullivan COUNTY CATSKILLS**  
 Municipality of Opportunity  
 Office of Real Property Services  
 Sullivan County Government Center  
 100 North St. Monticello, NY 12701  
 Phone: (849) 897-2221

REVISION TABLE			
DATE	CHANGES	DATE	CHANGES
8/22/2017	Combined 15-1-19.3, 21.38, 2 & 38.3 with 15-1-17-1		
1/28/2014	Combined 15-1-16.2 with 15-1-16.5 to conform to M Center Lot Imp		
3/16/2010	Split 15-1-16.2 into 15-1-16.2 and 15-12		
9/29/2005	Subdiv. 15-1-19.1 into 15-1-19.1, 19.4		
9/13/2005	Subdiv. 15-1-39.7 into 15-1-39.7, 39.8		

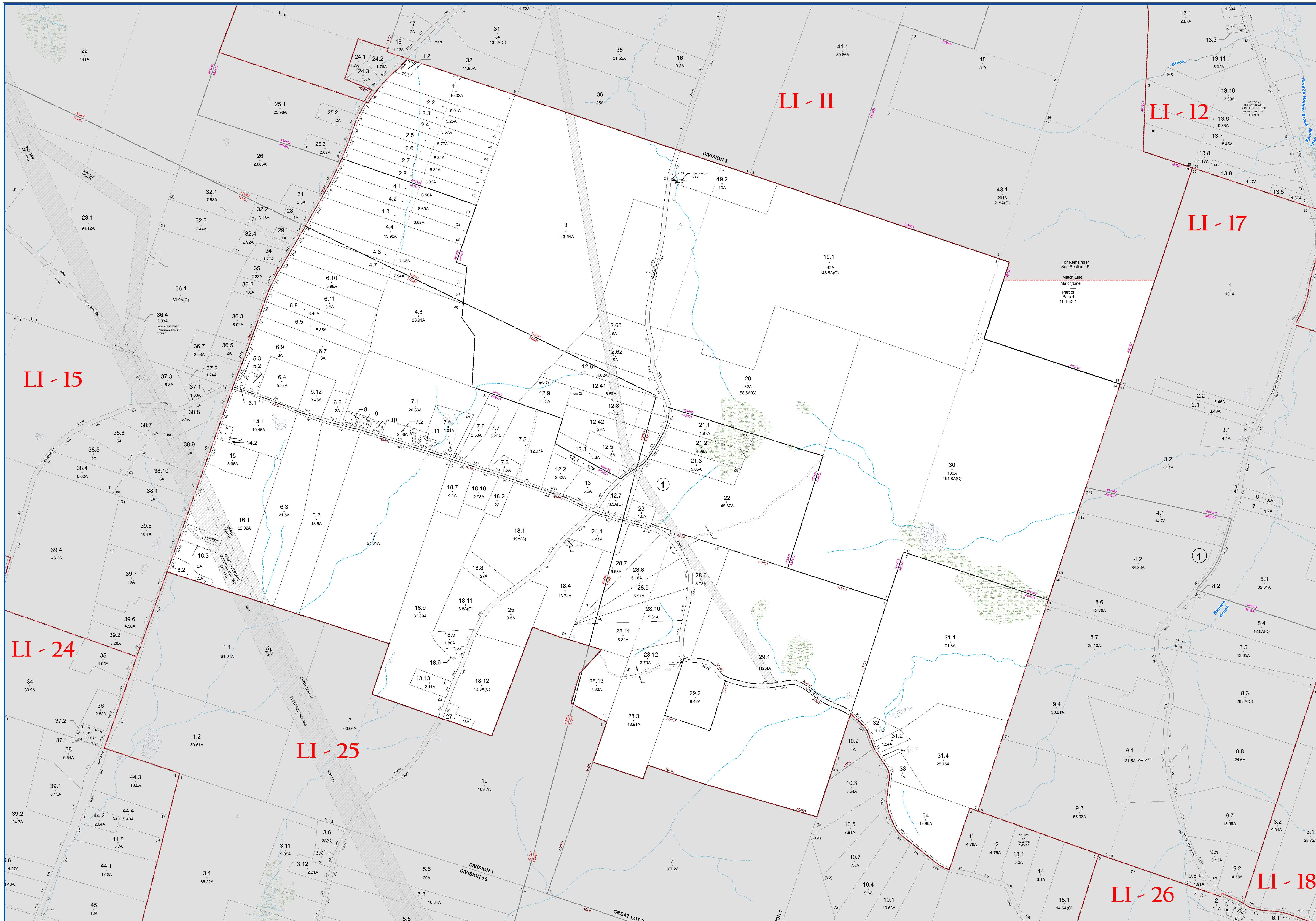
SPECIAL DISTRICTS			
TYPE	SYMBOL	NAME	ARL.M. NO.
FIRE	FD	WHITE SULPHUR SPRINGS	FD001
FIRE	FD	LIBERTY JOINT F.D.	FD007
FIRE	FD	YOUNGVILLE	FD012
FIRE	FD	SANDELEE	FD014
SCHOOL	SCH	LIBERTY	48301
SCHOOL	SCH	LIVINGSTON MANOR	48442
SCHOOL	SCH	SULLIVAN WEST CENT. SCH. DIST.	48482
AGRICULTURAL	AD	AG DIST. #1	AD001

LEGEND	
STATE OR COUNTY LINE	TAX MAP BLOCK NO.
CITY/TOWN OR VILLAGE LINE	FILED PLAN LOT NO.
BLOCK LIMIT	FILED PLAN BLOCK NO.
SPECIAL DISTRICT LINE	TAX MAP LOT NO.
EASEMENT LINE	AREA (From Deed)
PROPERTY LINE	AREA (Call/Map)
FILED PLAN LOT LINE	DIMENSION (From Deed)
PATENT LINE	DIMENSION (Square)
MATCH LINE	STREAM



**TOWN OF LIBERTY**  
 SULLIVAN COUNTY, NEW YORK  
 North American datum 1983, State Plane New York East Feet  
 Photo No: 8249,250,251 Date of Map: 6/11/2000  
 Date of Photo: 6/5/1994 Scale: 1" = 400'  
 Section No: 15  
 Current to: 10/16/2018





LI-15

LI-11

LI-12

LI-17

LI-24

LI-25

LI-26

LI-18

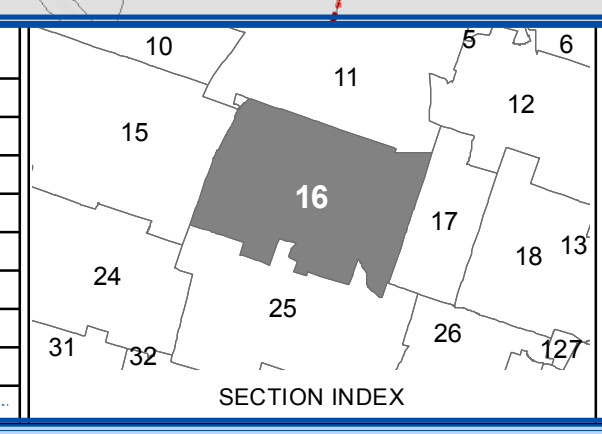
**SULLIVAN COUNTY TAX MAP DEPARTMENT**  
 FOR TAX PURPOSES ONLY  
 NOT TO BE USED FOR CONVEYANCE  
 LEGEND APPLIES ONLY TO THE UNSHADED PORTION OF THE MAP  
 North American Datum 1983, New York East

**Sullivan COUNTY CATSKILLS**  
 Mountains of Opportunity  
 Office of Real Property Services  
 Sullivan County Government Center  
 100 North St. Monticello, NY 12701  
 Phone: (849) 897-2221

REVISION TABLE			
DATE	CHANGES	DATE	CHANGES
2/4/2016	Abandonment of Lots 4 & 5 Resigner Sub LI 16-1.4.4 and 4.5		
2/23/2012	Combined 16-1.7.10 with 16-1.7.2		
2/4/2011	Split 16-1.1 into 1.1 and 1.2		
1/14/2011	Lot Improvement split 16-1.7.1 into 7.1, 7.10		
1/14/2011	Subdivided 16-1.7.1 into 7.1, 7.11		
10/8/2008	Combined 16-1.28.14 into 16-1.22		
8/29/2008	Lot Improvement split 16-1.28.8 into 28.6, 28.14		

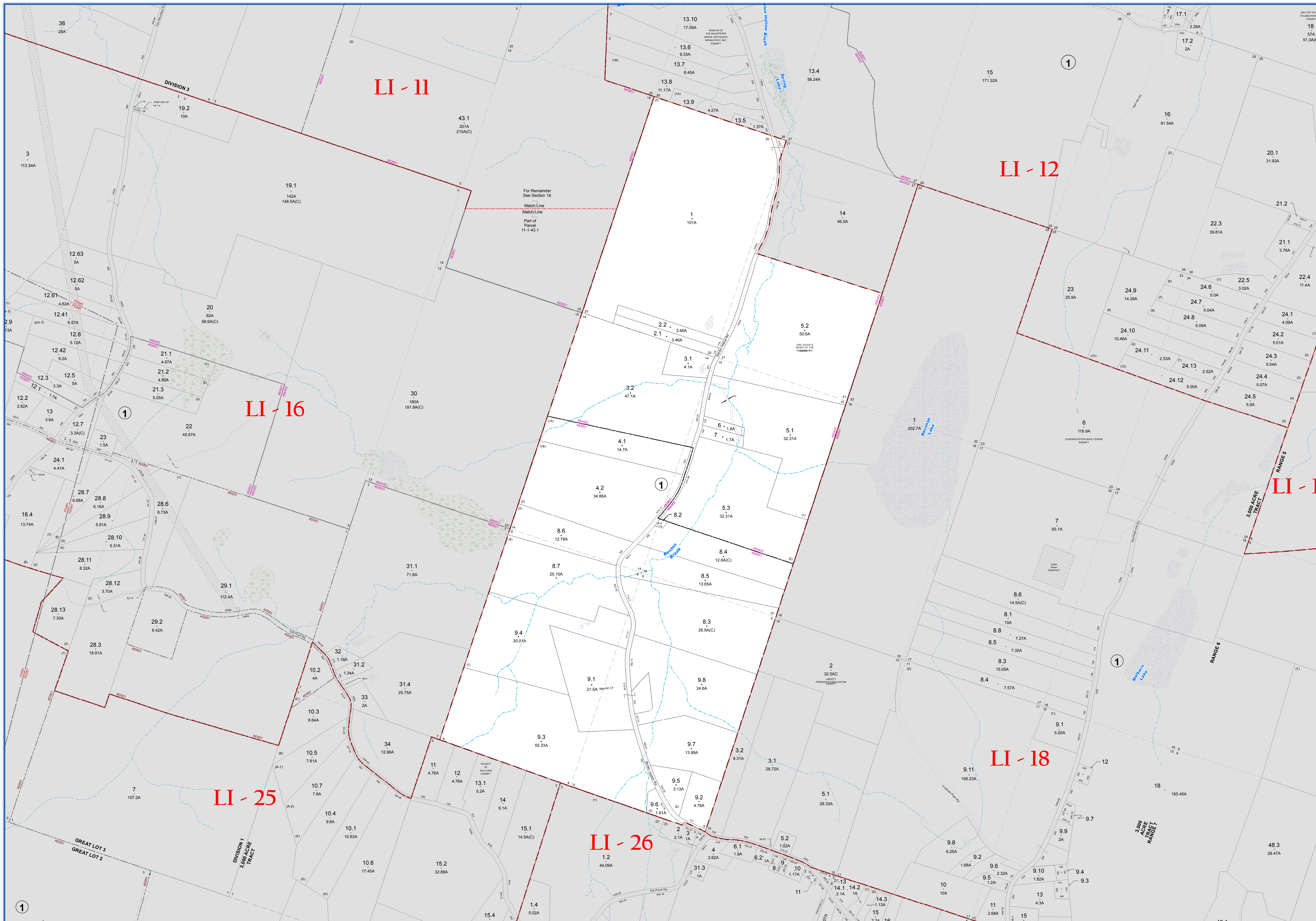
SPECIAL DISTRICTS			
TYPE	SYMBOL	NAME	ARLM NO.
FIRE	FD	LIBERTY JOINT FD	FD007
FIRE	FD	WHITE SULPHUR SPRINGS	FD001
SCHOOL	SCH	LIBERTY	48361
SCHOOL	SCH	LIVINGSTON MANOR	48442
AGRICULTURAL	AD	AG DIST. #1	AD001

LEGEND	
STATE OR COUNTY LINE	TAX MAP BLOCK NO.
CITY/TOWN OR VILLAGE LINE	FILED PLAN LOT NO.
BLOCK LIMIT	FILED PLAN BLOCK NO.
SPECIAL DISTRICT LINE	TAX MAP LOT NO.
EASEMENT LINE	AREA (From Deed)
PROPERTY LINE	AREA (Calculated)
FILED PLAN LOT LINE	DIMENSION (From Deed)
PATENT LINE	DIMENSION (Scribed)
MATCHLINE	STREAM



**TOWN OF LIBERTY**  
 SULLIVAN COUNTY, NEW YORK  
 North American datum 1983, State Plane New York East Feet  
 Photo No: 8248249250 Date of Map: 5/11/2020  
 Date of Photo: 6/5/1954 Scale: 1" = 400'  
 Section No: 16  
 Current to: 10/16/2018





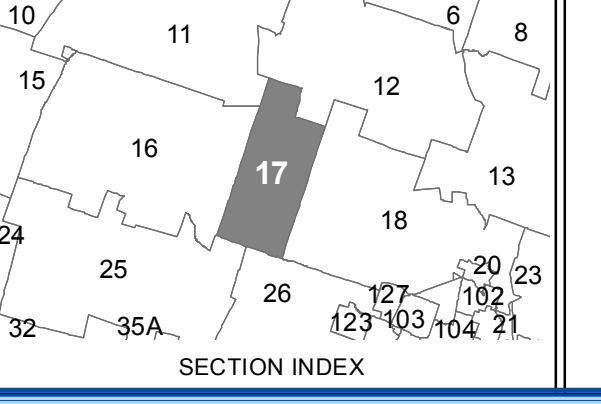
**SULLIVAN COUNTY TAX MAP DEPARTMENT**  
 FOR TAX PURPOSES ONLY  
 NOT TO BE USED FOR CONVEYANCE  
 LEGEND APPLIES ONLY TO THE UNSHADED PORTION OF THE MAP  
 North American Datum 1983, New York East



REVISION TABLE			
DATE	CHANGES	DATE	CHANGES

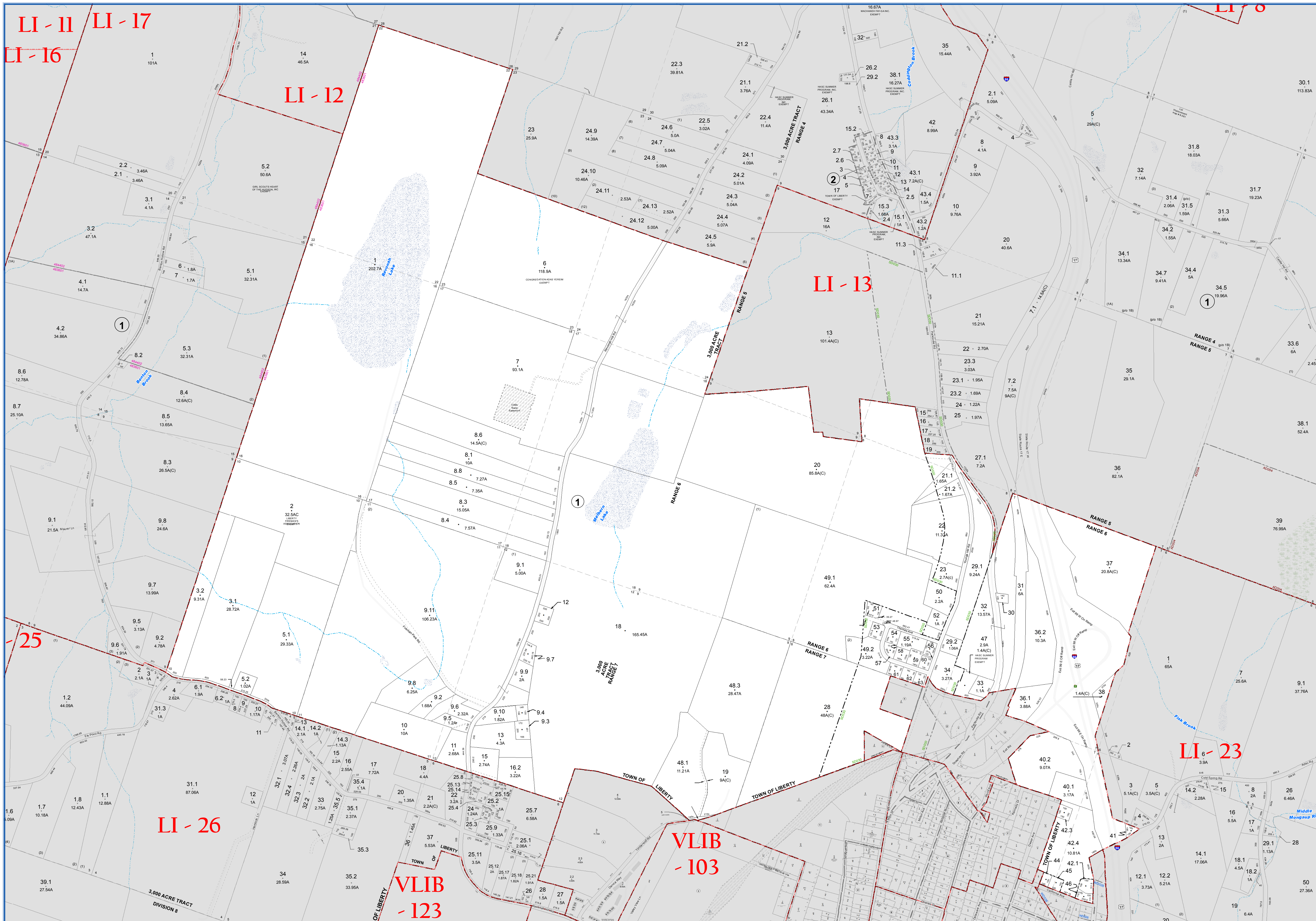
SPECIAL DISTRICTS			
TYPE	SYMBOL	NAME	ARL.M. NO.
FIRE	FD	LIBERTY JOINT FD.	FD007
SCHOOL	SCH	LIBERTY	4836011
SCHOOL	SCH	LIVINGSTON MANOR	484402

LEGEND	
STATE OR COUNTY LINE	TAX MAP BLOCK NO.
CITY/TOWN OR VILLAGE LINE	FILED PLAN LOT NO.
BLOCK LIMIT	FILED PLAN BLOCK NO.
SPECIAL DISTRICT LINE	TAX MAP LOT NO.
EASEMENT LINE	AREA (From Deed)
PROPERTY LINE	AREA (Calculated)
FILED PLAN LOT LINE	DIMENSION (From Deed)
PATENT LINE	DIMENSION (Calculated)
MATCH LINE	STREAM



**TOWN OF LIBERTY**  
 North American datum 1983, State Plane New York East Feet  
 Photo No: 8248249 Date of Map: 5/11/2000  
 Date of Photo: 6/5/1994 Scale: 1" = 400'  
 Section No: 17  
 Current to: 10/16/2018





**SULLIVAN COUNTY TAX MAP DEPARTMENT**  
 FOR TAX PURPOSES ONLY  
 NOT TO BE USED FOR CONVEYANCE

LEGEND APPLIES ONLY TO THE UNSHADED PORTION OF THE MAP

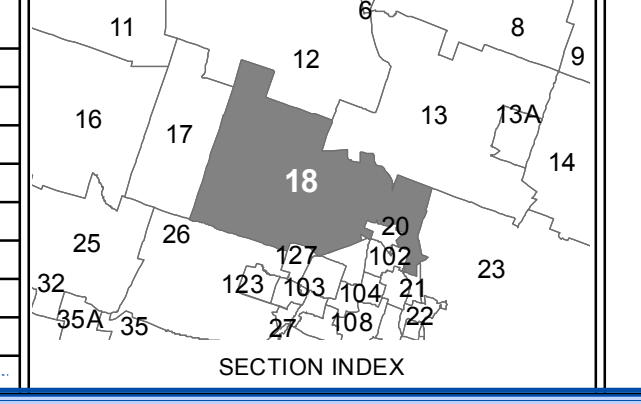
North American Datum 1983, New York East

**Sullivan COUNTY CATSKILLS**  
 Mountains of Opportunity  
 Office of Real Property Services  
 Sullivan County Government Center  
 100 North St. Monticello, NY 12701  
 Phone: (849) 897-2221

REVISION TABLE	
DATE	CHANGES
10/30/2007	Combined 18.-1-8.7 into 18.-1-8.6
12/24/2006	Subdiv. 18.-1-9.1 into 18.-1-9.1, 9.11
10/4/2005	Subdiv. 18.-1-4.9 into 18.-1-4.9.1, 4.9.2

SPECIAL DISTRICTS			
TYPE	SYMBOL	NAME	ARLM NO.
SEWER	SD	YOUNG HILL	SD030
FIRE	FD	LIBERTY JOINT FD.	FD007
SCHOOL	SCH	LIBERTY	48361
SCHOOL	SCH	LIVINGSTON MANOR	48442
WATER	WD	COLD SPRING ROAD	WD026

LEGEND	
STATE OR COUNTY LINE	TAX MAP BLOCK NO.
CITY TOWN OR VILLAGE LINE	FLEED PLAN BLOCK NO.
BLOCK LIMIT	FLEED PLAN BLOCK NO.
SPECIAL DISTRICT LINE	TAX MAP LOT NO.
EASEMENT LINE	AREA (From Deed)
PROPERTY LINE	AREA (Callaway)
FLEED PLAN LOT LINE	DIMENSION (From Deed)
PATENT LINE	DIMENSION (Search)
MATCH LINE	STREAM

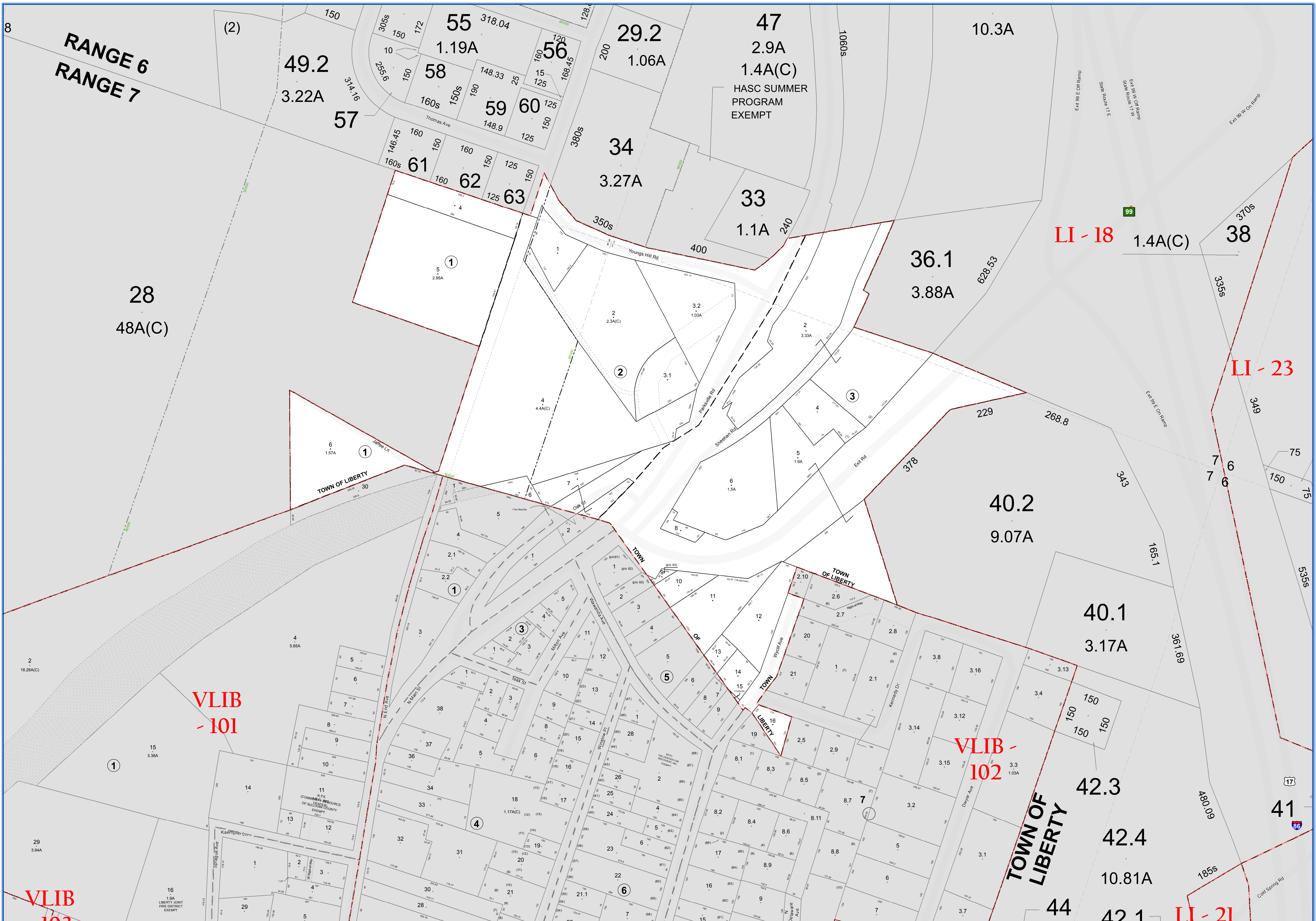


**TOWN OF LIBERTY**  
 SULLIVAN COUNTY, NEW YORK  
 North American datum 1983, State Plane New York East Feet

Photo No: 8247248.249 Date of Map: 5/11/2009  
 Date of Photo: 6/5/1954 Scale: 1" = 400'  
 Section No: 18

Current to: 10/16/2018





**SULLIVAN COUNTY TAX MAP DEPARTMENT**  
 FOR TAX PURPOSES ONLY  
 NOT TO BE USED FOR CONVEYANCE

**LEGEND APPLIES ONLY TO THE UNSHADED PORTION OF THE MAP**

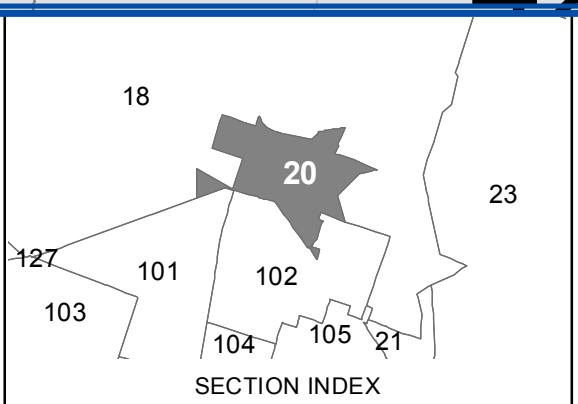
North American Datum 1983, New York East

**Sullivan County Catskills**  
 Mountains of Opportunity  
 Office of Real Property Services  
 Sullivan County Government Center  
 100 North St., Monticello, NY 12701  
 Phone: (845) 837-2221

REVISION TABLE			
DATE	CHANGES	DATE	CHANGES

SPECIAL DISTRICTS			
TYPE	SYMBOL	NAME	ARLIM NO.
SEWER	SD	YOUNG HILL	SD0030
FIRE	FD	LIBERTY JOINT F.D.	FD0067
SCHOOL	SGH	LIBERTY	483601

LEGEND	
STATE OR COUNTY LINE	TAX MAP BLOCK NO. (4)
CITY/TOWN OR VILLAGE LINE	FILED PLAN LOT NO. (9)
BLOCK LIMIT	FILED PLAN BLOCK NO. (5)
SPECIAL DISTRICT LINE	TAX MAP LOT NO. (6)
EASEMENT LINE	AREA (From Deed) 13.6A
PROPERTY LINE	AREA (Salvaged) 14.2A(C)
FILED PLAN LOT LINE	DIMENSION (From Deed) 2.6
PATENT LINE	DIMENSION (Scribed) 079
MATCH LINE	STREAM

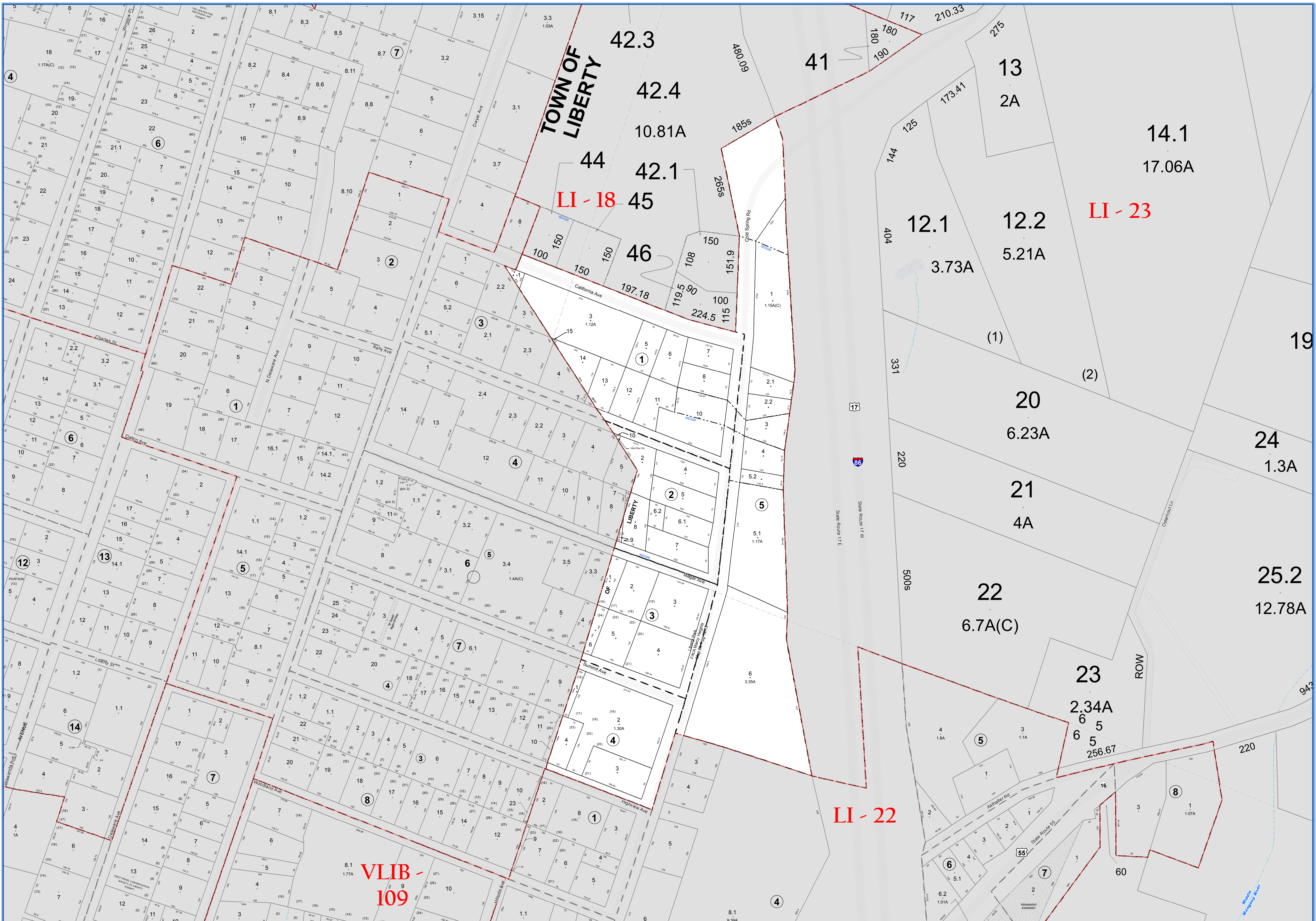


**TOWN OF LIBERTY**  
 SULLIVAN COUNTY, NEW YORK  
 North American datum 1983, State Plane New York East Feet

Photo No: 8247248.249 Date of Map: 5/15/2000  
 Date of Photo: 4/11/1994 Scale: 1" = 100'  
 Section No: 20

Current to: 10/16/2018





**SULLIVAN COUNTY TAX MAP DEPARTMENT**  
 FOR TAX PURPOSES ONLY  
 NOT TO BE USED FOR CONVEYANCE

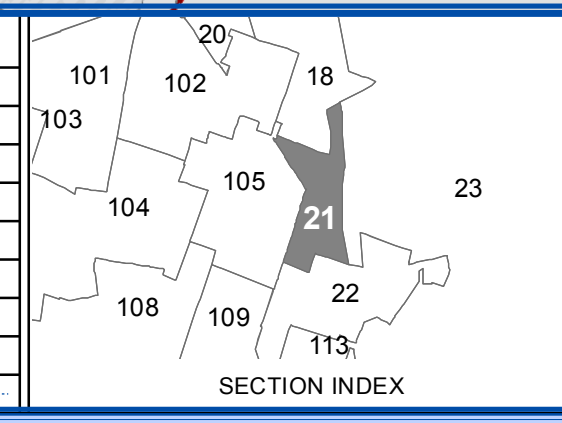
**LEGEND APPLIES ONLY TO THE UNSHADED PORTION OF THE MAP**

Owned & Maintained by:  
**Office of Real Property Services**  
 Sullivan County Government Center  
 100 North St., Monticello, NY 12701  
 Phone: (849) 897-2221

REVISION TABLE	
DATE	CHANGES
11/20/2007	Combined 21-1-9 into 21-1-10
2/14/2006	Split 21-2-6 into 6.1, 6.2 to correct error

SPECIAL DISTRICTS			
TYPE	SYMBOL	NAME	ARLM NO.
FIRE	FD	LIBERTY JOINT FD.	FD007
SCHOOL	SCH	LIBERTY	483601
WATER	WD	COLD SPRING ROAD	WD026

LEGEND	
STATE OR COUNTY LINE	TAX MAP BLOCK NO.
---	(C)
---	(S)
---	(A)
---	(B)
---	(D)
---	(E)
---	(F)
---	(G)
---	(H)
---	(I)
---	(J)
---	(K)
---	(L)
---	(M)
---	(N)
---	(O)
---	(P)
---	(Q)
---	(R)
---	(S)
---	(T)
---	(U)
---	(V)
---	(W)
---	(X)
---	(Y)
---	(Z)



**TOWN OF LIBERTY**  
 SULLIVAN COUNTY, NEW YORK  
 North American datum 1983, State Plane New York East Feet

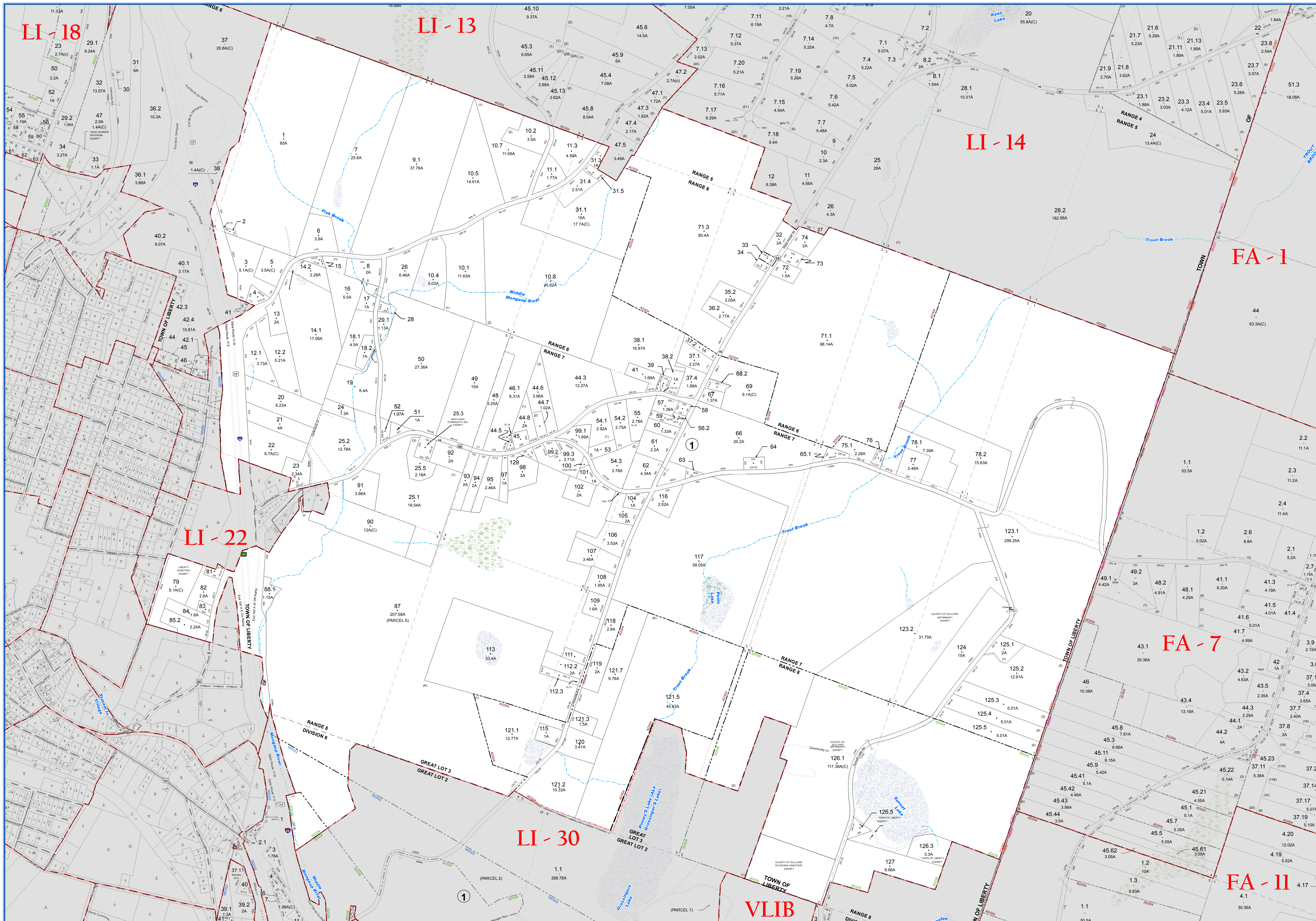
Photo No: 8247248 Date of Map: 6/15/2009  
 Date of Photo: 6/5/1994 Scale: 1" = 100'  
 Section No: 21

Current to: 10/16/2018









LI-18

LI-13

LI-14

FA-1

LI-22

LI-30

VLIB

FA-7

FA-II

**SULLIVAN COUNTY TAX MAP DEPARTMENT**  
 FOR TAX PURPOSES ONLY  
 NOT TO BE USED FOR CONVEYANCE

LEGEND APPLIES ONLY TO THE UNSHADED PORTION OF THE MAP

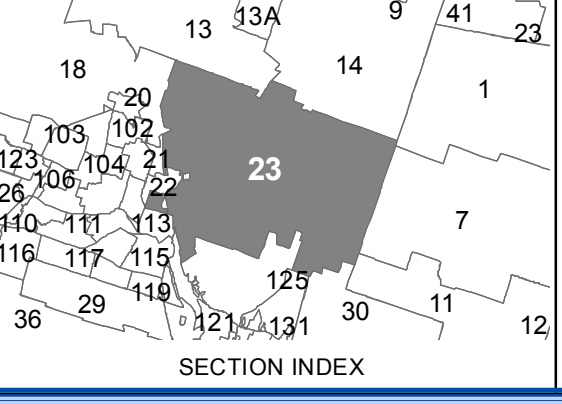
North American Datum 1983, New York East

Office of Real Property Services  
 Sullivan County Government Center  
 100 North St., Monticello, NY 12701  
 Phone: (849) 897-2271

REVISION TABLE	
DATE	CHANGES
3/8/2018	Combined 23-1-85.1 with 84
12/27/2017	Combined 23-1-121.8 with 23-1-120
12/27/2017	Combined 23-1-121.9 with 23-1-121.2
12/29/2017	Split 23-1-121.1 into 121-1, 121-8 and 121-9
5/13/2016	Combined 23-1-126 with 126.1
7/23/2015	Parcels 23-1-44.1 and 44.4 were combined with 44.3
3/23/2015	Annexed 23-1-86 into the Village n/k/a 113-2.6 Res
4/27/2012	Split 23-1-38.1 into 38.1 and 38.2

SPECIAL DISTRICTS			
TYPE	SYMBOL	NAME	ARLM NO.
FIRE	FD	LIBERTY JOINT FD.	FD007
SCHOOL	SCH	LIBERTY	483691
SCHOOL	SCH	FALLSBURG	483691
FIRE	FD	LOCH SHELDRAKE	FD032
SEWER	SD	INFIRMARY	SD035
AGRICULTURAL	AD	AG. DIST. #4	AD004
AGRICULTURAL	AD	AG. DIST. #1	AD001

LEGEND	
STATE OR COUNTY LINE	TAX MAP BLOCK NO.
CITY/TOWN OR VILLAGE LINE	FILED PLAN LOT NO.
BLOCK/LIMIT	FILED PLAN BLOCK NO.
SPECIAL DISTRICT LINE	TAX MAP LOT NO.
EASEMENT LINE	AREA (SQUARE FEET)
PROPERTY LINE	AREA (CATHAM)
FILED PLAN LOT LINE	FILED PLAN LOT NO.
PATENT LINE	DIMENSION (FROM DEED)
MATCH LINE	DIMENSION (SQUARE)
	STREAM

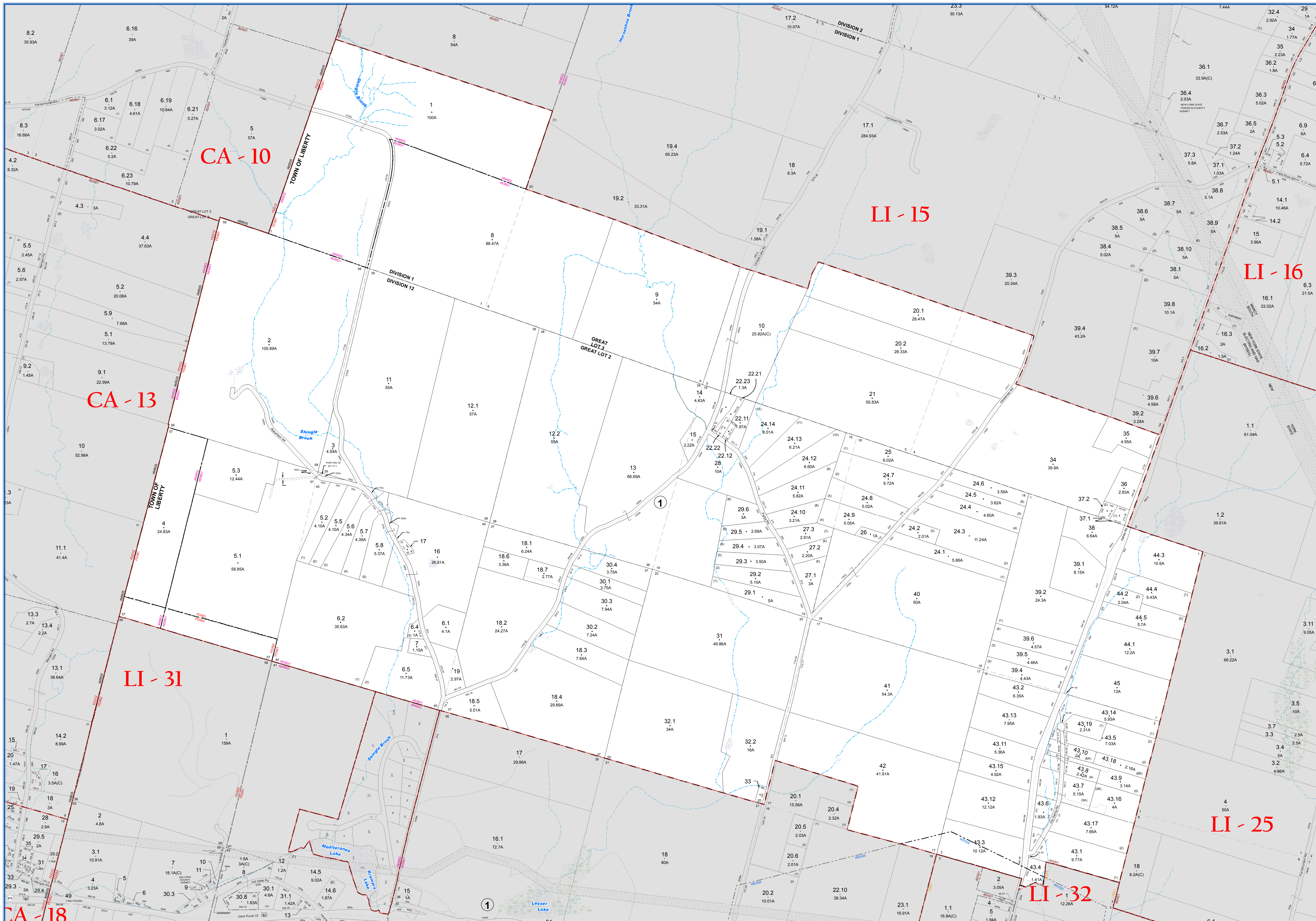


**TOWN OF LIBERTY**  
 SULLIVAN COUNTY, NEW YORK  
 North American datum 1983, State Plane New York East Feet

Photo No: 8245, 247, 248 Date of Map: 5/15/2000  
 Date of Photo: 6/5/1954 Scale: 1" = 400'  
 Section No: 23

Current to: 10/16/2018





**SULLIVAN COUNTY TAX MAP DEPARTMENT**  
 FOR TAX PURPOSES ONLY  
 NOT TO BE USED FOR CONVEYANCE

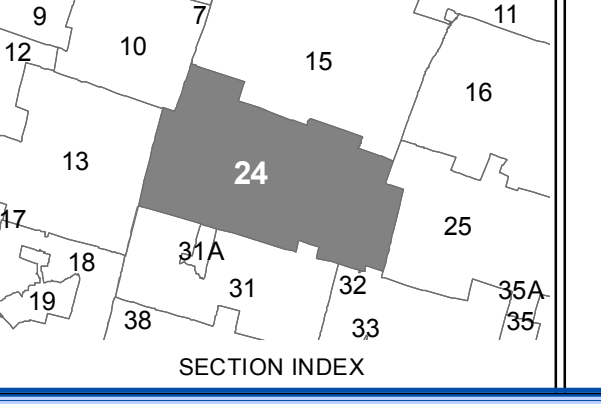
**LEGEND APPLIES ONLY TO THE UNSHADED PORTION OF THE MAP**

Office of Real Property Services  
 Sullivan County Government Center  
 100 North St. Monticello, NY 12701  
 Phone: (849) 897-2221

REVISION TABLE			
DATE	CHANGES	DATE	CHANGES
1/5/2006	Subdiv. (2), 24-1-43.5 into 24-1-43.5, 43.19		
9/20/2005	Subdiv. 24-1-44.2 into 24-1-44.2, 44.4, 44.5		

SPECIAL DISTRICTS			
TYPE	SYMBOL	NAME	ARLM NO.
FIRE	FD	WHITE SULPHUR SPRINGS	FD001
FIRE	FD	YOUNGSVILLE	FD002
WATER	WD	WHITE SULPHUR SPRINGS	WD000
SCHOOL	SCH	LIBERTY	48301
SCHOOL	SCH	SULLIVAN WEST CENT. SCH. DIST.	48402
FIRE	FD	YOUNGSVILLE	FD012
AGRICULTURAL	AD	AG. DIST. #1	AD001
AMBULANCE	AMB	AMBULANCE DIST. #1	AMB05

LEGEND	
STATE OR COUNTY LINE	TAX MAP BLOCK NO.
CITY/TOWN OR VILLAGE LINE	FLEED PLAN LOT NO.
BLOCK/LIMIT	FLEED PLAN BLOCK NO.
SPECIAL DISTRICT LINE	TAX MAP LOT NO.
EASEMENT LINE	AREA (From Deed)
PROPERTY LINE	AREA (Callaway)
FLEED PLAN LOT LINE	DIMENSION (From Deed)
PATENT LINE	DIMENSION (Square)
MATCH LINE	STREAM

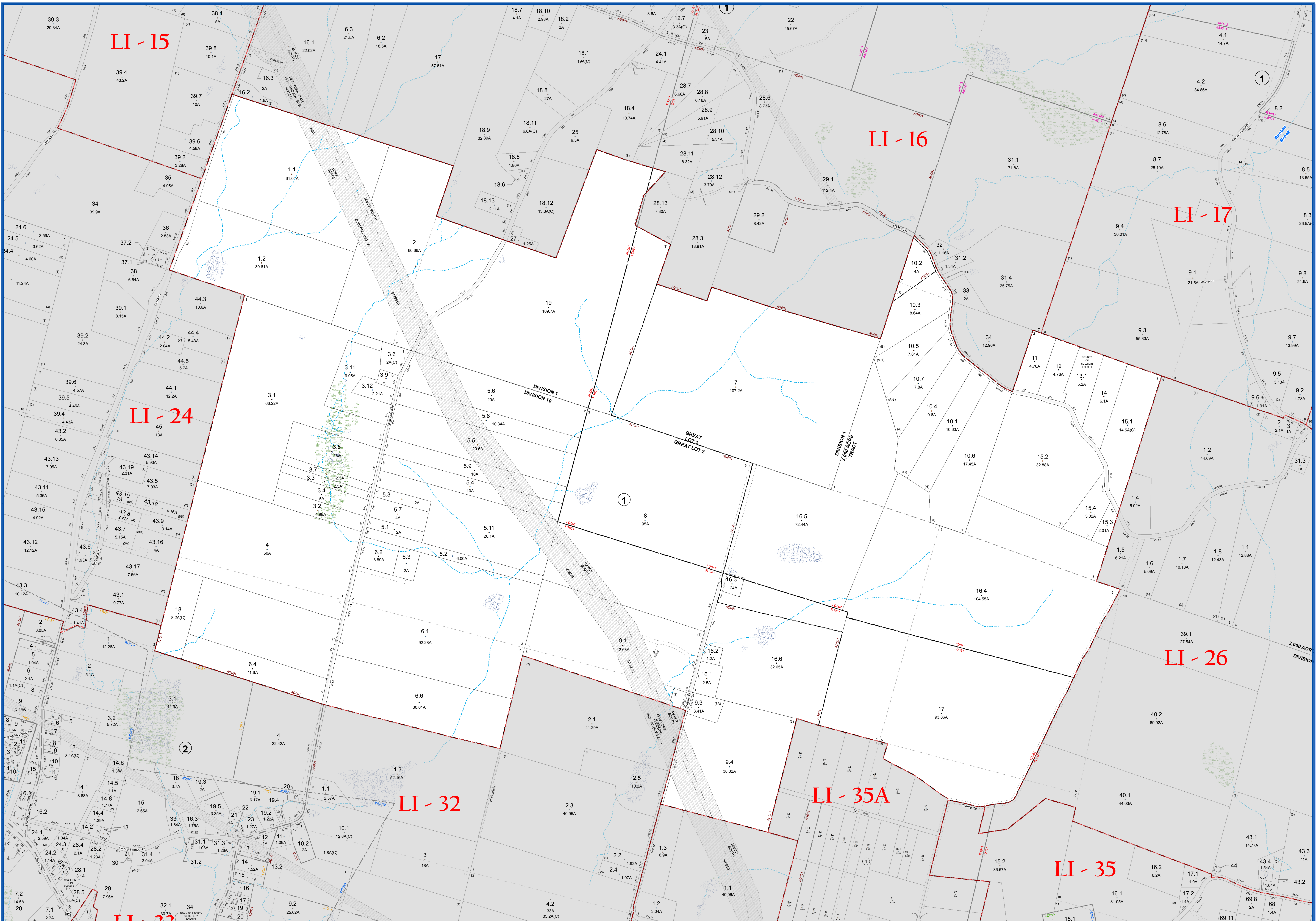


**TOWN OF LIBERTY**  
 SULLIVAN COUNTY, NEW YORK  
 North American datum 1983, State Plane New York East Feet

Photo No: 7-286-287-288-249-250-251-252-253-254-255-256-257-258-259-260-261-262-263-264-265-266-267-268-269-270-271-272-273-274-275-276-277-278-279-280-281-282-283-284-285-286-287-288-289-290-291-292-293-294-295-296-297-298-299-300-301-302-303-304-305-306-307-308-309-310-311-312-313-314-315-316-317-318-319-320-321-322-323-324-325-326-327-328-329-330-331-332-333-334-335-336-337-338-339-340-341-342-343-344-345-346-347-348-349-350-351-352-353-354-355-356-357-358-359-360-361-362-363-364-365-366-367-368-369-370-371-372-373-374-375-376-377-378-379-380-381-382-383-384-385-386-387-388-389-390-391-392-393-394-395-396-397-398-399-400-401-402-403-404-405-406-407-408-409-410-411-412-413-414-415-416-417-418-419-420-421-422-423-424-425-426-427-428-429-430-431-432-433-434-435-436-437-438-439-440-441-442-443-444-445-446-447-448-449-450-451-452-453-454-455-456-457-458-459-460-461-462-463-464-465-466-467-468-469-470-471-472-473-474-475-476-477-478-479-480-481-482-483-484-485-486-487-488-489-490-491-492-493-494-495-496-497-498-499-500-501-502-503-504-505-506-507-508-509-510-511-512-513-514-515-516-517-518-519-520-521-522-523-524-525-526-527-528-529-530-531-532-533-534-535-536-537-538-539-540-541-542-543-544-545-546-547-548-549-550-551-552-553-554-555-556-557-558-559-560-561-562-563-564-565-566-567-568-569-570-571-572-573-574-575-576-577-578-579-580-581-582-583-584-585-586-587-588-589-590-591-592-593-594-595-596-597-598-599-600-601-602-603-604-605-606-607-608-609-610-611-612-613-614-615-616-617-618-619-620-621-622-623-624-625-626-627-628-629-630-631-632-633-634-635-636-637-638-639-640-641-642-643-644-645-646-647-648-649-650-651-652-653-654-655-656-657-658-659-660-661-662-663-664-665-666-667-668-669-670-671-672-673-674-675-676-677-678-679-680-681-682-683-684-685-686-687-688-689-690-691-692-693-694-695-696-697-698-699-700-701-702-703-704-705-706-707-708-709-710-711-712-713-714-715-716-717-718-719-720-721-722-723-724-725-726-727-728-729-730-731-732-733-734-735-736-737-738-739-740-741-742-743-744-745-746-747-748-749-750-751-752-753-754-755-756-757-758-759-760-761-762-763-764-765-766-767-768-769-770-771-772-773-774-775-776-777-778-779-780-781-782-783-784-785-786-787-788-789-790-791-792-793-794-795-796-797-798-799-800-801-802-803-804-805-806-807-808-809-810-811-812-813-814-815-816-817-818-819-820-821-822-823-824-825-826-827-828-829-830-831-832-833-834-835-836-837-838-839-840-841-842-843-844-845-846-847-848-849-850-851-852-853-854-855-856-857-858-859-860-861-862-863-864-865-866-867-868-869-870-871-872-873-874-875-876-877-878-879-880-881-882-883-884-885-886-887-888-889-890-891-892-893-894-895-896-897-898-899-900-901-902-903-904-905-906-907-908-909-910-911-912-913-914-915-916-917-918-919-920-921-922-923-924-925-926-927-928-929-930-931-932-933-934-935-936-937-938-939-940-941-942-943-944-945-946-947-948-949-950-951-952-953-954-955-956-957-958-959-960-961-962-963-964-965-966-967-968-969-970-971-972-973-974-975-976-977-978-979-980-981-982-983-984-985-986-987-988-989-990-991-992-993-994-995-996-997-998-999-1000

Date of Photo: 6/5/1954 Scale: 1" = 400'  
 Section No: 24  
 Current to: 10/16/2018





**SULLIVAN COUNTY TAX MAP DEPARTMENT**

FOR TAX PURPOSES ONLY  
NOT TO BE USED FOR CONVEYANCE

LEGEND APPLIES ONLY TO THE UNSHADDED PORTION OF THE MAP

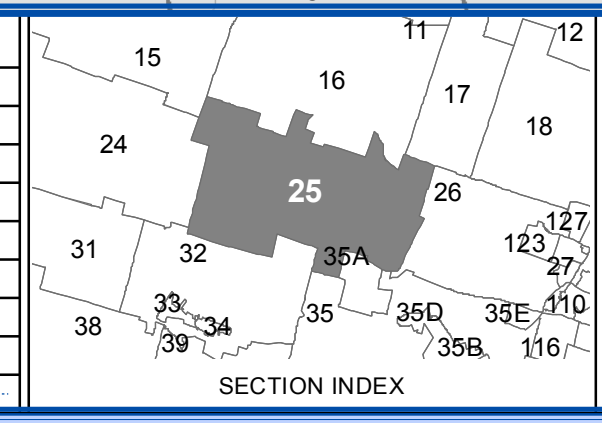
North American Datum 1983, New York East

Owned & Maintained by  
**Office of Real Property Services**  
Sullivan County Government Center  
100 North St., Monticello, NY 12701  
Phone: (849) 897-2221

REVISION TABLE			
DATE	CHANGES	DATE	CHANGES
09/20/15	Parcels 16-1-29.1 and 25-1-10.2 Added to AG District 1		
02/26/2011	Combed 25-1-6.2 into 25-1-6.3		
01/15/2009	Subdivided 25-1-9 into 9.1, 9.4		
07/16/2006	Combed 25-1-6.5 into 25-1-6.2		
02/22/2006	Subdiv. 25-1-6.1 into 25-1-6.1 & 6.6		
07/20/06	Split 25-1-6.1 into 6.1, 6.5		
01/16/2003	Subdiv. 25-1-10.5 into 25-1-10.5, 10.7		

SPECIAL DISTRICTS					
TYPE	SYMBOL	NAME	ARLM NO.	TYPE	SYMBOL
FIRE	FD	LIBERTY JOINT FD	FD007		
FIRE	FD	WHITE SULPHUR SPRINGS	FD001		
SCHOOL	SCH	LIBERTY	43001		
AGRICULTURAL	AD	AG DIST #1	AD001		

LEGEND			
STATE OR COUNTY LINE	TAX MAP BLOCK NO.		
CITY/TOWN OR VILLAGE LINE	FILED PLAN LOT NO.		
BLOCK/LINE	FILED PLAN BLOCK NO.		
SPECIAL DISTRICT LINE	TAX MAP LOT NO.		
EASEMENT LINE	AREA (From Deed)	13.6A	
PROPERTY LINE	AREA (Call/Map)	14.2A(C)	
FILED PLAN LOT LINE	DIMENSION (From Deed)	2.6	
PATENT LINE	DIMENSION (Square)	079	
MATCHLINE	STREAM		



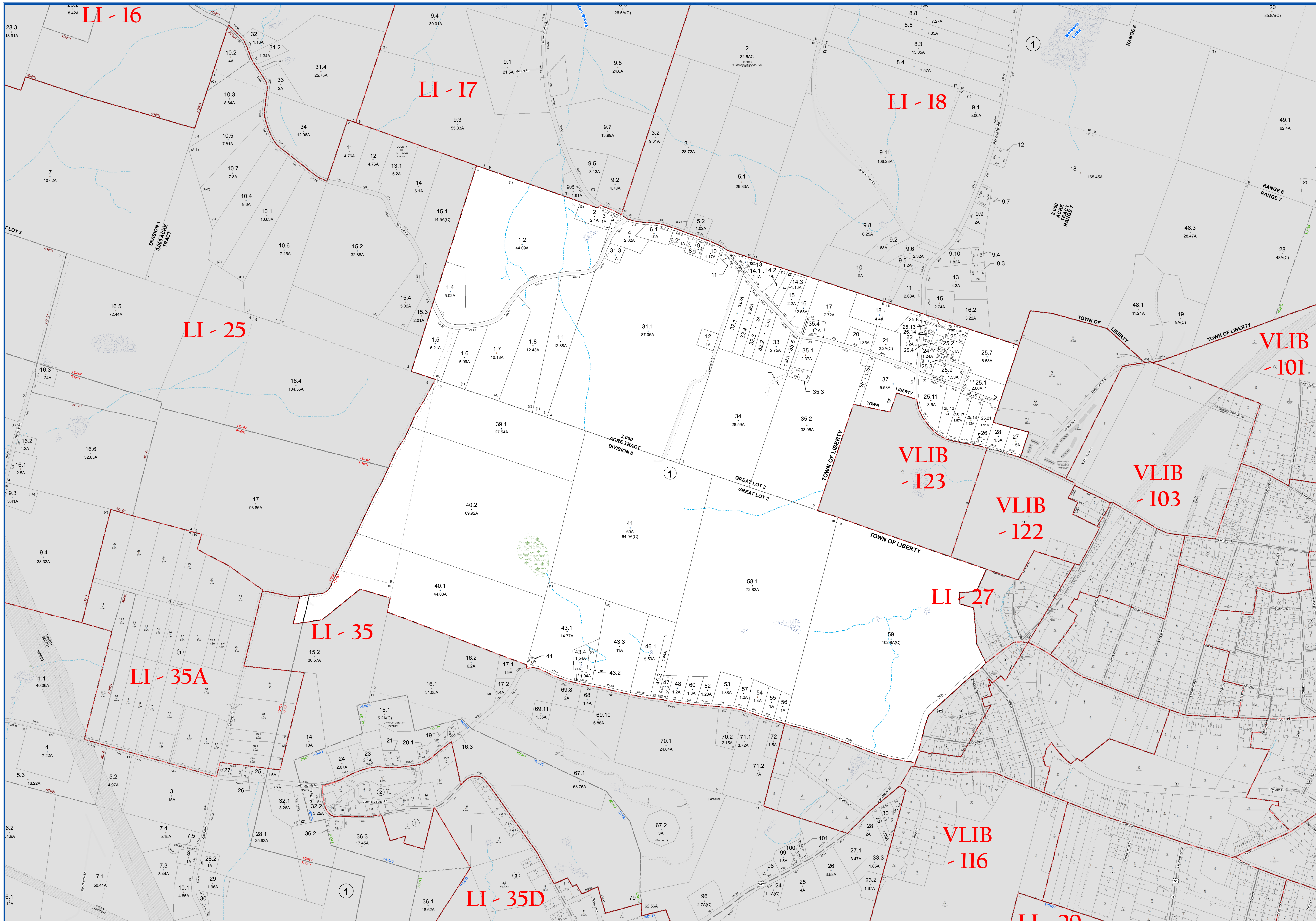
**TOWN OF LIBERTY**

North American datum 1983, State Plane New York East Feet

Photo No: 8248,249,250 Date of Map: 5/19/2000  
Date of Photo: 6/5/1994 Scale: 1" = 400'  
Section No: 25

Current to: 10/16/2018





**SULLIVAN COUNTY TAX MAP DEPARTMENT**  
 FOR TAX PURPOSES ONLY  
 NOT TO BE USED FOR CONVEYANCE

LEGEND APPLIES ONLY TO THE UNSHADED PORTION OF THE MAP

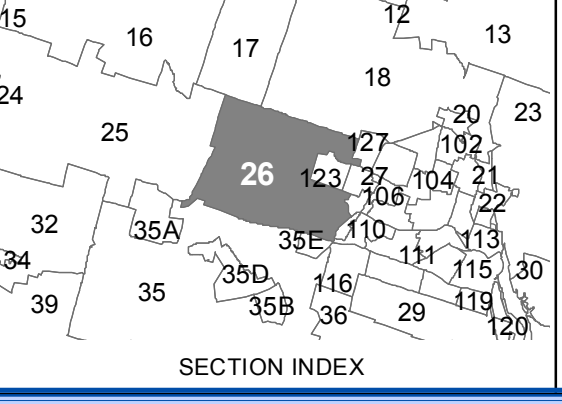
North American Datum 1983, New York East

**Sullivan COUNTY CATSKILLS**  
 Division of Planning  
 Office of Real Property Services  
 Sullivan County Government Center  
 100 North St., Monticello, NY 12701  
 Phone: (845) 897-2221

REVISION TABLE			
DATE	CHANGES	DATE	CHANGES
5/14/2012	Abandonment of Kaempff Subdivision	1/12/2005	Subdivided 26-1-1.1 into 1.1, 1.4 thru 1.8
4/22/2012	Split 26-1-31.2 into 31.2 and 31.4	3/13/2002	Subdiv. 26-1-8 into 26-1-6, 1, 6, 2
10/31/2007	Subdivided 26-1-14.2 into 26-1-14.2 & 14.3	2/6/2001	Combed 26-1-1.3 into 26-1-1.2
4/11/2007	Combed 26-1-39.2 into 26-1-40.2		
3/19/2007	Split 26-1-39 into 39.1 and 39.2		
3/8/2007	Combed 26-1-31.8 into 26-1-4		
10/20/2006	Redrew Split of 26-1-43.1 into 26-1-43.1, 43.4		
6/26/2006	Subdiv. 26-1-31.1 into 26-1-31.1, 31.9		

SPECIAL DISTRICTS							
TYPE	SYMBOL	NAME	ARLM NO.	TYPE	SYMBOL	NAME	ARLM NO.
FIRE	FD	WHITE SULPHUR SPRINGS	FD061				
FIRE	FD	LIBERTY JOINT F.D.	FD067				
SCHOOL	SCH	LIBERTY	483601				

LEGEND	
STATE OR COUNTY LINE	TAX MAP BLOCK NO.
CITY/TOWN OR VILLAGE LINE	FILED PLAN LOT NO.
BLOCK/LOT	FILED PLAN BLOCK NO.
SPECIAL DISTRICT LINE	TAX MAP LOT NO.
EASEMENT LINE	AREA (Callaway)
PROPERTY LINE	AREA (Callaway)
FILED PLAN LOT LINE	DIMENSION (From Deed)
PATENT LINE	DIMENSION (Square)
MATCHLINE	STREAM



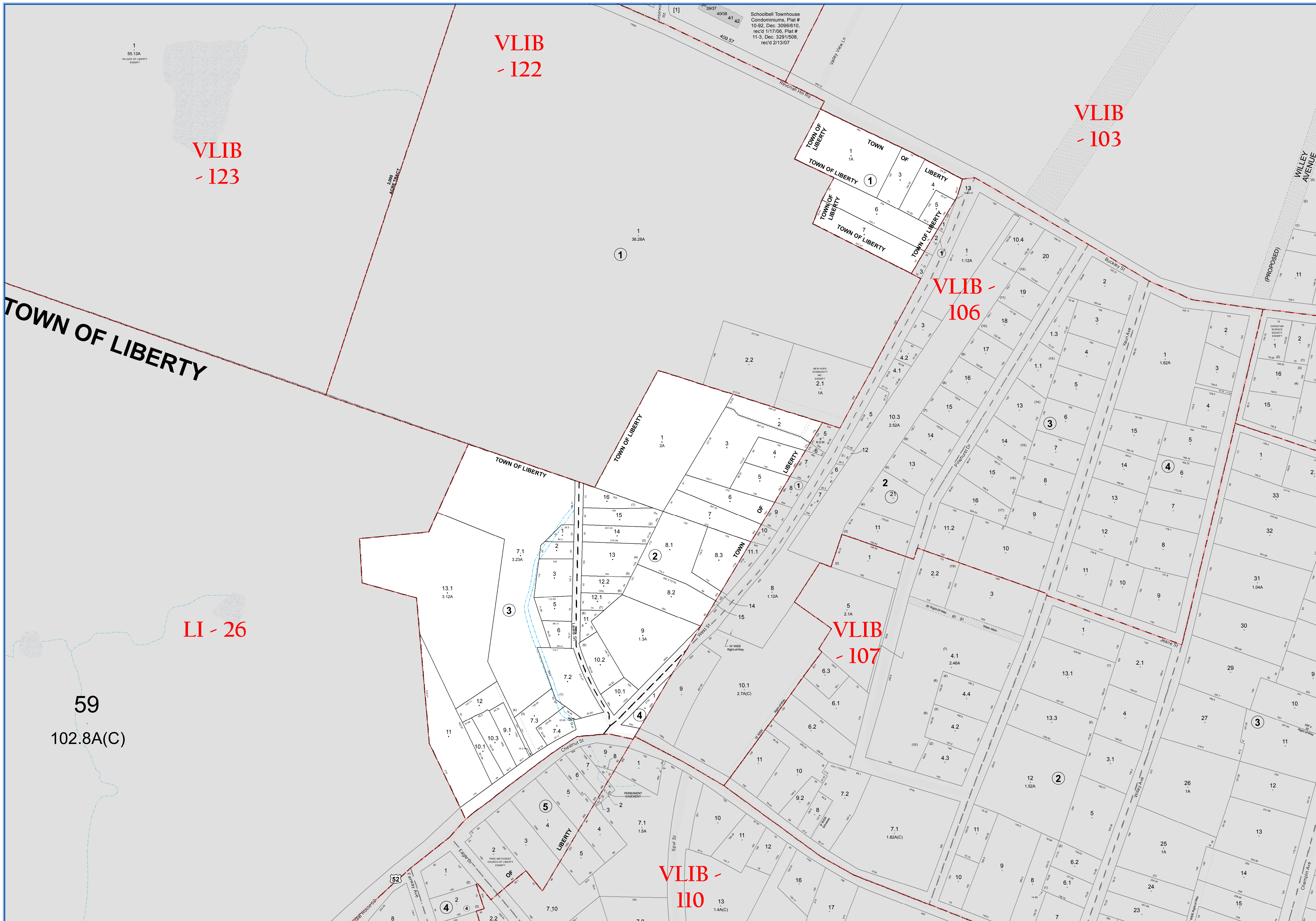
**TOWN OF LIBERTY**  
 SULLIVAN COUNTY, NEW YORK

North American datum 1983, State Plane New York East Feet

Photo No: 8247248,249 Date of Map: 5/23/2000  
 Date of Photo: 6/5/1994 Scale: 1" = 400'  
 Section No: 26

Current to: 10/16/2018





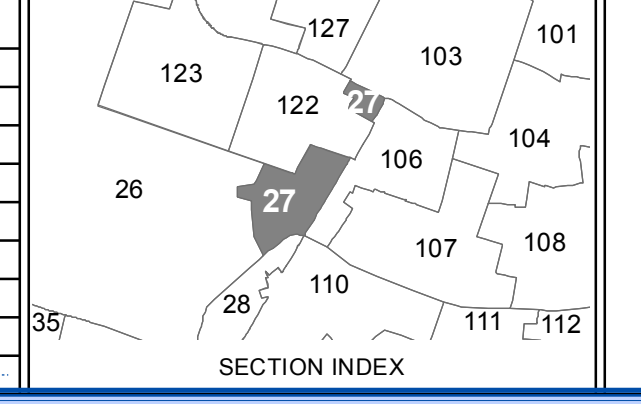
SULLIVAN COUNTY  
TAX MAP DEPARTMENT  
FOR TAX PURPOSES ONLY  
NOT TO BE USED FOR CONVEYANCE  
LEGEND APPLIES ONLY TO THE  
UNSHADED PORTION OF THE MAP  
North American Datum 1983, New York East



REVISION TABLE			
DATE	CHANGES	DATE	CHANGES

SPECIAL DISTRICTS			
TYPE	SYMBOL	NAME	ARL.M. NO.
FIRE	FD	LIBERTY JOINT F.D.	FD067
SCHOOL	SCH	LIBERTY	483601

LEGEND	
STATE OR COUNTY LINE	TAX MAP BLOCK NO. (4)
CITY/TOWN OR VILLAGE LINE	FILED PLAN LOT NO. (9)
BLOCK/LINE	SPECIAL MAP BLOCK NO. (6)
SPECIAL DISTRICT LINE	TAX MAP LOT NO. (3)
EASEMENT LINE	AREA (CALCULATED) 13.6A
PROPERTY LINE	AREA (CALCULATED) 14.2A(C)
FILED PLAN LOT LINE	DIMENSION (From Deed) 2.6
PATENT LINE	DIMENSION (Scribed) 079
MATCH LINE	STREAM

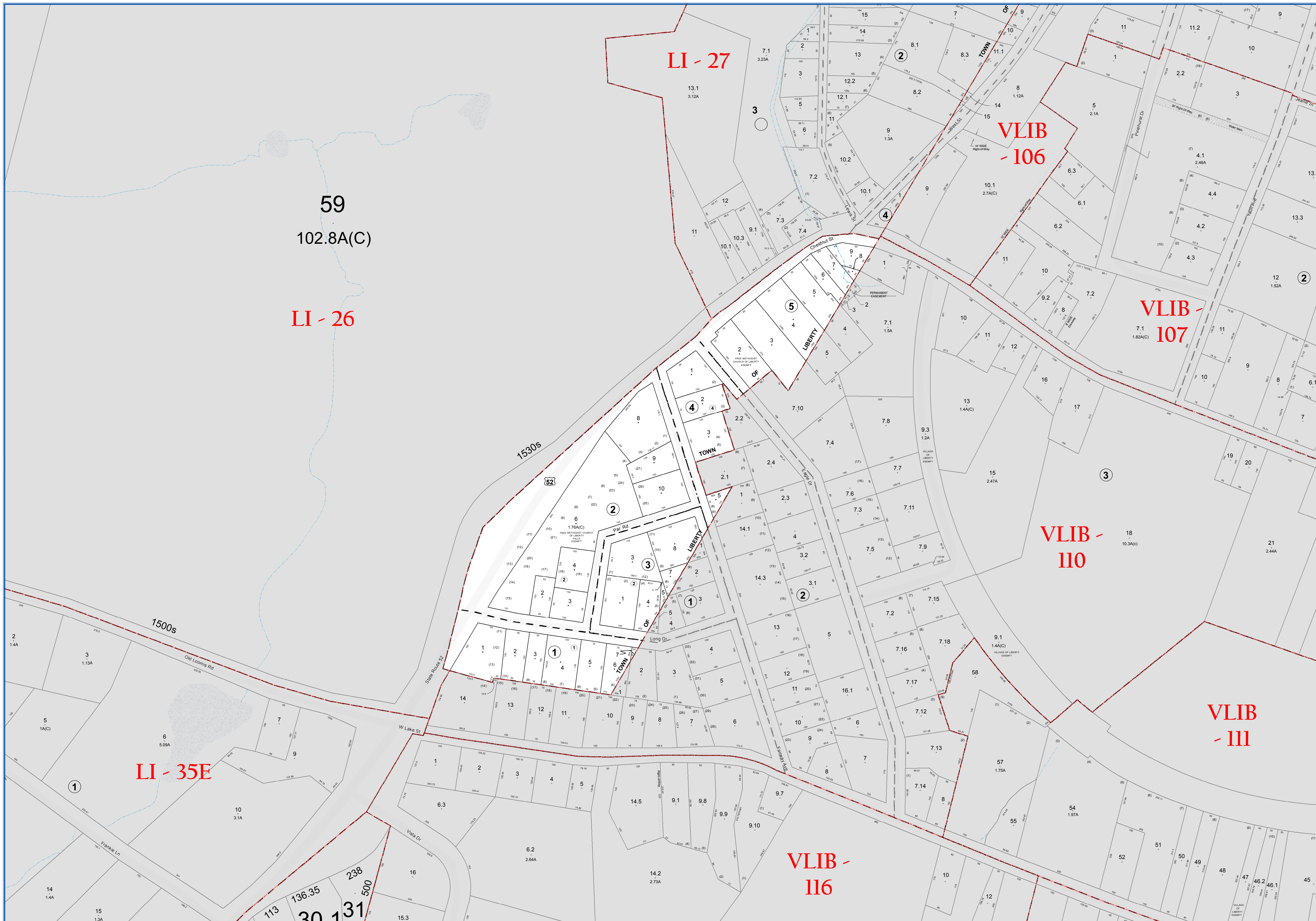


TAX MAP  
**TOWN OF LIBERTY**  
SULLIVAN COUNTY, NEW YORK  
North American datum 1983, State Plane New York East Feet

Photo No: 8247248 Date of Map: 5/24/2000  
Date of Photo: 5/6/1954 Scale: 1" = 100'  
Section No: 27

Current to: 10/16/2018





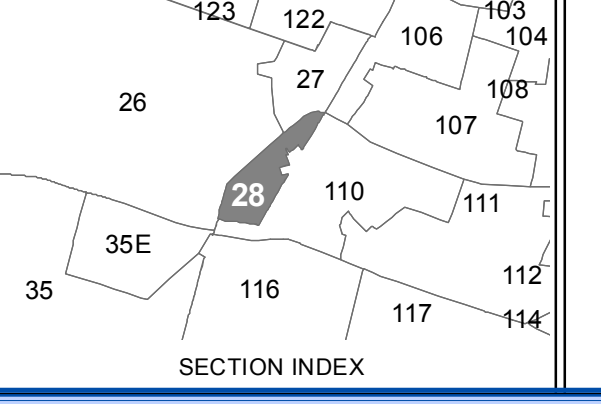
**SULLIVAN COUNTY TAX MAP DEPARTMENT**  
 FOR TAX PURPOSES ONLY  
 NOT TO BE USED FOR CONVEYANCE  
 LEGEND APPLIES ONLY TO THE UNSHADED PORTION OF THE MAP  
 North American Datum 1983, New York East

**Sullivan COUNTY CATSKILLS**  
 Municipality of Opportunity  
 Office of Real Property Services  
 Sullivan County Government Center  
 100 North St, Monticello, NY 12701  
 Phone: (845) 897-2221

REVISION TABLE			
DATE	CHANGES	DATE	CHANGES

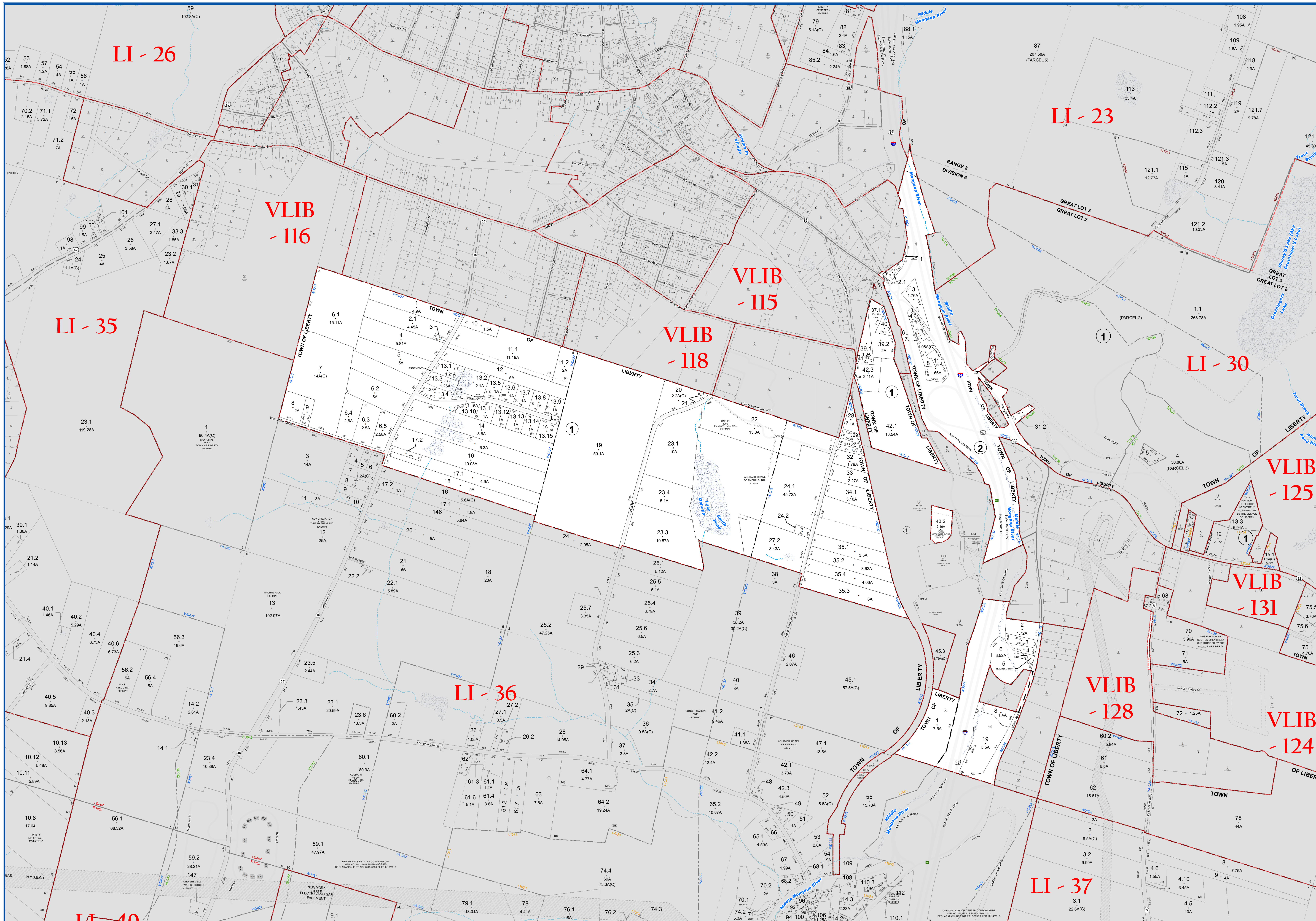
SPECIAL DISTRICTS			
TYPE	SYMBOL	NAME	ARLM NO.
FIRE	FD	LIBERTY JOINT F.D.	FD0067
SCHOOL	SCH	LIBERTY	483601

LEGEND	
STATE OR COUNTY LINE	TAX MAP BLOCK NO.
CITY/TOWN OR VILLAGE LINE	FILED PLAN LOT NO.
BLOCK/LOT	FILED PLAN BLOCK NO.
SPECIAL DISTRICT LINE	TAX MAP LOT NO.
EASEMENT LINE	AREA (From Deed)
PROPERTY LINE	AREA (Calculated)
FILED PLAN LOT LINE	DIMENSION (From Deed)
PATENT LINE	DIMENSION (Searched)
MATCH LINE	STREAM



**TAX MAP TOWN OF LIBERTY**  
 SULLIVAN COUNTY, NEW YORK  
 North American datum 1983, State Plane New York East Feet  
 Photo No: 8247248 Date of Map: 5/24/2000  
 Date of Photo: 6/5/1994 Scale: 1" = 100'  
 Section No: 28  
 Current to: 10/16/2018





**SULLIVAN COUNTY TAX MAP DEPARTMENT**  
 FOR TAX PURPOSES ONLY  
 NOT TO BE USED FOR CONVEYANCE  
 LEGEND APPLIES ONLY TO THE UNSHADED PORTION OF THE MAP  
 North American Datum 1983, New York East

**Sullivan County Catskills**  
 County of Opportunity  
 Owned & Maintained by:  
**Office of Real Property Services**  
 Sullivan County Government Center  
 100 North St. Monticello, NY 12701  
 Phone: (845) 897-2221

REVISION TABLE			
DATE	CHANGES	DATE	CHANGES
3/4/2013	New parcel formerly p/o Interstate 86 (RT 17)		
6/16/2019	Combo'd 29 - 1-25 into 24		
5/28/2010	Combo'd 29 - 1-23.2 into 29 - 1-23.3		
3/18/2009	Annexed 29 - 3-7.1 into the Village Now known as 128 - 1-15		
4/2/2002			

SPECIAL DISTRICTS			
TYPE	SYMBOL	NAME	ARL.M. NO.
FIRE	FD	LIBERTY JOINT F.D.	FD007
SCHOOL	SCH	LIBERTY	483691
WATER	WD	FERDALE	WD002
SEWER	SD	GROSSINGER SEWER DIST. #1	SD037
SEWER	SD	GROSSINGER SEWER DIST. #2	SD038
SEWER	SD	GROSSINGER SEWER DIST. #3	SD039
AGRICULTURAL	AD	AG. DIST. #4	AD004
WATER	WD	ROUTE 55	WD027

LEGEND	
STATE OR COUNTY LINE	TAX MAP BLOCK NO.
CITY/TOWN OR VILLAGE LINE	FILED PLAN LOT NO.
BLOCK/LIMIT	FILED PLAN BLOCK NO.
SPECIAL DISTRICT LINE	TAX MAP LOT NO.
EASEMENT LINE	AREA (Fron Deed)
PROPERTY LINE	AREA (Call/Map)
FILED PLAN LOT LINE	DIMENSION (Fron Deed)
PATENT LINE	DIMENSION (Sched)
MATCHLINE	STREAM

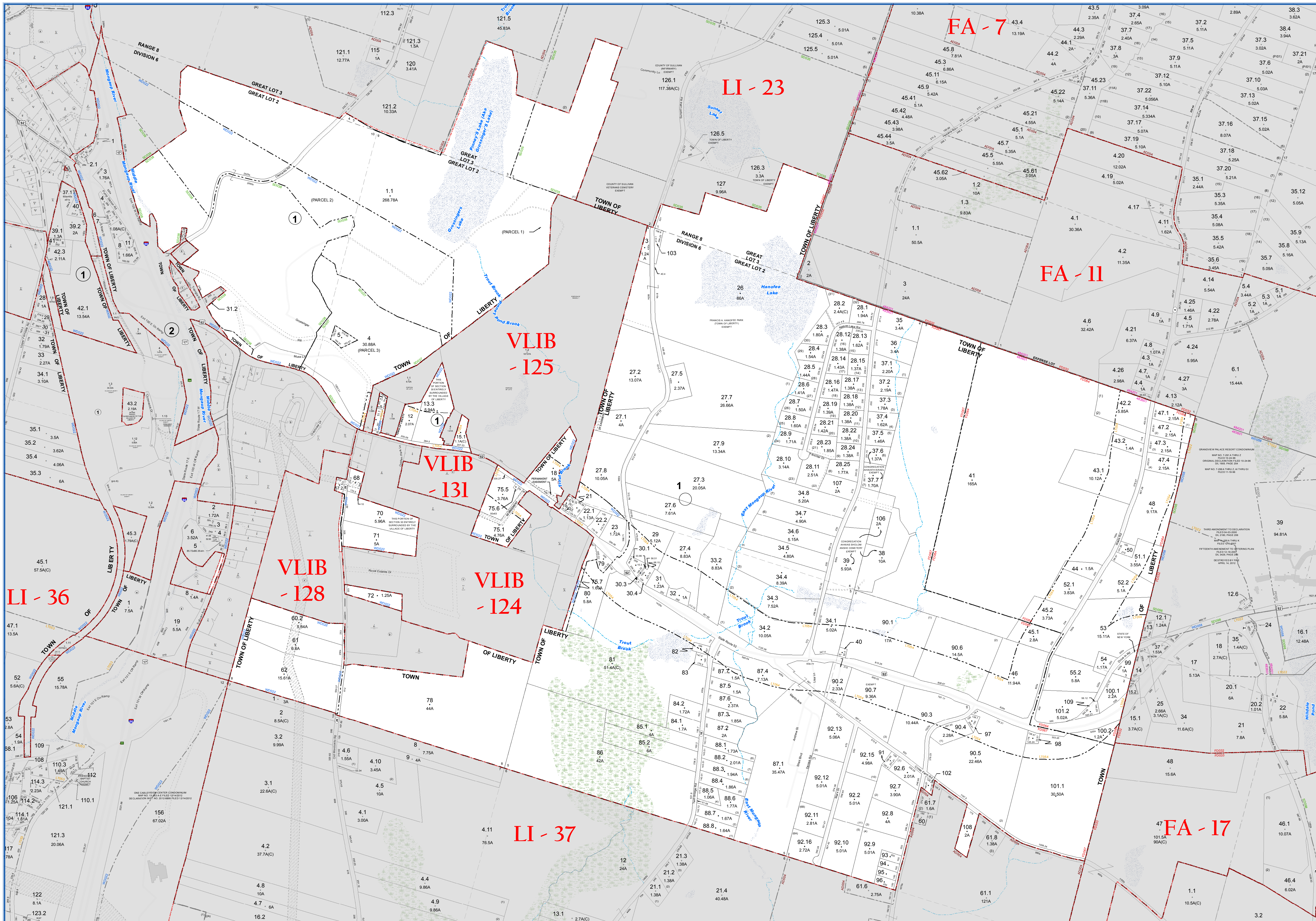
**TOWN OF LIBERTY**  
 SULLIVAN COUNTY, NEW YORK  
 North American datum 1983, State Plane New York East Feet

Photo No: 8245247248 Date of Map: 5/25/2020  
 Date of Photo: 6/5/1954 Scale: 1" = 400'  
 Section No: 29

SECTION INDEX

Current to: 10/16/2018





**SULLIVAN COUNTY TAX MAP DEPARTMENT**

FOR TAX PURPOSES ONLY  
NOT TO BE USED FOR CONVEYANCE

LEGEND APPLIES ONLY TO THE UNSHADED PORTION OF THE MAP

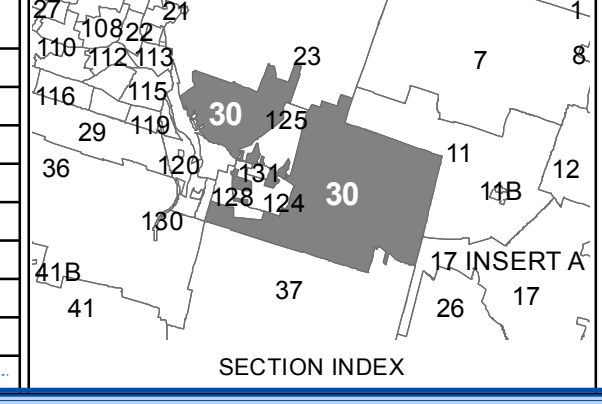
North American Datum 1983, New York East

Owned & Maintained by:  
**Office of Real Property Services**  
Sullivan County Government Center  
100 North St. Monticello, NY 12701  
Phone: (849) 897-2271

REVISION TABLE	
DATE	CHANGES
11/2/2015	Split 30-1-100 into 100.1 and 100.2
11/15/2012	Split 30-1-88 into 88.1 and 88.2
5/8/2012	Amended 30-1-58 into the Village of Liberty now known as 128-1-3
12/5/2007	Amended 30-1-73, 74.1, 74.4, 74.5
5/19/2005	Comb'd 30-1-42.1 into 30-1-42.2
4/3/2002	Split 30-1-30.3 into 30-1-30.3, 30.4
2/22/2002	Comb'd 30-1-49, 51.2 into 30-1-48
2/9/2001	Comb'd 30-1-33.1 into 30-1-27.4

SPECIAL DISTRICTS			
TYPE	SYMBOL	NAME	ARL.M. NO.
WATER	WD	FERNDALE	WD022
FIRE	FD	LIBERTY JONAH FD	FD007
FIRE	FD	LOCK SHELDRAKE	FD054
FIRE	FD	HURLEVILLE	FD033
LIGHT	LH	LOCK SHELDRAKE	LT054
SCHOOL	SCH	LIBERTY	48301
SCHOOL	SCH	FALLSBURG	48201
FIRE	FD	LOCK SHELDRAKE	FD032

LEGEND	
STATE OR COUNTY LINE	TAX MAP BLOCK NO.
CITY/TOWN OR VILLAGE LINE <td>FLEED PLAN LOT NO.</td>	FLEED PLAN LOT NO.
BLOCK/LINE <td>FLEED PLAN BLOCK NO.</td>	FLEED PLAN BLOCK NO.
TAX MAP LOT NO. <td>TAX MAP DIST. NO.</td>	TAX MAP DIST. NO.
EASEMENT LINE <td>AREA (Callaway)</td>	AREA (Callaway)
PROPERTY LINE <td>AREA (Callaway)</td>	AREA (Callaway)
FLEED PLAN LOT LINE <td>DIMENSION (from Deed)</td>	DIMENSION (from Deed)
PATENT LINE <td>DIMENSION (Square)</td>	DIMENSION (Square)
MATCHLINE <td>STREAM</td>	STREAM



**TOWN OF LIBERTY**

SULLIVAN COUNTY, NEW YORK

North American datum 1983, State Plane New York East Feet

Photo No: 8245246.247 Date of Map: 5/21/2020

Date of Photo: 6/5/1954 Scale: 1" = 400'

Section No: 30

Current to: 10/16/2018



CA - 13

LI - 24

CA - 18

CA - 19

LI - 38

LI - 32

LI - 39

**SULLIVAN COUNTY TAX MAP DEPARTMENT**  
 FOR TAX PURPOSES ONLY  
 NOT TO BE USED FOR CONVEYANCE

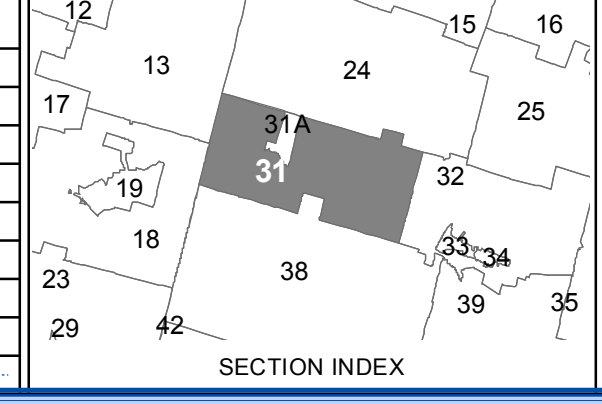
**LEGEND APPLIES ONLY TO THE UNSHADED PORTION OF THE MAP**

Office of Real Property Services  
 Sullivan County Government Center  
 100 North St. Monticello, NY 12701  
 Phone: (849) 897-2221

REVISION TABLE	
DATE	CHANGES
2/14/2011	Combined 31-1-16.2 with 31-1-34
12/29/2009	Combined 31-1-22.1 into 31-1-22.6
12/29/2009	Combined 31-1-22.12 and 31-1-22.13 into 31-1-23.2
12/8/2009	Split 31-1-22.1 into 31-1-22.1 and 22.12
12/8/2009	Split 31-1-22.6 into 31-1-22.6 and 22.13
7/9/2009	Combined 31-1-22.11 into 31-1-24
10/8/2008	Subdivided 31-1-27 into 27.18, 27.2
7/10/2008	Combined 31-1-22.3 into 31-1-22.6

SPECIAL DISTRICTS			
TYPE	SYMBOL	NAME	ARLM NO.
FIRE	FD	WHITE SULPHUR SPRINGS	FD001
FIRE	FD	YOUNGSVILLE	FD062
WATER	WD	WHITE SULPHUR SPRINGS	WD030
SCHOOL	SCH	LIBERTY	48361
SCHOOL	SCH	SULLIVAN WEST CENT. SCH. DIST.	48482
AGRICULTURAL	AD	AG. DIST. #1	AD001
AMBULANCE	AMB	AMBULANCE DIST. #1	AMB05

LEGEND	
STATE OR COUNTY LINE	TAX MAP BLOCK NO.
CITY/TOWN OR VILLAGE LINE	FLEED PLAN LOT NO.
BLOCK/LIMIT	FLEED PLAN BLOCK NO.
SPECIAL DISTRICT LINE	TAX MAP LOT NO.
EASEMENT LINE	AREA (From Deed)
PROPERTY LINE	AREA (Call/Map)
FLEED PLAN LOT LINE	DIMENSION (From Deed)
PATENT LINE	DIMENSION (Scanned)
MATCH LINE	STREAM



**TOWN OF LIBERTY**  
 SULLIVAN COUNTY, NEW YORK  
 North American datum 1983, State Plane New York East Feet

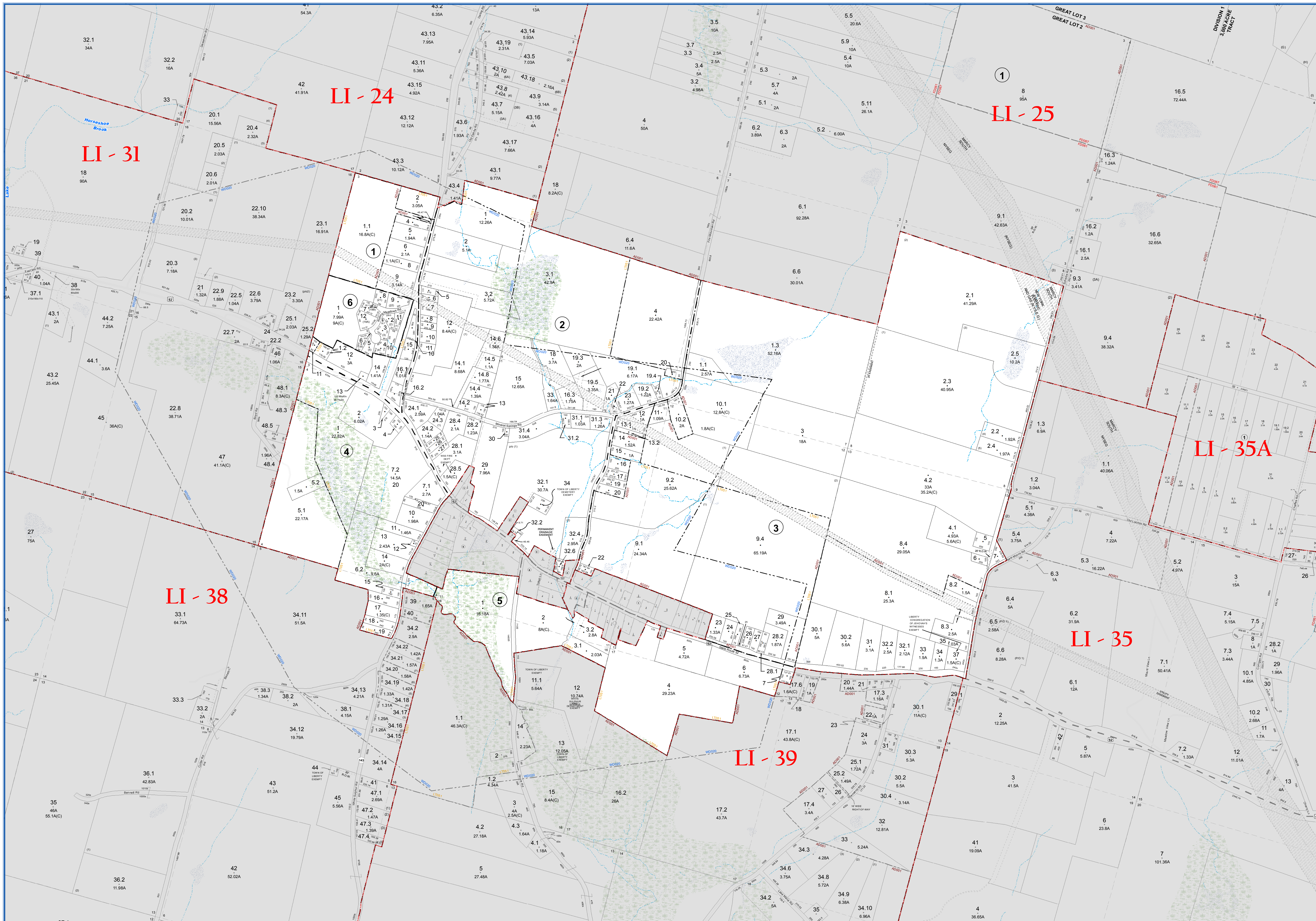
Photo No: 7266287268 Date of Map: 6/15/2000  
 Date of Photo: 6/5/1994 Scale: 1" = 400'  
 Section No: 31

Current to: 10/18/2018









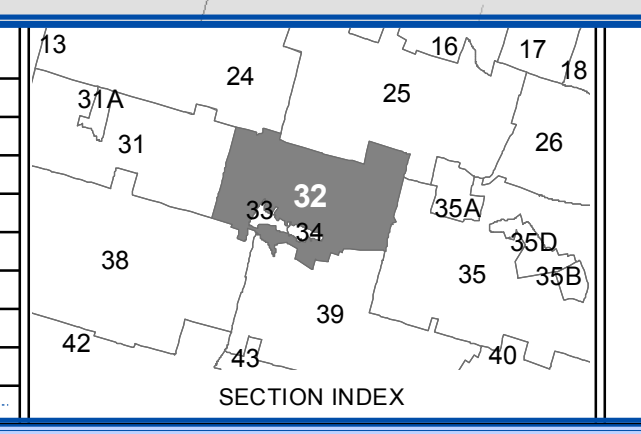
**SULLIVAN COUNTY TAX MAP DEPARTMENT**  
 FOR TAX PURPOSES ONLY  
 NOT TO BE USED FOR CONVEYANCE  
 LEGEND APPLIES ONLY TO THE UNSHADED PORTION OF THE MAP  
 North American Datum 1983, New York East



REVISION TABLE		REVISION TABLE	
DATE	CHANGES	DATE	CHANGES
29/2018	Combined 32-4-9 into 32-4-20	12/26/2006	Combined 32-2-14.7 into 32-2-14.4
02/22/2017	Combined 32-2-16.1 & 17 into 18.3	7/19/2006	Split 32-3-32 into 32-3-32.1 thru 32-3-32.3
4/13/2015	Revised Parole 32-2-16.1 and 17	5/15/2003	Combined 32-3-30.3 into 32-3-31
4/9/2015	Split 32-3-13 into 13.1 and 13.2	4/23/2003	Split 32-3-30.2 into 32-3-30.2, 30.3
2/5/2015	Split 32-2-32.6 into 32-2-32.1		
6/27/2013	Split 32-2-32.1 into 32.1 and 32.5		
4/16/2010	Combined 32-1-18 into 32-1-16.2		
5/8/2009	Split 32-3-91 into 32-3-9.1 and 9.4		

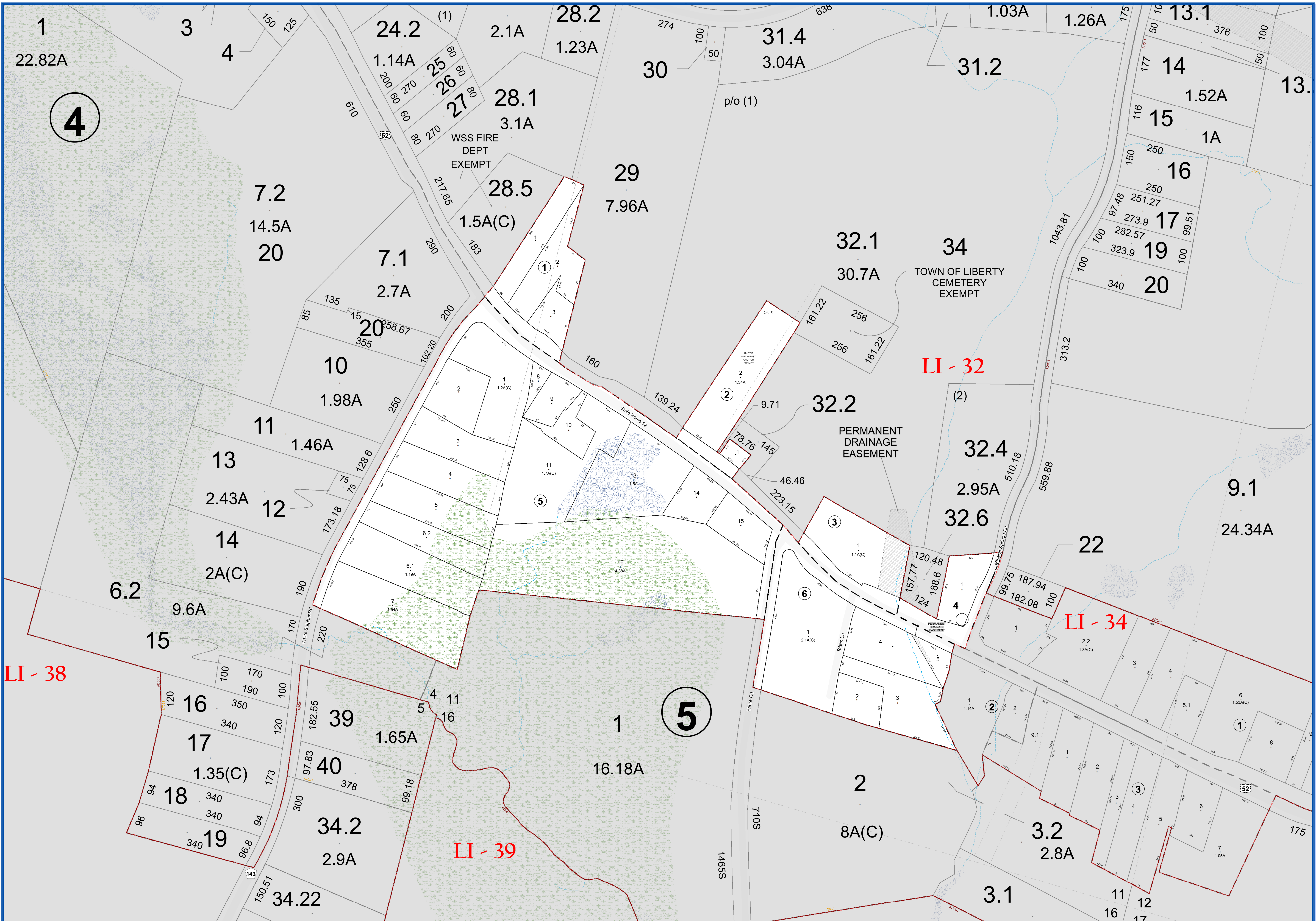
SPECIAL DISTRICTS			
TYPE	SYMBOL	NAME	ARLM NO.
FIRE	FD	WHITE SULPHUR SPRINGS	FD001
WATER	WD	WHITE SULPHUR SPRINGS	WD000
LIGHT	LT	WHITE SULPHUR SPRINGS	LT001
SCHOOL	SCH	LIBERTY	483601
AGRICULTURAL	AD	AG DIST.#1	AD001

LEGEND	
STATE OR COUNTY LINE	TAX MAP BLOCK NO.
---	(1)
---	(2)
---	(3)
---	(4)
---	(5)
---	(6)
---	(7)
---	(8)
---	(9)
---	(10)
---	(11)
---	(12)
---	(13)
---	(14)
---	(15)
---	(16)
---	(17)
---	(18)
---	(19)
---	(20)
---	(21)
---	(22)
---	(23)
---	(24)
---	(25)
---	(26)
---	(27)
---	(28)
---	(29)
---	(30)
---	(31)
---	(32)
---	(33)
---	(34)
---	(35)
---	(36)
---	(37)
---	(38)
---	(39)
---	(40)
---	(41)
---	(42)
---	(43)
---	(44)
---	(45)
---	(46)
---	(47)
---	(48)
---	(49)
---	(50)
---	(51)
---	(52)
---	(53)
---	(54)
---	(55)
---	(56)
---	(57)
---	(58)
---	(59)
---	(60)
---	(61)
---	(62)
---	(63)
---	(64)
---	(65)
---	(66)
---	(67)
---	(68)
---	(69)
---	(70)
---	(71)
---	(72)
---	(73)
---	(74)
---	(75)
---	(76)
---	(77)
---	(78)
---	(79)
---	(80)
---	(81)
---	(82)
---	(83)
---	(84)
---	(85)
---	(86)
---	(87)
---	(88)
---	(89)
---	(90)
---	(91)
---	(92)
---	(93)
---	(94)
---	(95)
---	(96)
---	(97)
---	(98)
---	(99)
---	(100)



**TOWN OF LIBERTY**  
 TAX MAP  
 SULLIVAN COUNTY, NEW YORK  
 North American datum 1983, State Plane New York East Feet  
 Photo No: 7-287-288-289-248-249-250 of 1849  
 Date of Photo: 6/5/1954  
 Section No: 32  
 Scale: 1" = 400'  
 Current to: 10/16/2018





**SULLIVAN COUNTY TAX MAP DEPARTMENT**  
 FOR TAX PURPOSES ONLY  
 NOT TO BE USED FOR CONVEYANCE

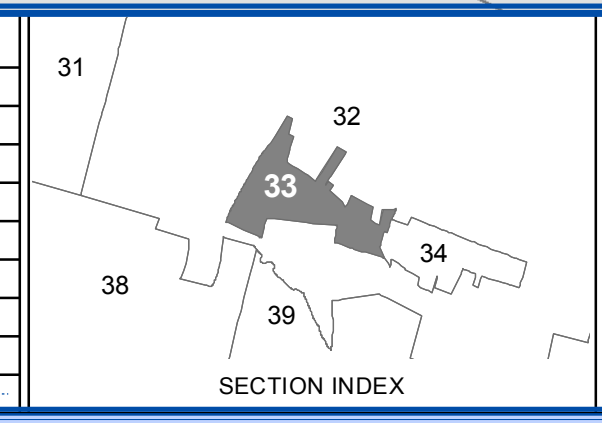
**LEGEND APPLIES ONLY TO THE UNSHADED PORTION OF THE MAP**

Office of Real Property Services  
 Sullivan County Government Center  
 100 North St. Monticello, NY 12701  
 Phone: (845) 897-2221

REVISION TABLE			
DATE	CHANGES	DATE	CHANGES
6/27/2013	Combined 32-2-32.5 with 33-2-2		

SPECIAL DISTRICTS			
TYPE	SYMBOL	NAME	ARLM NO.
FIRE	FD	WHITE SULPHUR SPRINGS	F0061
WATER	WD	WHITE SULPHUR SPRINGS	W0020
LIGHT	LT	WHITE SULPHUR SPRINGS	L7051
SCHOOL	SCH	LIBERTY	48361

LEGEND	
STATE OR COUNTY LINE	TAX MAP BLOCK NO. (C)
CITY/TOWN OR VILLAGE LINE	FILED PLAN LOT NO. (P)
BLOCK LIMIT	FILED PLAN BLOCK NO. (B)
SPECIAL DISTRICT LINE	TAX MAP LOT NO. (L)
EASEMENT LINE	AREA (From Deed)
PROPERTY LINE	AREA (Salvaged)
FILED PLAN LOT LINE	DIMENSION (From Deed)
PATENT LINE	DIMENSION (Scribed)
MATCH LINE	STREAM



**TOWN OF LIBERTY**  
 SULLIVAN COUNTY, NEW YORK  
 North American datum 1983, State Plane New York East Feet

Photo No: 7-287-288-289-248-249-250 of 1849  
 Date of Photo: 6/5/1954  
 Section No: 33  
 Scale: 1" = 100'  
 Current to: 10/16/2018





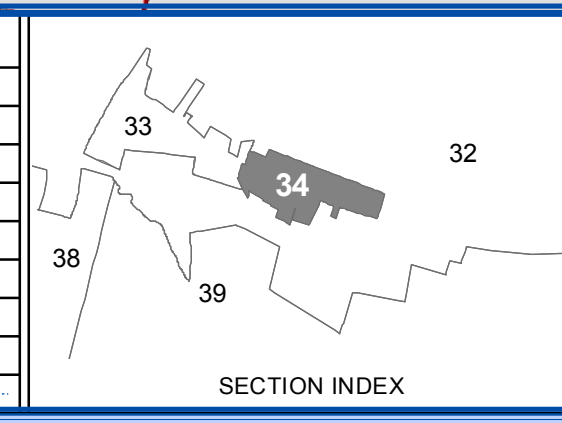
**SULLIVAN COUNTY TAX MAP DEPARTMENT**  
 FOR TAX PURPOSES ONLY  
 NOT TO BE USED FOR CONVEYANCE  
 LEGEND APPLIES ONLY TO THE UNSHADED PORTION OF THE MAP  
 North American Datum 1983, New York East

**Sullivan COUNTY CATSKILLS**  
 Municipality of Opportunity  
 Office of Real Property Services  
 Sullivan County Government Center  
 100 North St., Monticello, NY 12701  
 Phone: (845) 897-2221

REVISION TABLE			
DATE	CHANGES	DATE	CHANGES
2/19/2016	Combined 34-1-2,3 with 3		
1/6/2006	Combined 34-1-7 into 34-1-8		

SPECIAL DISTRICTS			
TYPE	SYMBOL	NAME	ARLM NO.
FIRE	FD	WHITE SULPHUR SPRINGS	FD001
WATER	WD	WHITE SULPHUR SPRINGS	WD000
LIGHT	LT	WHITE SULPHUR SPRINGS	LT001
SCHOOL	SCH	LIBERTY	483601
AGRICULTURAL	AD	AG DIST.#1	AD001

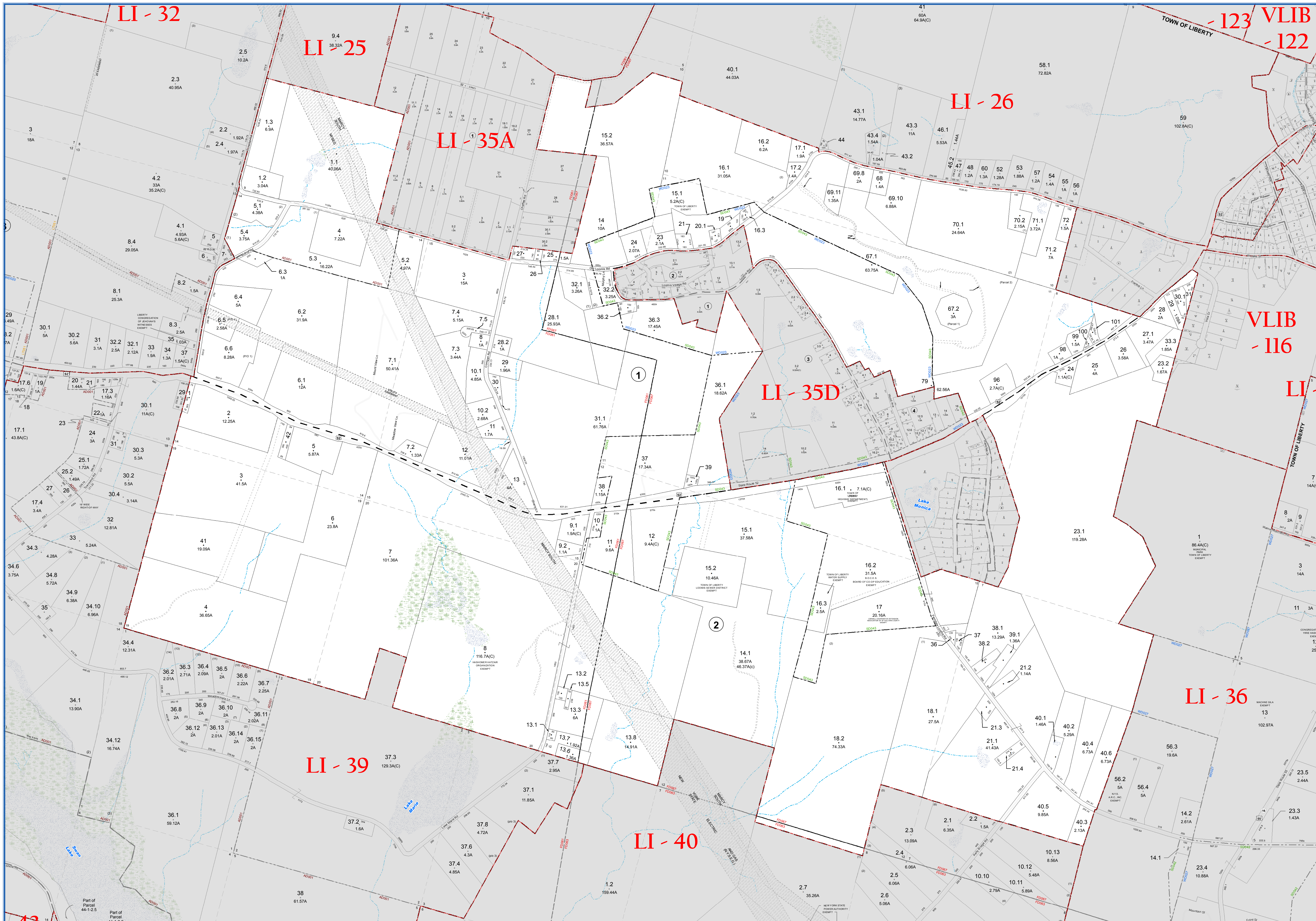
LEGEND	
STATE OR COUNTY LINE	TAX MAP BLOCK NO.
CITY/TOWN OR VILLAGE LINE	FILED PLAN LOT NO.
BLOCK LIMIT	FILED PLAN BLOCK NO.
SPECIAL DISTRICT LINE	TAX MAP LOT NO.
EASEMENT LINE	AREA (From Deed)
PROPERTY LINE	AREA (Calculated)
FILED PLAN LOT LINE	DIMENSION (From Deed)
PATENT LINE	DIMENSION (Scribed)
MATCH LINE	STREAM



**TOWN OF LIBERTY**  
 SULLIVAN COUNTY, NEW YORK  
 North American datum 1983, State Plane New York East Feet

Photo No: 7-287-288-289-8-248-249-250 of 184p  
 Date of Photo: 6/5/1954  
 Section No: 34  
 Scale: 1" = 100'  
 Current to: 10/16/2018





**SULLIVAN COUNTY TAX MAP DEPARTMENT**

FOR TAX PURPOSES ONLY  
NOT TO BE USED FOR CONVEYANCE

LEGEND APPLIES ONLY TO THE UNSHADED PORTION OF THE MAP

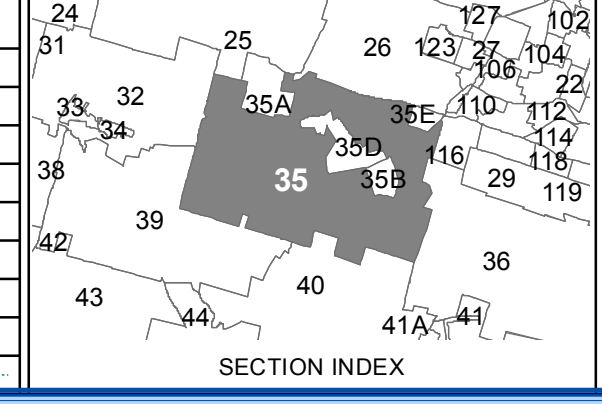
North American Datum 1983, New York East

Owned & Maintained by:  
**Office of Real Property Services**  
Sullivan County Government Center  
100 North St, Monticello, NY 12701  
Phone: (845) 897-2271

REVISION TABLE	
DATE	CHANGES
3/1/2016	Split 35-2-23 into 23.1 and 23.2
6/28/2016	Parcel 35-2-20 combined with 35-2-18.1
8/4/2015	Parcel 35-2-13.4 was combined with 35-2-13.3
8/18/2015	Combined 35-1-22 with 23
3/1/2013	Combined 35-2-14.3 with 35-2-15.1
3/31/2011	Split 35-1-6.5 into 6.5 and 6.7
3/28/2011	Combined 35-1-6.7 into 35-1-6.6
8/25/2008	Subdivided 35-2-18 into 18.1, 18.2

SPECIAL DISTRICTS							
TYPE	SYMBOL	NAME	ARLID NO.	TYPE	SYMBOL	NAME	ARLID NO.
WATER	WD	LOOMS	WD023	AGRICULTURAL AD	AG DIST #1		AD001
SEWER	SD	LOOMS	SD033	WATER	WD	ROUTE 95	WD023
FIRE	FD	WHITE SULPHUR SPRINGS	FD061				
FIRE	FD	LIBERTY JOINT FD.	FD067				
SCHOOL	SCH	LIBERTY	483601				
FIRE	FD	SWAN LAKE	FD063				
SEWER	SD	LOOMS EXT 1	SD036				
SEWER	SD	LOOMS EXT 2	SD041				

LEGEND	
STATE OR COUNTY LINE	TAX MAP BLOCK NO.
CITY/TOWN OR VILLAGE LINE	FLEED PLAN LOT NO.
BLOCK LIMIT	FLEED PLAN BLOCK NO.
TAX MAP LOT NO.	TAX MAP LOT NO.
EASEMENT LINE	AREA (From Deed)
PROPERTY LINE	AREA (Callaway)
FLEED PLAN LOT LINE	DIMENSION (From Deed)
PATENT LINE	DIMENSION (Square)
MATCHLINE	STREAM



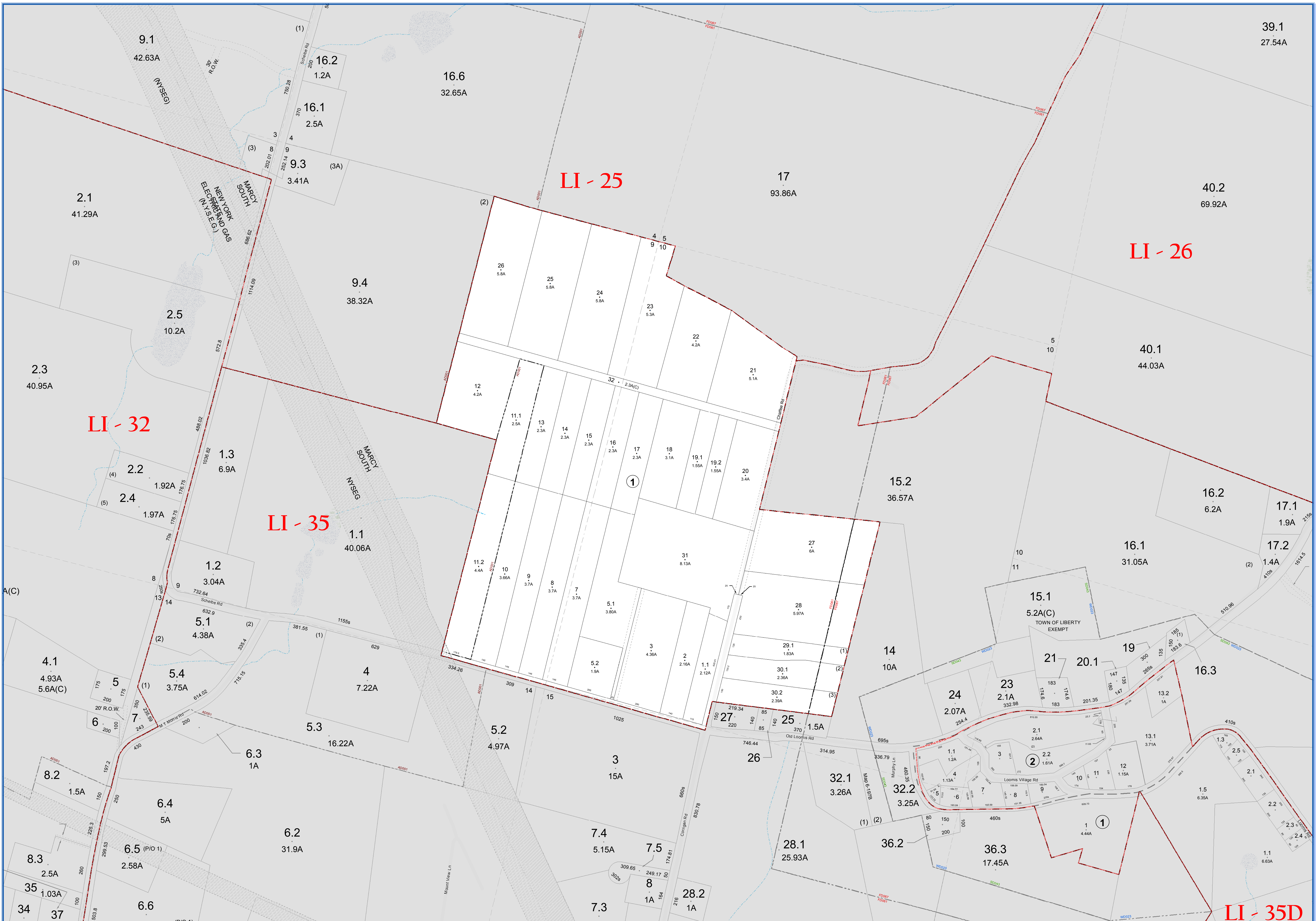
**TOWN OF LIBERTY**

SULLIVAN COUNTY, NEW YORK

North American datum 1983, State Plane New York East Feet

Photo No: 7-288-289-247-248-249-250-251-252-253-254-255-256-257-258-259-260-261-262-263-264-265-266-267-268-269-270-271-272-273-274-275-276-277-278-279-280-281-282-283-284-285-286-287-288-289-290-291-292-293-294-295-296-297-298-299-300-301-302-303-304-305-306-307-308-309-310-311-312-313-314-315-316-317-318-319-320-321-322-323-324-325-326-327-328-329-330-331-332-333-334-335-336-337-338-339-340-341-342-343-344-345-346-347-348-349-350-351-352-353-354-355-356-357-358-359-360-361-362-363-364-365-366-367-368-369-370-371-372-373-374-375-376-377-378-379-380-381-382-383-384-385-386-387-388-389-390-391-392-393-394-395-396-397-398-399-400-401-402-403-404-405-406-407-408-409-410-411-412-413-414-415-416-417-418-419-420-421-422-423-424-425-426-427-428-429-430-431-432-433-434-435-436-437-438-439-440-441-442-443-444-445-446-447-448-449-450-451-452-453-454-455-456-457-458-459-460-461-462-463-464-465-466-467-468-469-470-471-472-473-474-475-476-477-478-479-480-481-482-483-484-485-486-487-488-489-490-491-492-493-494-495-496-497-498-499-500-501-502-503-504-505-506-507-508-509-510-511-512-513-514-515-516-517-518-519-520-521-522-523-524-525-526-527-528-529-530-531-532-533-534-535-536-537-538-539-540-541-542-543-544-545-546-547-548-549-550-551-552-553-554-555-556-557-558-559-560-561-562-563-564-565-566-567-568-569-570-571-572-573-574-575-576-577-578-579-580-581-582-583-584-585-586-587-588-589-590-591-592-593-594-595-596-597-598-599-600-601-602-603-604-605-606-607-608-609-610-611-612-613-614-615-616-617-618-619-620-621-622-623-624-625-626-627-628-629-630-631-632-633-634-635-636-637-638-639-640-641-642-643-644-645-646-647-648-649-650-651-652-653-654-655-656-657-658-659-660-661-662-663-664-665-666-667-668-669-670-671-672-673-674-675-676-677-678-679-680-681-682-683-684-685-686-687-688-689-690-691-692-693-694-695-696-697-698-699-700-701-702-703-704-705-706-707-708-709-710-711-712-713-714-715-716-717-718-719-720-721-722-723-724-725-726-727-728-729-730-731-732-733-734-735-736-737-738-739-740-741-742-743-744-745-746-747-748-749-750-751-752-753-754-755-756-757-758-759-760-761-762-763-764-765-766-767-768-769-770-771-772-773-774-775-776-777-778-779-780-781-782-783-784-785-786-787-788-789-790-791-792-793-794-795-796-797-798-799-800-801-802-803-804-805-806-807-808-809-810-811-812-813-814-815-816-817-818-819-820-821-822-823-824-825-826-827-828-829-830-831-832-833-834-835-836-837-838-839-840-841-842-843-844-845-846-847-848-849-850-851-852-853-854-855-856-857-858-859-860-861-862-863-864-865-866-867-868-869-870-871-872-873-874-875-876-877-878-879-880-881-882-883-884-885-886-887-888-889-890-891-892-893-894-895-896-897-898-899-900-901-902-903-904-905-906-907-908-909-910-911-912-913-914-915-916-917-918-919-920-921-922-923-924-925-926-927-928-929-930-931-932-933-934-935-936-937-938-939-940-941-942-943-944-945-946-947-948-949-950-951-952-953-954-955-956-957-958-959-960-961-962-963-964-965-966-967-968-969-970-971-972-973-974-975-976-977-978-979-980-981-982-983-984-985-986-987-988-989-990-991-992-993-994-995-996-997-998-999-1000-1001-1002-1003-1004-1005-1006-1007-1008-1009-1010-1011-1012-1013-1014-1015-1016-1017-1018-1019-1020-1021-1022-1023-1024-1025-1026-1027-1028-1029-1030-1031-1032-1033-1034-1035-1036-1037-1038-1039-1040-1041-1042-1043-1044-1045-1046-1047-1048-1049-1050-1051-1052-1053-1054-1055-1056-1057-1058-1059-1060-1061-1062-1063-1064-1065-1066-1067-1068-1069-1070-1071-1072-1073-1074-1075-1076-1077-1078-1079-1080-1081-1082-1083-1084-1085-1086-1087-1088-1089-1090-1091-1092-1093-1094-1095-1096-1097-1098-1099-1100-1101-1102-1103-1104-1105-1106-1107-1108-1109-1110-1111-1112-1113-1114-1115-1116-1117-1118-1119-1120-1121-1122-1123-1124-1125-1126-1127-1128-1129-1130-1131-1132-1133-1134-1135-1136-1137-1138-1139-1140-1141-1142-1143-1144-1145-1146-1147-1148-1149-1150-1151-1152-1153-1154-1155-1156-1157-1158-1159-1160-1161-1162-1163-1164-1165-1166-1167-1168-1169-1170-1171-1172-1173-1174-1175-1176-1177-1178-1179-1180-1181-1182-1183-1184-1185-1186-1187-1188-1189-1190-1191-1192-1193-1194-1195-1196-1197-1198-1199-1200-1201-1202-1203-1204-1205-1206-1207-1208-1209-1210-1211-1212-1213-1214-1215-1216-1217-1218-1219-1220-1221-1222-1223-1224-1225-1226-1227-1228-1229-1230-1231-1232-1233-1234-1235-1236-1237-1238-1239-1240-1241-1242-1243-1244-1245-1246-1247-1248-1249-1250-1251-1252-1253-1254-1255-1256-1257-1258-1259-1260-1261-1262-1263-1264-1265-1266-1267-1268-1269-1270-1271-1272-1273-1274-1275-1276-1277-1278-1279-1280-1281-1282-1283-1284-1285-1286-1287-1288-1289-1290-1291-1292-1293-1294-1295-1296-1297-1298-1299-1300-1301-1302-1303-1304-1305-1306-1307-1308-1309-1310-1311-1312-1313-1314-1315-1316-1317-1318-1319-1320-1321-1322-1323-1324-1325-1326-1327-1328-1329-1330-1331-1332-1333-1334-1335-1336-1337-1338-1339-1340-1341-1342-1343-1344-1345-1346-1347-1348-1349-1350-1351-1352-1353-1354-1355-1356-1357-1358-1359-1360-1361-1362-1363-1364-1365-1366-1367-1368-1369-1370-1371-1372-1373-1374-1375-1376-1377-1378-1379-1380-1381-1382-1383-1384-1385-1386-1387-1388-1389-1390-1391-1392-1393-1394-1395-1396-1397-1398-1399-1400-1401-1402-1403-1404-1405-1406-1407-1408-1409-1410-1411-1412-1413-1414-1415-1416-1417-1418-1419-1420-1421-1422-1423-1424-1425-1426-1427-1428-1429-1430-1431-1432-1433-1434-1435-1436-1437-1438-1439-1440-1441-1442-1443-1444-1445-1446-1447-1448-1449-1450-1451-1452-1453-1454-1455-1456-1457-1458-1459-1460-1461-1462-1463-1464-1465-1466-1467-1468-1469-1470-1471-1472-1473-1474-1475-1476-1477-1478-1479-1480-1481-1482-1483-1484-1485-1486-1487-1488-1489-1490-1491-1492-1493-1494-1495-1496-1497-1498-1499-1500-1501-1502-1503-1504-1505-1506-1507-1508-1509-1510-1511-1512-1513-1514-1515-1516-1517-1518-1519-1520-1521-1522-1523-1524-1525-1526-1527-1528-1529-1530-1531-1532-1533-1534-1535-1536-1537-1538-1539-1540-1541-1542-1543-1544-1545-1546-1547-1548-1549-1550-1551-1552-1553-1554-1555-1556-1557-1558-1559-1560-1561-1562-1563-1564-1565-1566-1567-1568-1569-1570-1571-1572-1573-1574-1575-1576-1577-1578-1579-1580-1581-1582-1583-1584-1585-1586-1587-1588-1589-1590-1591-1592-1593-1594-1595-1596-1597-1598-1599-1600-1601-1602-1603-1604-1605-1606-1607-1608-1609-1610-1611-1612-1613-1614-1615-1616-1617-1618-1619-1620-1621-1622-1623-1624-1625-1626-1627-1628-1629-1630-1631-1632-1633-1634-1635-1636-1637-1638-1639-1640-1641-1642-1643-1644-1645-1646-1647-1648-1649-1650-1651-1652-1653-1654-1655-1656-1657-1658-1659-1660-1661-1662-1663-1664-1665-1666-1667-1668-1669-1670-1671-1672-1673-1674-1675-1676-1677-1678-1679-1680-1681-1682-1683-1684-1685-1686-1687-1688-1689-1690-1691-1692-1693-1694-1695-1696-1697-1698-1699-1700-1701-1702-1703-1704-1705-1706-1707-1708-1709-1710-1711-1712-1713-1714-1715-1716-1717-1718-1719-1720-1721-1722-1723-1724-1725-1726-1727-1728-1729-1730-1731-1732-1733-1734-1735-1736-1737-1738-1739-1740-1741-1742-1743-1744-1745-1746-1747-1748-1749-1750-1751-1752-1753-1754-1755-1756-1757-1758-1759-1760-1761-1762-1763-1764-1765-1766-1767-1768-1769-1770-1771-1772-1773-1774-1775-1776-1777-1778-1779-1780-1781-1782-1783-1784-1785-1786-1787-1788-1789-1790-1791-1792-1793-1794-1795-1796-1797-1798-1799-1800-1801-1802-1803-1804-1805-1806-1807-1808-1809-1810-1811-1812-1813-1814-1815-1816-1817-1818-1819-1820-1821-1822-1823-1824-1825-1826-1827-1828-1829-1830-1831-1832-1833-1834-1835-1836-1837-1838-1839-1840-1841-1842-1843-1844-1845-1846-1847-1848-1849-1850-1851-1852-1853-1854-1855-1856-1857-1858-1859-1860-1861-1862-1863-1864-1865-1866-1867-1868-1869-1870-1871-1872-1873-1874-1875-1876-1877-1878-1879-1880-1881-1882-1883-1884-1885-1886-1887-1888-1889-1890-1891-1892-1893-1894-1895-1896-1897-1898-1899-1900-1901-1902-1903-1904-1905-1906-1907-1908-1909-1910-1911-1912-1913-1914-1915-1916-1917-1918-1919-1920-1921-1922-1923-1924-1925-1926-1927-1928-1929-1930-1931-1932-1933-1934-1935-1936-1937-1938-1939-1940-1941-1942-1943-1944-1945-1946-1947-1948-1949-1950-1951-1952-1953-1954-1955-1956-1957-1958-1959-1960-1961-1962-1963-1964-1965-1966-1967-1968-1969-1970-1971-1972-1973-1974-1975-1976-1977-1978-1979-1980-1981-1982-1983-1984-1985-1986-1987-1988-1989-1990-1991-1992-1993-1994-1995-1996-1997-1998-1999-2000-2001-2002-2003-2004-2005-2006-2007-2008-2009-2010-2011-2012-2013-2014-2015-2016-2017-2018-2019-2020-2021-2022-2023-2024-2025-2026-2027-2028-2029-2030-2031-2032-2033-2034-2035-2036-2037-2038-2039-2040-2041-2042-2043-2044-2045-2046-2047-2048-2049-2050-2051-2052-2053-2054-2055-2056-2057-2058-2059-2060-2061-2062-2063-2064-2065-2066-2067-2068-2069-2070-2071-2072-2073-2074-2075-2076-2077-2078-2079-2080-2081-2082-2083-2084-2085-2086-2087-2088-2089-2090-2091-2092-2093-2094-2095-2096-2097-2098-2099-2100-2101-2102-2103-2104-2105-2106-2107-2108-2109-2110-2111-2112-2113-2114-2115-2116-2117-2118-2119-2120-2121-2122-2123-2124-2125-2126-2127-2128-2129-2130-2131-2132-2133-2134-2135-2136-2137-2138-2139-2140-2141-2142-2143-2144-2145-2146-2147-2148-2149-2150-2151-2152-2153-2154-2155-2156-2157-2158-2159-2160-2161-2162-2163-2164-2165-2166-2167-2168-2169-2170-2171-2172-2173-2174-2175-2176-2177-2178-2179-2180-2181-2182-2183-2184-2185-2186-2187-2188-2189-2190-2191-2192-2193-2194-2195-2196-2197-2198-2199-2200-2201-2202-2203-2204-2205-2206-2207-2208-2209-2210-2211-2212-2213-2214-2215-2216-2217-2218-2219-2220-2221-2222-2223-2224-2225-2226-2227-2228-2229-2230-2231-2232-2233-2234-2235-2236-2237-2238-2239-2240-2241-2242-2243-2244-2245-2246-2247-2248-2249-2250-2251-2252-2253-2254-2255-2256-2257-2258-2259-2260-2261-2262-2263-2264-2265-2266-2267-2268-2269-2270-2271-2272-2273-2274-2275-2276-2277-2278-2279-2280-2281-2282-2283-2284-2285-2286-2287-2288-2289-2290-2291-2292-2293-2294-2295-2296-2297-2298-2299-2300-2301-2302-2303-2304-2305-2306-2307-2308-2309-2310-2311-2312-2313-2314-2315-2316-2317-2318-2319-2320-2321-2322-2323-2324-2325-2326-2327-2328-2329-2330-2331-2332-2333-2334-2335-2336-2337-2338-2339-2340-2341-2342-2343-2344-2345-2346-2347-2348-2349-2350-2351-2352-2353-2354-2355-2356-2357-2358-2359-2360-2361-2362-2363-2364-2365-2366-2367-2368-2369-2370-2371-2372-2373-2374-2375-2376-2377-2378-2379-2380-2381-2382-2383-2384-2385-2386-2387-2388-2389-2390-2391-2392-2393-2394-2395-2396-2397-2398-2399-2400-2401-2402-2403-2404-2405-2406-2407-2408-2409-2410-2411-2412-2413-2414-2415-2416-2417-2418-2419-2420-2421-2422-2423-2424-2425-2426-2427-2428-2429-2430-2431-2432-2433-2434-2435-2436-2437-2438-2439-2440-2441-2442-2443-2444-2445-2446-2447-2448-2449-2450-2451-2452-2453-2454-2455-2456-2457-2458-2459-2460-2461-2462-2463-2464-2465-2466-2467-2468-2469-2470-2471-2472-2473-2474-2475-2476-2477-2478-2479-2480-2481-2482-2483-2484-2485-2486-2487-2488-2489-2490-2491-249





**SULLIVAN COUNTY TAX MAP DEPARTMENT**  
 FOR TAX PURPOSES ONLY  
 NOT TO BE USED FOR CONVEYANCE

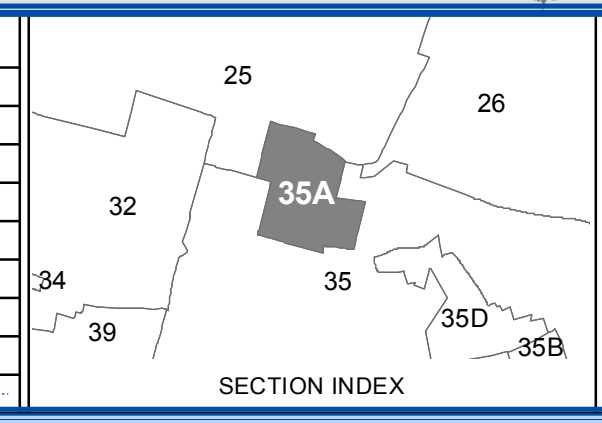
**LEGEND APPLIES ONLY TO THE UNSHADED PORTION OF THE MAP**

Office of Real Property Services  
 Sullivan County Government Center  
 100 North St. Monticello, NY 12701  
 Phone: (845) 897-2221

REVISION TABLE			
DATE	CHANGES	DATE	CHANGES
09/20/15	Parcels 35.A-1-11.1, 11.2 and 24 added to AG District 1		
01/20/16	Combid 35A-1-4-1 into 35A-1-5-1		
10/13/2009	Combid 35A-1-4 into 35A-1-3		

SPECIAL DISTRICTS			
TYPE	SYMBOL	NAME	ARLM NO.
FIRE	FD	WHITE SULPHUR SPRINGS	FD001
FIRE	FD	LIBERTY JOINT FD	FD007
SCHOOL	SCD	LIBERTY	40301
AGRICULTURAL	AD	AG DIST #1	AD001

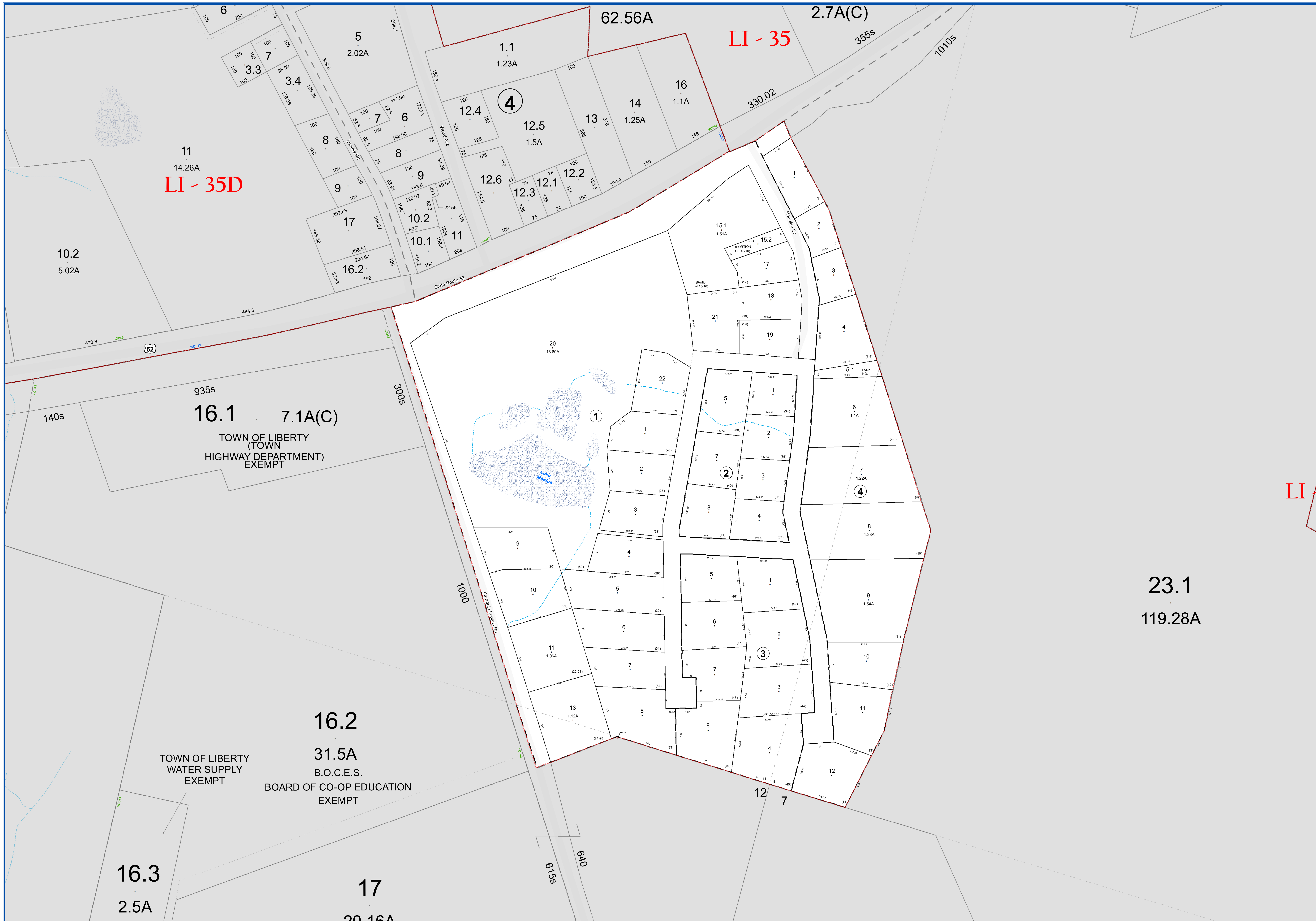
LEGEND	
STATE OR COUNTY LINE	TAX MAP BLOCK NO.
CITY/TOWN OR VILLAGE LINE	FILED PLAN LOT NO.
BLOCK LIMIT	FILED PLAN BLOCK NO.
SPECIAL DISTRICT LINE	TAX MAP LOT NO.
EASEMENT LINE	AREA (From Deed)
PROPERTY LINE	AREA (SALMAD)
FILED PLAN LOT LINE	DIMENSION (From Deed)
PATENT LINE	DIMENSION (SALMAD)
MATCH LINE	STREAM



**TOWN OF LIBERTY**  
 SULLIVAN COUNTY, NEW YORK  
 North American datum 1983, State Plane New York East Feet

Date of Photo: 7-288-289-8-247-248-249-250-251-252-253-254-255-256-257-258-259-260-261-262-263-264-265-266-267-268-269-270-271-272-273-274-275-276-277-278-279-280-281-282-283-284-285-286-287-288-289-290-291-292-293-294-295-296-297-298-299-300-301-302-303-304-305-306-307-308-309-310-311-312-313-314-315-316-317-318-319-320-321-322-323-324-325-326-327-328-329-330-331-332-333-334-335-336-337-338-339-340-341-342-343-344-345-346-347-348-349-350-351-352-353-354-355-356-357-358-359-360-361-362-363-364-365-366-367-368-369-370-371-372-373-374-375-376-377-378-379-380-381-382-383-384-385-386-387-388-389-390-391-392-393-394-395-396-397-398-399-400-401-402-403-404-405-406-407-408-409-410-411-412-413-414-415-416-417-418-419-420-421-422-423-424-425-426-427-428-429-430-431-432-433-434-435-436-437-438-439-440-441-442-443-444-445-446-447-448-449-450-451-452-453-454-455-456-457-458-459-460-461-462-463-464-465-466-467-468-469-470-471-472-473-474-475-476-477-478-479-480-481-482-483-484-485-486-487-488-489-490-491-492-493-494-495-496-497-498-499-500-501-502-503-504-505-506-507-508-509-510-511-512-513-514-515-516-517-518-519-520-521-522-523-524-525-526-527-528-529-530-531-532-533-534-535-536-537-538-539-540-541-542-543-544-545-546-547-548-549-550-551-552-553-554-555-556-557-558-559-560-561-562-563-564-565-566-567-568-569-570-571-572-573-574-575-576-577-578-579-580-581-582-583-584-585-586-587-588-589-590-591-592-593-594-595-596-597-598-599-600-601-602-603-604-605-606-607-608-609-610-611-612-613-614-615-616-617-618-619-620-621-622-623-624-625-626-627-628-629-630-631-632-633-634-635-636-637-638-639-640-641-642-643-644-645-646-647-648-649-650-651-652-653-654-655-656-657-658-659-660-661-662-663-664-665-666-667-668-669-670-671-672-673-674-675-676-677-678-679-680-681-682-683-684-685-686-687-688-689-690-691-692-693-694-695-696-697-698-699-700-701-702-703-704-705-706-707-708-709-710-711-712-713-714-715-716-717-718-719-720-721-722-723-724-725-726-727-728-729-730-731-732-733-734-735-736-737-738-739-740-741-742-743-744-745-746-747-748-749-750-751-752-753-754-755-756-757-758-759-760-761-762-763-764-765-766-767-768-769-770-771-772-773-774-775-776-777-778-779-780-781-782-783-784-785-786-787-788-789-790-791-792-793-794-795-796-797-798-799-800-801-802-803-804-805-806-807-808-809-810-811-812-813-814-815-816-817-818-819-820-821-822-823-824-825-826-827-828-829-830-831-832-833-834-835-836-837-838-839-840-841-842-843-844-845-846-847-848-849-850-851-852-853-854-855-856-857-858-859-860-861-862-863-864-865-866-867-868-869-870-871-872-873-874-875-876-877-878-879-880-881-882-883-884-885-886-887-888-889-890-891-892-893-894-895-896-897-898-899-900-901-902-903-904-905-906-907-908-909-910-911-912-913-914-915-916-917-918-919-920-921-922-923-924-925-926-927-928-929-930-931-932-933-934-935-936-937-938-939-940-941-942-943-944-945-946-947-948-949-950-951-952-953-954-955-956-957-958-959-960-961-962-963-964-965-966-967-968-969-970-971-972-973-974-975-976-977-978-979-980-981-982-983-984-985-986-987-988-989-990-991-992-993-994-995-996-997-998-999-1000-1001-1002-1003-1004-1005-1006-1007-1008-1009-1010-1011-1012-1013-1014-1015-1016-1017-1018-1019-1020-1021-1022-1023-1024-1025-1026-1027-1028-1029-1030-1031-1032-1033-1034-1035-1036-1037-1038-1039-1040-1041-1042-1043-1044-1045-1046-1047-1048-1049-1050-1051-1052-1053-1054-1055-1056-1057-1058-1059-1060-1061-1062-1063-1064-1065-1066-1067-1068-1069-1070-1071-1072-1073-1074-1075-1076-1077-1078-1079-1080-1081-1082-1083-1084-1085-1086-1087-1088-1089-1090-1091-1092-1093-1094-1095-1096-1097-1098-1099-1100-1101-1102-1103-1104-1105-1106-1107-1108-1109-1110-1111-1112-1113-1114-1115-1116-1117-1118-1119-1120-1121-1122-1123-1124-1125-1126-1127-1128-1129-1130-1131-1132-1133-1134-1135-1136-1137-1138-1139-1140-1141-1142-1143-1144-1145-1146-1147-1148-1149-1150-1151-1152-1153-1154-1155-1156-1157-1158-1159-1160-1161-1162-1163-1164-1165-1166-1167-1168-1169-1170-1171-1172-1173-1174-1175-1176-1177-1178-1179-1180-1181-1182-1183-1184-1185-1186-1187-1188-1189-1190-1191-1192-1193-1194-1195-1196-1197-1198-1199-1200-1201-1202-1203-1204-1205-1206-1207-1208-1209-1210-1211-1212-1213-1214-1215-1216-1217-1218-1219-1220-1221-1222-1223-1224-1225-1226-1227-1228-1229-1230-1231-1232-1233-1234-1235-1236-1237-1238-1239-1240-1241-1242-1243-1244-1245-1246-1247-1248-1249-1250-1251-1252-1253-1254-1255-1256-1257-1258-1259-1260-1261-1262-1263-1264-1265-1266-1267-1268-1269-1270-1271-1272-1273-1274-1275-1276-1277-1278-1279-1280-1281-1282-1283-1284-1285-1286-1287-1288-1289-1290-1291-1292-1293-1294-1295-1296-1297-1298-1299-1300-1301-1302-1303-1304-1305-1306-1307-1308-1309-1310-1311-1312-1313-1314-1315-1316-1317-1318-1319-1320-1321-1322-1323-1324-1325-1326-1327-1328-1329-1330-1331-1332-1333-1334-1335-1336-1337-1338-1339-1340-1341-1342-1343-1344-1345-1346-1347-1348-1349-1350-1351-1352-1353-1354-1355-1356-1357-1358-1359-1360-1361-1362-1363-1364-1365-1366-1367-1368-1369-1370-1371-1372-1373-1374-1375-1376-1377-1378-1379-1380-1381-1382-1383-1384-1385-1386-1387-1388-1389-1390-1391-1392-1393-1394-1395-1396-1397-1398-1399-1400-1401-1402-1403-1404-1405-1406-1407-1408-1409-1410-1411-1412-1413-1414-1415-1416-1417-1418-1419-1420-1421-1422-1423-1424-1425-1426-1427-1428-1429-1430-1431-1432-1433-1434-1435-1436-1437-1438-1439-1440-1441-1442-1443-1444-1445-1446-1447-1448-1449-1450-1451-1452-1453-1454-1455-1456-1457-1458-1459-1460-1461-1462-1463-1464-1465-1466-1467-1468-1469-1470-1471-1472-1473-1474-1475-1476-1477-1478-1479-1480-1481-1482-1483-1484-1485-1486-1487-1488-1489-1490-1491-1492-1493-1494-1495-1496-1497-1498-1499-1500-1501-1502-1503-1504-1505-1506-1507-1508-1509-1510-1511-1512-1513-1514-1515-1516-1517-1518-1519-1520-1521-1522-1523-1524-1525-1526-1527-1528-1529-1530-1531-1532-1533-1534-1535-1536-1537-1538-1539-1540-1541-1542-1543-1544-1545-1546-1547-1548-1549-1550-1551-1552-1553-1554-1555-1556-1557-1558-1559-1560-1561-1562-1563-1564-1565-1566-1567-1568-1569-1570-1571-1572-1573-1574-1575-1576-1577-1578-1579-1580-1581-1582-1583-1584-1585-1586-1587-1588-1589-1590-1591-1592-1593-1594-1595-1596-1597-1598-1599-1600-1601-1602-1603-1604-1605-1606-1607-1608-1609-1610-1611-1612-1613-1614-1615-1616-1617-1618-1619-1620-1621-1622-1623-1624-1625-1626-1627-1628-1629-1630-1631-1632-1633-1634-1635-1636-1637-1638-1639-1640-1641-1642-1643-1644-1645-1646-1647-1648-1649-1650-1651-1652-1653-1654-1655-1656-1657-1658-1659-1660-1661-1662-1663-1664-1665-1666-1667-1668-1669-1670-1671-1672-1673-1674-1675-1676-1677-1678-1679-1680-1681-1682-1683-1684-1685-1686-1687-1688-1689-1690-1691-1692-1693-1694-1695-1696-1697-1698-1699-1700-1701-1702-1703-1704-1705-1706-1707-1708-1709-1710-1711-1712-1713-1714-1715-1716-1717-1718-1719-1720-1721-1722-1723-1724-1725-1726-1727-1728-1729-1730-1731-1732-1733-1734-1735-1736-1737-1738-1739-1740-1741-1742-1743-1744-1745-1746-1747-1748-1749-1750-1751-1752-1753-1754-1755-1756-1757-1758-1759-1760-1761-1762-1763-1764-1765-1766-1767-1768-1769-1770-1771-1772-1773-1774-1775-1776-1777-1778-1779-1780-1781-1782-1783-1784-1785-1786-1787-1788-1789-1790-1791-1792-1793-1794-1795-1796-1797-1798-1799-1800-1801-1802-1803-1804-1805-1806-1807-1808-1809-1810-1811-1812-1813-1814-1815-1816-1817-1818-1819-1820-1821-1822-1823-1824-1825-1826-1827-1828-1829-1830-1831-1832-1833-1834-1835-1836-1837-1838-1839-1840-1841-1842-1843-1844-1845-1846-1847-1848-1849-1850-1851-1852-1853-1854-1855-1856-1857-1858-1859-1860-1861-1862-1863-1864-1865-1866-1867-1868-1869-1870-1871-1872-1873-1874-1875-1876-1877-1878-1879-1880-1881-1882-1883-1884-1885-1886-1887-1888-1889-1890-1891-1892-1893-1894-1895-1896-1897-1898-1899-1900-1901-1902-1903-1904-1905-1906-1907-1908-1909-1910-1911-1912-1913-1914-1915-1916-1917-1918-1919-1920-1921-1922-1923-1924-1925-1926-1927-1928-1929-1930-1931-1932-1933-1934-1935-1936-1937-1938-1939-1940-1941-1942-1943-1944-1945-1946-1947-1948-1949-1950-1951-1952-1953-1954-1955-1956-1957-1958-1959-1960-1961-1962-1963-1964-1965-1966-1967-1968-1969-1970-1971-1972-1973-1974-1975-1976-1977-1978-1979-1980-1981-1982-1983-1984-1985-1986-1987-1988-1989-1990-1991-1992-1993-1994-1995-1996-1997-1998-1999-2000-2001-2002-2003-2004-2005-2006-2007-2008-2009-2010-2011-2012-2013-2014-2015-2016-2017-2018-2019-2020-2021-2022-2023-2024-2025-2026-2027-2028-2029-2030-2031-2032-2033-2034-2035-2036-2037-2038-2039-2040-2041-2042-2043-2044-2045-2046-2047-2048-2049-2050-2051-2052-2053-2054-2055-2056-2057-2058-2059-2060-2061-2062-2063-2064-2065-2066-2067-2068-2069-2070-2071-2072-2073-2074-2075-2076-2077-2078-2079-2080-2081-2082-2083-2084-2085-2086-2087-2088-2089-2090-2091-2092-2093-2094-2095-2096-2097-2098-2099-2100-2101-2102-2103-2104-2105-2106-2107-2108-2109-2110-2111-2112-2113-2114-2115-2116-2117-2118-2119-2120-2121-2122-2123-2124-2125-2126-2127-2128-2129-2130-2131-2132-2133-2134-2135-2136-2137-2138-2139-2140-2141-2142-2143-2144-2145-2146-2147-2148





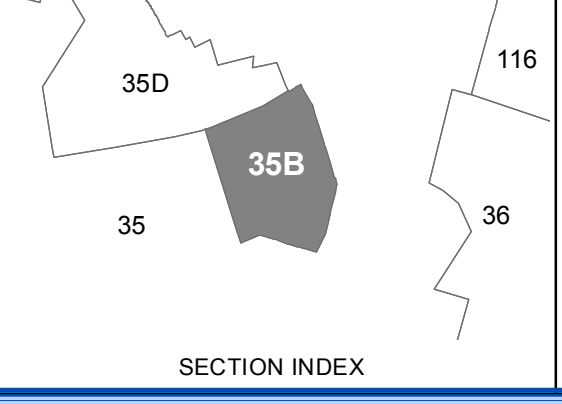
SULLIVAN COUNTY  
TAX MAP DEPARTMENT  
FOR TAX PURPOSES ONLY  
NOT TO BE USED FOR CONVEYANCE  
LEGEND APPLIES ONLY TO THE  
UNSHADED PORTION OF THE MAP  
North American Datum 1983, New York East



REVISION TABLE			
DATE	CHANGES	DATE	CHANGES

SPECIAL DISTRICTS			
TYPE	SYMBOL	NAME	ARLM NO.
FIRE	FD	LIBERTY JOINT F.D.	FD007
SCHOOL	SCH	LIBERTY	4836011
SEWER	SO	LOOMIS	SD023
WATER	WD	LOOMIS	WD023

LEGEND	
STATE OR COUNTY LINE	TAX MAP BLOCK NO.
CITY/TOWN OR VILLAGE LINE	FILED PLAN LOT NO.
BLOCK LIMIT	FILED PLAN BLOCK NO.
SPECIAL DISTRICT LINE	TAX MAP LOT NO.
EASEMENT LINE	AREA (From Deed)
PROPERTY LINE	AREA (CALCULATED)
FILED PLAN LOT LINE	DIMENSION (From Deed)
PATENT LINE	DIMENSION (Searched)
MATCH LINE	STREAM

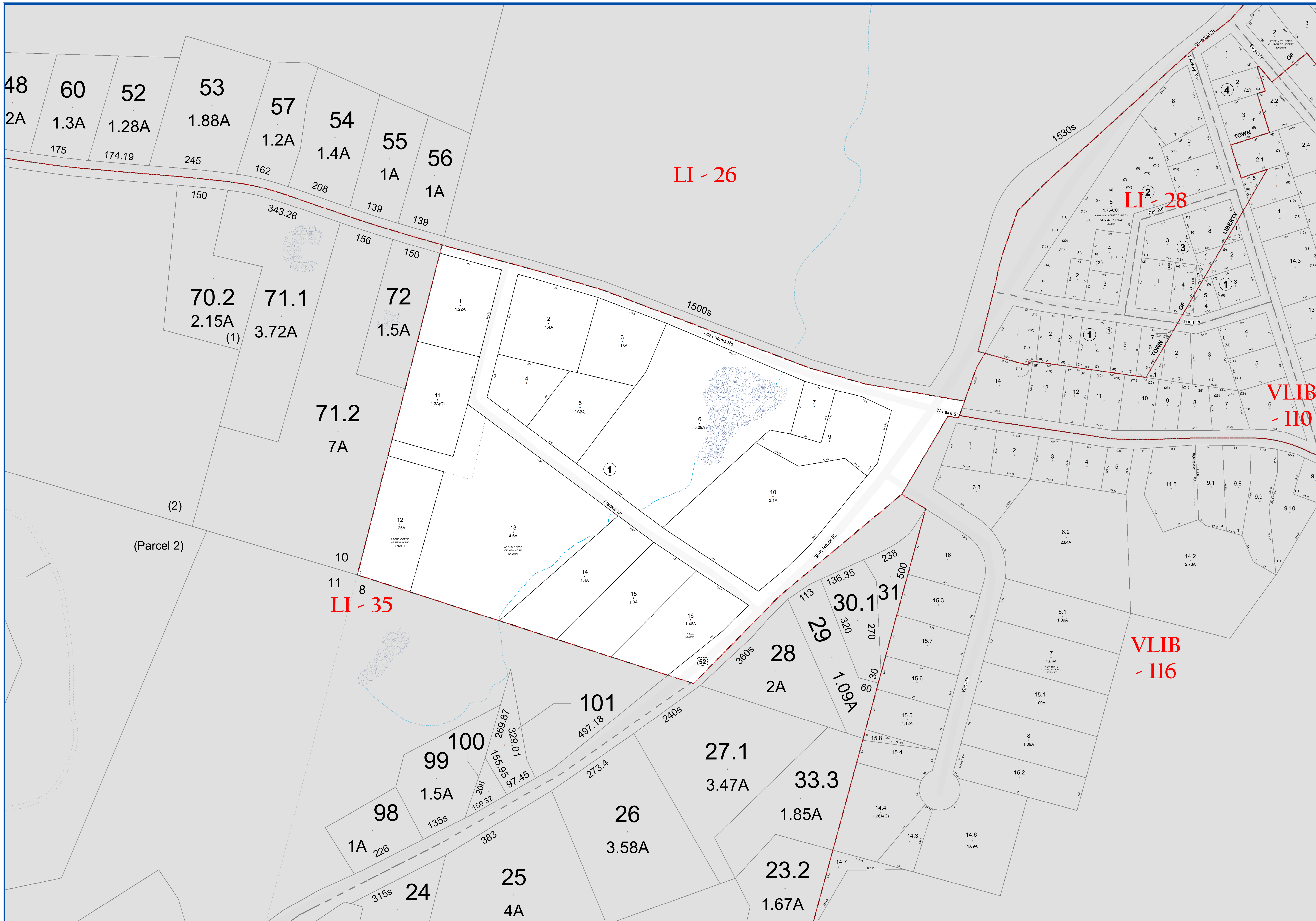


TAX MAP  
**TOWN OF LIBERTY**  
SULLIVAN COUNTY, NEW YORK  
North American datum 1983, State Plane New York East Feet  
Photo No. 7-288-289-8-247,248,249 (Scale of Map) 6/13/2000  
Date of Photo: 6/5/1994 Scale: 1" = 100'  
Section No. 35B  
Current to: 10/16/2018









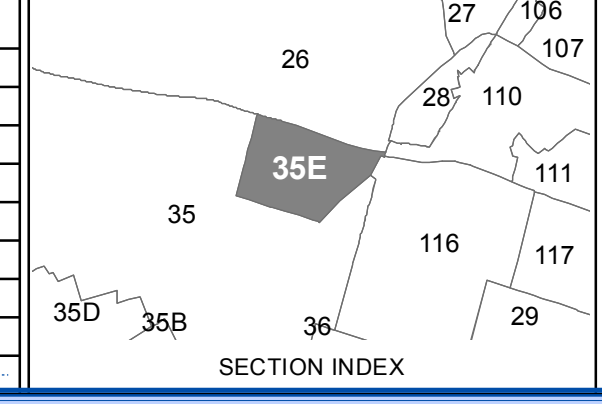
**SULLIVAN COUNTY TAX MAP DEPARTMENT**  
 FOR TAX PURPOSES ONLY  
 NOT TO BE USED FOR CONVEYANCE  
 LEGEND APPLIES ONLY TO THE UNSHADED PORTION OF THE MAP  
 North American Datum 1983, New York East

*Sullivan County Catskills*  
 Mountains of Opportunity  
 Office of Real Property Services  
 Sullivan County Government Center  
 100 North St, Monticello, NY 12701  
 Phone: (849) 897-2221

REVISION TABLE			
DATE	CHANGES	DATE	CHANGES
3/11/2015	Consolidated SD033, SD036, SD041 into New District SD043	SD043	
4/14/2006	Combed 35-E-1-8 into 35-E-1-9		

SPECIAL DISTRICTS					
TYPE	SYMBOL	NAME	ARLM NO.	TYPE	SYMBOL
FIRE	FD	LIBERTY JOINT F.D.	FD067	SCHOOL	SCH

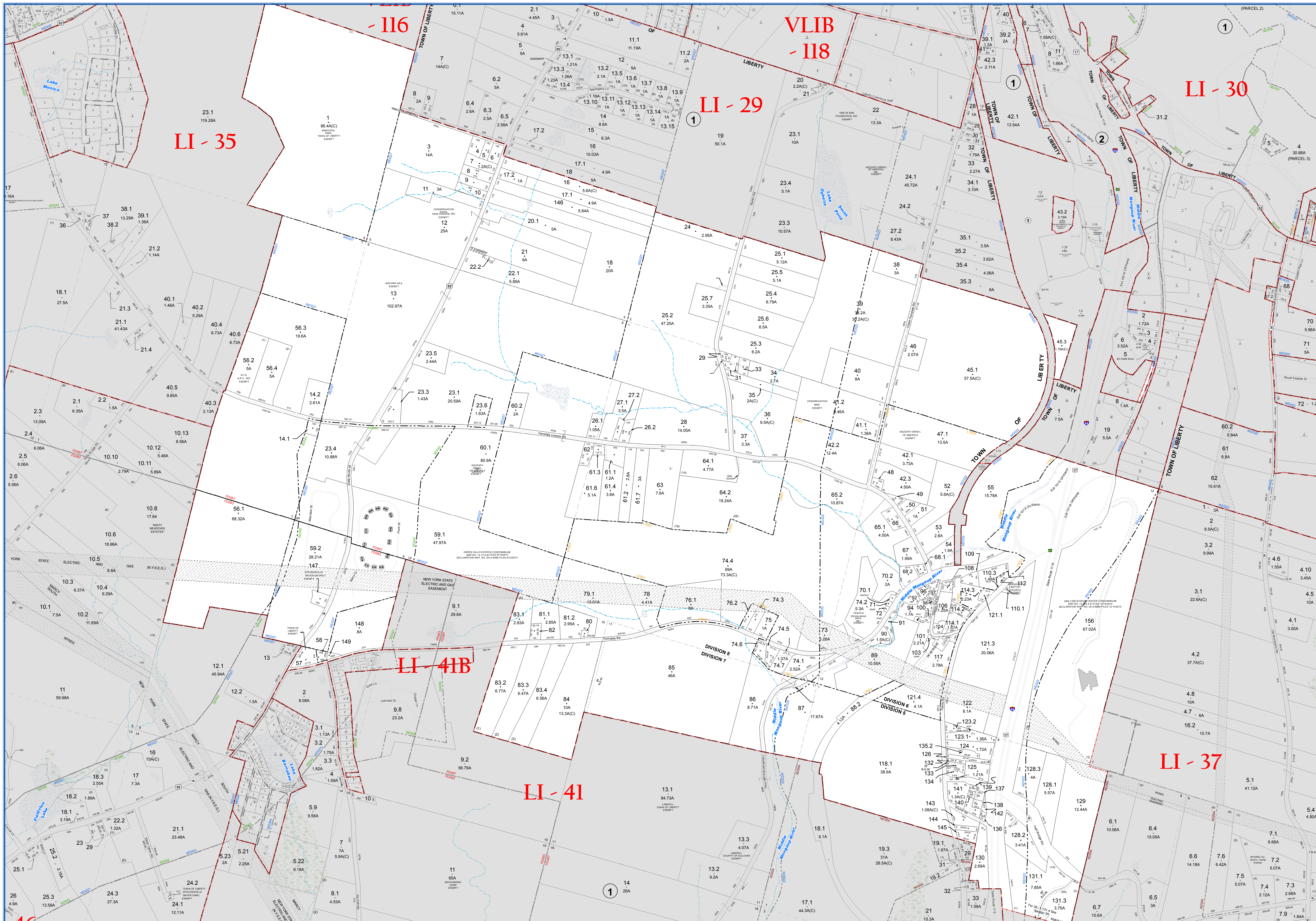
LEGEND	
STATE OR COUNTY LINE	TAX MAP BLOCK NO.
CITY TOWN OR VILLAGE LINE	FILED PLAN LOT NO.
BLOCK LIMIT	FILED PLAN BLOCK NO.
TAX MAP LOT NO.	TAX MAP LOT NO.
EASEMENT LINE	AREA (From Deed)
PROPERTY LINE	AREA (Calculated)
FILED PLAN LOT LINE	DIMENSION (From Deed)
PATENT LINE	DIMENSION (Scribed)
MATCH LINE	STREAM



**TOWN OF LIBERTY**  
 SULLIVAN COUNTY, NEW YORK  
 North American datum 1983, State Plane New York East Feet

Photo No: 7-288-289-8-247-248-249-250-251-252-253-254-255-256-257-258-259-260-261-262-263-264-265-266-267-268-269-270-271-272-273-274-275-276-277-278-279-280-281-282-283-284-285-286-287-288-289-290-291-292-293-294-295-296-297-298-299-300-301-302-303-304-305-306-307-308-309-310-311-312-313-314-315-316-317-318-319-320-321-322-323-324-325-326-327-328-329-330-331-332-333-334-335-336-337-338-339-340-341-342-343-344-345-346-347-348-349-350-351-352-353-354-355-356-357-358-359-360-361-362-363-364-365-366-367-368-369-370-371-372-373-374-375-376-377-378-379-380-381-382-383-384-385-386-387-388-389-390-391-392-393-394-395-396-397-398-399-400-401-402-403-404-405-406-407-408-409-410-411-412-413-414-415-416-417-418-419-420-421-422-423-424-425-426-427-428-429-430-431-432-433-434-435-436-437-438-439-440-441-442-443-444-445-446-447-448-449-450-451-452-453-454-455-456-457-458-459-460-461-462-463-464-465-466-467-468-469-470-471-472-473-474-475-476-477-478-479-480-481-482-483-484-485-486-487-488-489-490-491-492-493-494-495-496-497-498-499-500-501-502-503-504-505-506-507-508-509-510-511-512-513-514-515-516-517-518-519-520-521-522-523-524-525-526-527-528-529-530-531-532-533-534-535-536-537-538-539-540-541-542-543-544-545-546-547-548-549-550-551-552-553-554-555-556-557-558-559-560-561-562-563-564-565-566-567-568-569-570-571-572-573-574-575-576-577-578-579-580-581-582-583-584-585-586-587-588-589-590-591-592-593-594-595-596-597-598-599-600-601-602-603-604-605-606-607-608-609-610-611-612-613-614-615-616-617-618-619-620-621-622-623-624-625-626-627-628-629-630-631-632-633-634-635-636-637-638-639-640-641-642-643-644-645-646-647-648-649-650-651-652-653-654-655-656-657-658-659-660-661-662-663-664-665-666-667-668-669-670-671-672-673-674-675-676-677-678-679-680-681-682-683-684-685-686-687-688-689-690-691-692-693-694-695-696-697-698-699-700-701-702-703-704-705-706-707-708-709-710-711-712-713-714-715-716-717-718-719-720-721-722-723-724-725-726-727-728-729-730-731-732-733-734-735-736-737-738-739-740-741-742-743-744-745-746-747-748-749-750-751-752-753-754-755-756-757-758-759-760-761-762-763-764-765-766-767-768-769-770-771-772-773-774-775-776-777-778-779-780-781-782-783-784-785-786-787-788-789-790-791-792-793-794-795-796-797-798-799-800-801-802-803-804-805-806-807-808-809-810-811-812-813-814-815-816-817-818-819-820-821-822-823-824-825-826-827-828-829-830-831-832-833-834-835-836-837-838-839-840-841-842-843-844-845-846-847-848-849-850-851-852-853-854-855-856-857-858-859-860-861-862-863-864-865-866-867-868-869-870-871-872-873-874-875-876-877-878-879-880-881-882-883-884-885-886-887-888-889-890-891-892-893-894-895-896-897-898-899-900-901-902-903-904-905-906-907-908-909-910-911-912-913-914-915-916-917-918-919-920-921-922-923-924-925-926-927-928-929-930-931-932-933-934-935-936-937-938-939-940-941-942-943-944-945-946-947-948-949-950-951-952-953-954-955-956-957-958-959-960-961-962-963-964-965-966-967-968-969-970-971-972-973-974-975-976-977-978-979-980-981-982-983-984-985-986-987-988-989-990-991-992-993-994-995-996-997-998-999-1000-1001-1002-1003-1004-1005-1006-1007-1008-1009-1010-1011-1012-1013-1014-1015-1016-1017-1018-1019-1020-1021-1022-1023-1024-1025-1026-1027-1028-1029-1030-1031-1032-1033-1034-1035-1036-1037-1038-1039-1040-1041-1042-1043-1044-1045-1046-1047-1048-1049-1050-1051-1052-1053-1054-1055-1056-1057-1058-1059-1060-1061-1062-1063-1064-1065-1066-1067-1068-1069-1070-1071-1072-1073-1074-1075-1076-1077-1078-1079-1080-1081-1082-1083-1084-1085-1086-1087-1088-1089-1090-1091-1092-1093-1094-1095-1096-1097-1098-1099-1100-1101-1102-1103-1104-1105-1106-1107-1108-1109-1110-1111-1112-1113-1114-1115-1116-1117-1118-1119-1120-1121-1122-1123-1124-1125-1126-1127-1128-1129-1130-1131-1132-1133-1134-1135-1136-1137-1138-1139-1140-1141-1142-1143-1144-1145-1146-1147-1148-1149-1150-1151-1152-1153-1154-1155-1156-1157-1158-1159-1160-1161-1162-1163-1164-1165-1166-1167-1168-1169-1170-1171-1172-1173-1174-1175-1176-1177-1178-1179-1180-1181-1182-1183-1184-1185-1186-1187-1188-1189-1190-1191-1192-1193-1194-1195-1196-1197-1198-1199-1200-1201-1202-1203-1204-1205-1206-1207-1208-1209-1210-1211-1212-1213-1214-1215-1216-1217-1218-1219-1220-1221-1222-1223-1224-1225-1226-1227-1228-1229-1230-1231-1232-1233-1234-1235-1236-1237-1238-1239-1240-1241-1242-1243-1244-1245-1246-1247-1248-1249-1250-1251-1252-1253-1254-1255-1256-1257-1258-1259-1260-1261-1262-1263-1264-1265-1266-1267-1268-1269-1270-1271-1272-1273-1274-1275-1276-1277-1278-1279-1280-1281-1282-1283-1284-1285-1286-1287-1288-1289-1290-1291-1292-1293-1294-1295-1296-1297-1298-1299-1300-1301-1302-1303-1304-1305-1306-1307-1308-1309-1310-1311-1312-1313-1314-1315-1316-1317-1318-1319-1320-1321-1322-1323-1324-1325-1326-1327-1328-1329-1330-1331-1332-1333-1334-1335-1336-1337-1338-1339-1340-1341-1342-1343-1344-1345-1346-1347-1348-1349-1350-1351-1352-1353-1354-1355-1356-1357-1358-1359-1360-1361-1362-1363-1364-1365-1366-1367-1368-1369-1370-1371-1372-1373-1374-1375-1376-1377-1378-1379-1380-1381-1382-1383-1384-1385-1386-1387-1388-1389-1390-1391-1392-1393-1394-1395-1396-1397-1398-1399-1400-1401-1402-1403-1404-1405-1406-1407-1408-1409-1410-1411-1412-1413-1414-1415-1416-1417-1418-1419-1420-1421-1422-1423-1424-1425-1426-1427-1428-1429-1430-1431-1432-1433-1434-1435-1436-1437-1438-1439-1440-1441-1442-1443-1444-1445-1446-1447-1448-1449-1450-1451-1452-1453-1454-1455-1456-1457-1458-1459-1460-1461-1462-1463-1464-1465-1466-1467-1468-1469-1470-1471-1472-1473-1474-1475-1476-1477-1478-1479-1480-1481-1482-1483-1484-1485-1486-1487-1488-1489-1490-1491-1492-1493-1494-1495-1496-1497-1498-1499-1500-1501-1502-1503-1504-1505-1506-1507-1508-1509-1510-1511-1512-1513-1514-1515-1516-1517-1518-1519-1520-1521-1522-1523-1524-1525-1526-1527-1528-1529-1530-1531-1532-1533-1534-1535-1536-1537-1538-1539-1540-1541-1542-1543-1544-1545-1546-1547-1548-1549-1550-1551-1552-1553-1554-1555-1556-1557-1558-1559-1560-1561-1562-1563-1564-1565-1566-1567-1568-1569-1570-1571-1572-1573-1574-1575-1576-1577-1578-1579-1580-1581-1582-1583-1584-1585-1586-1587-1588-1589-1590-1591-1592-1593-1594-1595-1596-1597-1598-1599-1600-1601-1602-1603-1604-1605-1606-1607-1608-1609-1610-1611-1612-1613-1614-1615-1616-1617-1618-1619-1620-1621-1622-1623-1624-1625-1626-1627-1628-1629-1630-1631-1632-1633-1634-1635-1636-1637-1638-1639-1640-1641-1642-1643-1644-1645-1646-1647-1648-1649-1650-1651-1652-1653-1654-1655-1656-1657-1658-1659-1660-1661-1662-1663-1664-1665-1666-1667-1668-1669-1670-1671-1672-1673-1674-1675-1676-1677-1678-1679-1680-1681-1682-1683-1684-1685-1686-1687-1688-1689-1690-1691-1692-1693-1694-1695-1696-1697-1698-1699-1700-1701-1702-1703-1704-1705-1706-1707-1708-1709-1710-1711-1712-1713-1714-1715-1716-1717-1718-1719-1720-1721-1722-1723-1724-1725-1726-1727-1728-1729-1730-1731-1732-1733-1734-1735-1736-1737-1738-1739-1740-1741-1742-1743-1744-1745-1746-1747-1748-1749-1750-1751-1752-1753-1754-1755-1756-1757-1758-1759-1760-1761-1762-1763-1764-1765-1766-1767-1768-1769-1770-1771-1772-1773-1774-1775-1776-1777-1778-1779-1780-1781-1782-1783-1784-1785-1786-1787-1788-1789-1790-1791-1792-1793-1794-1795-1796-1797-1798-1799-1800-1801-1802-1803-1804-1805-1806-1807-1808-1809-1810-1811-1812-1813-1814-1815-1816-1817-1818-1819-1820-1821-1822-1823-1824-1825-1826-1827-1828-1829-1830-1831-1832-1833-1834-1835-1836-1837-1838-1839-1840-1841-1842-1843-1844-1845-1846-1847-1848-1849-1850-1851-1852-1853-1854-1855-1856-1857-1858-1859-1860-1861-1862-1863-1864-1865-1866-1867-1868-1869-1870-1871-1872-1873-1874-1875-1876-1877-1878-1879-1880-1881-1882-1883-1884-1885-1886-1887-1888-1889-1890-1891-1892-1893-1894-1895-1896-1897-1898-1899-1900-1901-1902-1903-1904-1905-1906-1907-1908-1909-1910-1911-1912-1913-1914-1915-1916-1917-1918-1919-1920-1921-1922-1923-1924-1925-1926-1927-1928-1929-1930-1931-1932-1933-1934-1935-1936-1937-1938-1939-1940-1941-1942-1943-1944-1945-1946-1947-1948-1949-1950-1951-1952-1953-1954-1955-1956-1957-1958-1959-1960-1961-1962-1963-1964-1965-1966-1967-1968-1969-1970-1971-1972-1973-1974-1975-1976-1977-1978-1979-1980-1981-1982-1983-1984-1985-1986-1987-1988-1989-1990-1991-1992-1993-1994-1995-1996-1997-1998-1999-2000-2001-2002-2003-2004-2005-2006-2007-2008-2009-2010-2011-2012-2013-2014-2015-2016-2017-2018-2019-2020-2021-2022-2023-2024-2025-2026-2027-2028-2029-2030-2031-2032-2033-2034-2035-2036-2037-2038-2039-2040-2041-2042-2043-2044-2045-2046-2047-2048-2049-2050-2051-2052-2053-2054-2055-2056-2057-2058-2059-2060-2061-2062-2063-2064-2065-2066-2067-2068-2069-2070-2071-2072-2073-2074-2075-2076-2077-2078-2079-2080-2081-2082-2083-2084-2085-2086-2087-2088-2089-2090-2091-2092-2093-2094-2095-2096-2097-2098-2099-2100-2101-2102-2103-2104-2105-2106-2107-2108-2109-2110-2111-2112-2113-2114-2115-2116-2117-2118-2119-2120-2121-2122-2123-2124-2125-2126-2127-2128-2129-2130-2131-2132-2133-2134-2135-2136-2137-2138-2139-2140-2141-2142-2143-2144-2145-2146-2147-2148-2149-2150-2151-2152-2153-2154-2155-2156-2157-2158-2159-2160-2161-2162-2163-2164-2165-2166-2167-2168-2169-2170-2171-2172-2173-2174-2175-2176-2177-2178-2179-2180-2181-2182-2183-2184-2185-2186-2187-2188-2189-2190-2191-2192-2193-2194-2195-2196-2197-2198-2199-2200-2201-2202-2203-2204-2205-2206-2207-2208-2209-2210-2211-2212-2213-2214-2215-2216-2217-2218-2219-2220-2221-2222-2223-2224-2225-2226-2227-2228-2229-2230-2231-2232-2233-2234-2235-2236-2237-2238-2239-2240-2241-2242-2243-2244-2245-2246-2247-2248-2249-2250-2251-2252-2253-2254-2255-2256-2257-2258-2259-2260-2261-2262-2263-2264-2265-2266-2267-2268-2269-2270-2271-2272-2273-2274-2275-2276-2277-2278-2279-2280-2281-2282-2283-2284-2285-2286-2287-2288-2289-2290-2291-2292-2293-2294-2295-2296-2297-2298-2299-2300-2301-2302-2303-2304-2305-2306-2307-2308-2309-2310-2311-2312-2313-2314-2315-2316-2317-2318-2319-2320-2321-2322-2323-2324-2325-2326-2327-2328-2329-2330-2331-2332-2333-2334-2335-2336-2337-2338-2339-2340-2341-2342-2343-2344-2345-2346-2347-2348-2349-2350-2351-2352-2353-2354-2355-2356-2357-2358-2359-2360-2361-2362-2363-2364-2365-2366-2367-2368-2369-2370-2371-2372-2373-2374-2375-2376-2377-2378-2379-2380-2381-2382-2383-2384-2385-2386-2387-2388-2389-2390-2391-2392-2393-2394-2395-2396-2397-2398-2399-2400-2401-2402-2403-2404-2405-2406-2407-2408-2409-2410-2411-2412-2413-2414-2415-2416-2417-2418-2419-2420-2421-2422-2423-2424-2425-2426-2427-2428-2429-2430-2431-2432-2433-2434-2435-2436-2437-2438-2439-2440-2441-2442-2443-2444-2445-2446-2447-2448-2449-2450-2451-2452-2453-2454-2455-2456-2457-2458-2459-2460-2461-2462-2463-2464-2465-2466-2467-2468-2469-2470-2471-2472-2473-2474-2475-2476-2477-2478-2479-2480-2481-2482-2483-2484-2485-2486-2487-2488-2489-2490-2491-2492-2493-2494-2495-2496-2497-2498-2499-2500-2501-2502-2503-2504-2505-2506-2507-2508-2509-2510-2511-2512-2513-2514-2515-2516-2517-2518-2519-2520-2521-2522-2523-2524-2525-2526-2527-2528-2529-2530-2531-2532-2533-2534-2535-2536-2537-2538-2539-2540-2541-2542-2543-2544-2545-2546-2547-2548-2549-2550-2551-2552-2553-2554-2555-2556-2557-2558-2559-2560-2561-2562-2563-2564-2565-2566-2567-2568-2569-2570-2571-2572-2573-2574-2575-2576-2577-2578-2579-2580-2581-2582-2583-2584-2585-2586-2587-2588-2589-2590-2591-2592-2593-2594-2595-2596-2597-2598-2599-2600-2601-2602-2603-2604-2605-2606-2607-2608-2609-2610-2611-2612-2613-2614-2615-2616-2617-2618-2619-2620-2621-2622-26





**SULLIVAN COUNTY TAX MAP DEPARTMENT**  
 FOR TAX PURPOSES ONLY  
 NOT TO BE USED FOR CONVEYANCE

**Sullivan County Catskills**  
 County of Sullivan  
 Office of Real Property Services  
 Sullivan County Government Center  
 100 North St., Monticello, NY 12701  
 Phone: (845) 897-2271

Legend applies only to the unshaded portion of the map.  
 North American Datum 1983, New York East

REVISION TABLE	
DATE	CHANGES
3/22/2016	Combined 36-1-110 and 107 into 106
1/20/2016	Combined 36-1-115 with 114
1/20/2016	Split 36-1-114 into 114.1, 114.2 and 114.3
1/20/2016	Split 36-1-114 into 114.1, 114.2 & 114.3
9/12/2013	Split 36-1-59 into 59.1 and 59.2
5/2/2013	Area Revision 36-1-89, 92, 94, 96-98, 100, 101, 103-110
12/18/2012	Combined 36-1-127.1, 127.2 and 37-1-5.2 into new parcel 36-1-127.1
3/21/2012	Combined 36-1-115 with 36-1-113

SPECIAL DISTRICTS			
TYPE	SYMBOL	NAME	ARL.M. NO.
WATER	WD	FERDALE	WD022
SEWER	SD	SWAN LK BRIDGE RD. CONSOLIDATED SB	FD067
FIRE	FD	LIBERTY JOINT FD	FD063
FIRE	FD	SWAN LAKE	FD063
LIGHT	LT	LIBERTY	LT063
SCHOOL	SCH	LIBERTY	48301
AGRICULTURAL	AD	AG. DIST. #4	AD004
WATER	WD	ROUTE 55	WD027

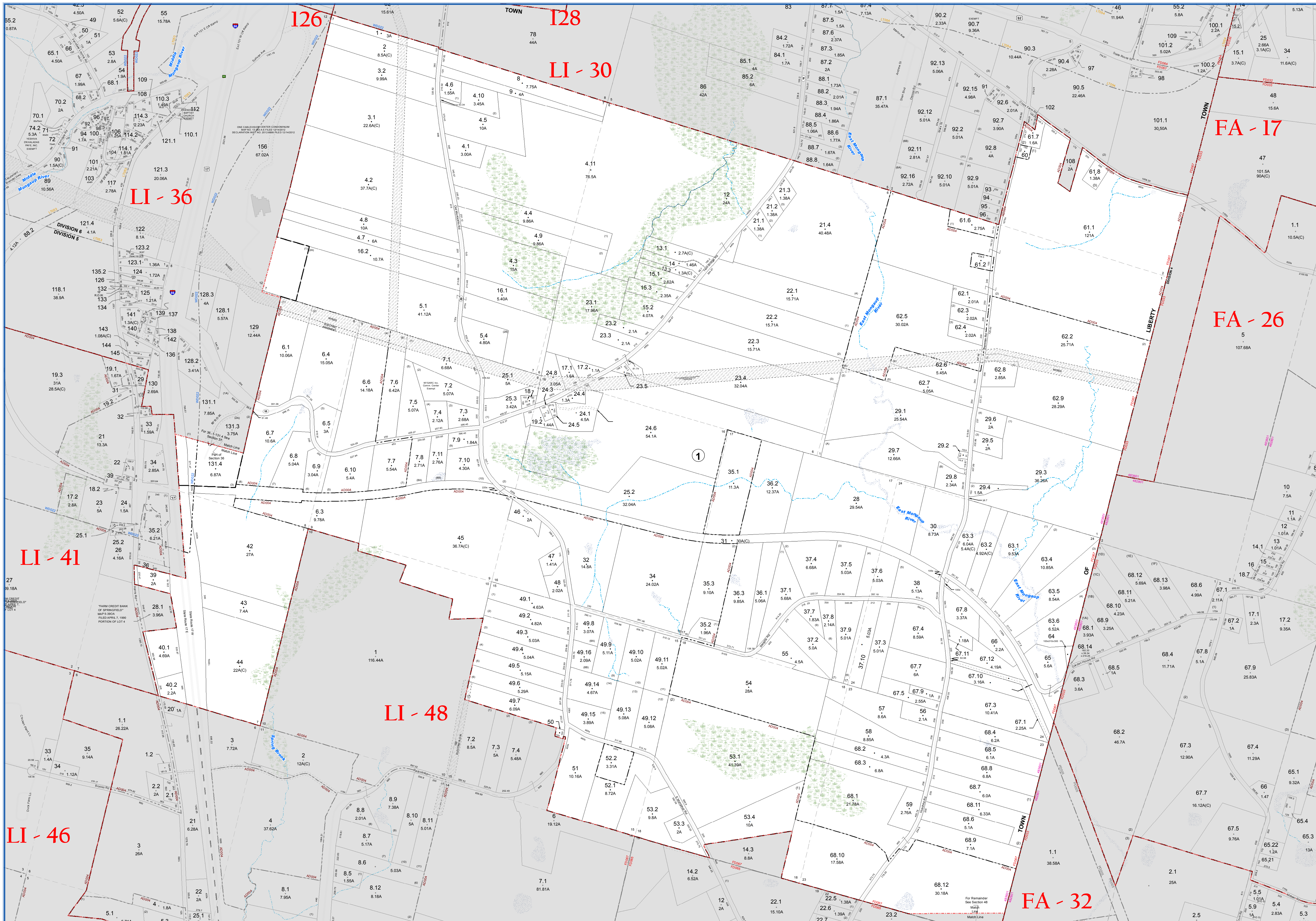
LEGEND	
STATE OR COUNTY LINE	TAX MAP BLOCK NO.
CITY/TOWN OR VILLAGE LINE	FLEET PLAN BLOCK NO.
SPECIAL DISTRICT LINE	TAX MAP LOT NO.
EASEMENT LINE	AREA (From Deed)
PROPERTY LINE	AREA (Callaway)
FLEET PLAN LOT LINE	DIMENSION (From Deed)
PATENT LINE	DIMENSION (Survey)
MATCHLINE	STREAM

**TOWN OF LIBERTY**  
 SULLIVAN COUNTY, NEW YORK  
 North American datum 1983, State Plane New York East Feet

Photo No: 7-289-270-246-247-248  
 Date of Photo: 6/5/1954  
 Scale: 1" = 400'

Section No: 36  
 Current to: 10/16/2018





**SULLIVAN COUNTY TAX MAP DEPARTMENT**  
 FOR TAX PURPOSES ONLY  
 NOT TO BE USED FOR CONVEYANCE

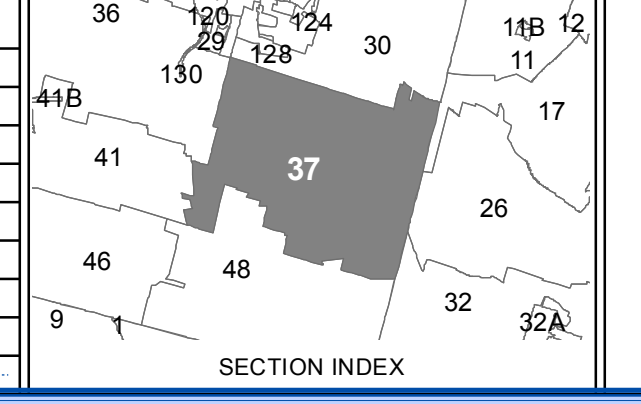
**LEGEND APPLIES ONLY TO THE UNSHADED PORTION OF THE MAP**

**Office of Real Property Services**  
 Sullivan County Government Center  
 100 North St., Monticello, NY 12701  
 Phone: (845) 897-2271

REVISION TABLE	
DATE	CHANGES
7/25/2017	Split 37-1-68.12 out of 68.10
12/16/2012	Split 37-1-6 into 37-1-5 and 37-1-2
3/5/2012	Consolidated 37-1-67.2 with 37-1-67.3
1/5/2011	Subdivided 37-1-4.1 into 37-4-1 and 4.11
10/6/2009	Subdivided 37-1-29.7 into 37-1-29.7 and 29.8
10/17/2006	Subdivided 37-1-61.1 into 37-1-61.1, 61.7, 61.8
6/1/2005	Subdiv. 37-1-53.1 into 37-1-53.1, 53.4
2/28/2001	Subdivided 37-1-25.1 into 37-1-25.1, 25.3

SPECIAL DISTRICTS			
TYPE	SYMBOL	NAME	ARL/M NO.
FIRE	FD	LIBERTY JOINT FD.	FD007
SCHOOL	SCH	LIBERTY	483691
SCHOOL	SCH	FALLSBURG	483691
WATER	WO	FERRALDE	WO022
FIRE	FD	HURLEYVILLE	FD033
FIRE	FD	HURLEYVILLE	FD065
AGRICULTURAL	AD	AG. DIST. #4	AD004

LEGEND	
STATE OR COUNTY LINE	TAX MAP BLOCK NO.
CITY/TOWN OR VILLAGE LINE	FLEED PLAN LOT NO.
BLOOD CURB	FLEED PLAN BLOCK NO.
SPECIAL DISTRICT LINE	TAX MAP LOT NO.
EASEMENT LINE	AREA (From Deed)
PROPERTY LINE	AREA (Callaway)
FLEED PLAN LOT LINE	DIMENSION (From Deed)
PATENT LINE	DIMENSION (Scribed)
MATCH LINE	STREAM

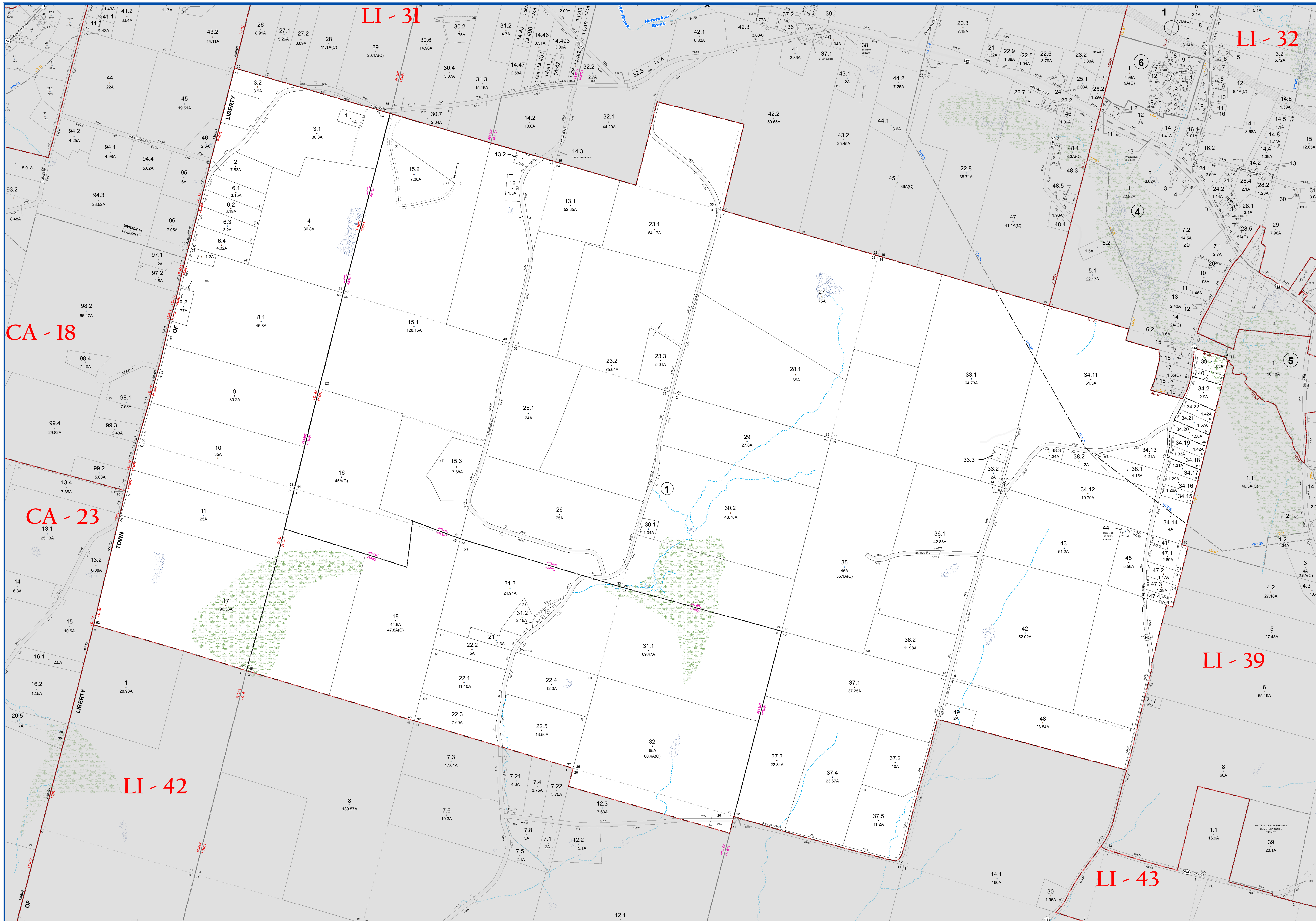


**TOWN OF LIBERTY**  
 SULLIVAN COUNTY, NEW YORK  
 North American Datum 1983, State Plane New York East Feet

Photo No. 7-270-271.8-245,246,247,248 of Map 614-2000  
 Date of Photo: 6/5/1994 Scale: 1" = 400'  
 Section No. 37

Current to: 10/16/2018





**SULLIVAN COUNTY TAX MAP DEPARTMENT**  
 FOR TAX PURPOSES ONLY  
 NOT TO BE USED FOR CONVEYANCE

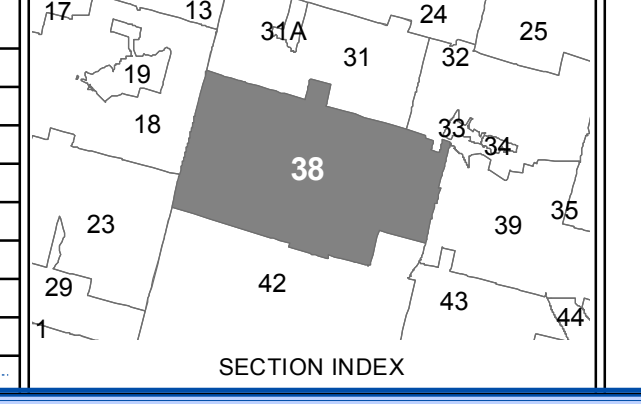
**LEGEND APPLIES ONLY TO THE UNSHADED PORTION OF THE MAP**

Office of Real Property Services  
 Sullivan County Government Center  
 100 North St. Monticello, NY 12701  
 Phone: (849) 897-2221

REVISION TABLE			
DATE	CHANGES	DATE	CHANGES
3/9/2015	Combined 38-1-15.4 with 15.3	2/14/2008	Combined 38-1-14 into 38-1-15
4/10/2015	Merged 38-1-25.3 with 38-1-23.2	5/30/2007	Subdiv 38-1-18 into 38-1-41 & 38-1-4
4/10/2015	Split 38-1-25 into 25.1 and 25.2	8/26/2003	Subdivided 38-1-31.2 into 38-1-31.2, 31.3
12/20/2011	Split 38-1-31.2 into 31.2 and 31.4	11/2/2000	Combined 38-1-5 into 38-1-2
12/20/2011	Combined 38-1-31.4 into 38-1-31.3		
1/12/2009	Subdivided 38-1-36 into 38-1-36.1 and 38.2		
8/27/2008	Subdivided 38-1-15 into 15.1, 15.2, 15.3		
8/19/2008	Combined 38-1-28.2 into 38-1-28.1		

SPECIAL DISTRICTS			
TYPE	SYMBOL	NAME	ARLM NO.
FIRE	FD	WHITE SULPHUR SPRINGS	FD001
FIRE	FD	YOUNGSVILLE	FD002
WATER	WD	WHITE SULPHUR SPRINGS	WD000
LIGHT	LT	WHITE SULPHUR SPRINGS	LT001
SCHOOL	SCH	LIBERTY	48301
SCHOOL	SCH	SULLIVAN WEST CENT. SCH. DIST.	48402
AGRICULTURAL	AD	AG. DIST. #1	AD001
AMBULANCE	AMB	AMBULANCE DIST. #1	AMB05

LEGEND	
STATE OR COUNTY LINE	TAX MAP BLOCK NO.
CITY/TOWN OR VILLAGE LINE	FILED PLAN LOT NO.
BLOCK LIMIT	FILED PLAN BLOCK NO.
SPECIAL DISTRICT LINE	TAX MAP LOT NO.
EASEMENT LINE	AREA (From Deed)
PROPERTY LINE	AREA (Calculated)
FILED PLAN LOT LINE	DIMENSION (From Deed)
PATENT LINE	DIMENSION (Searched)
MATCH LINE	STREAM

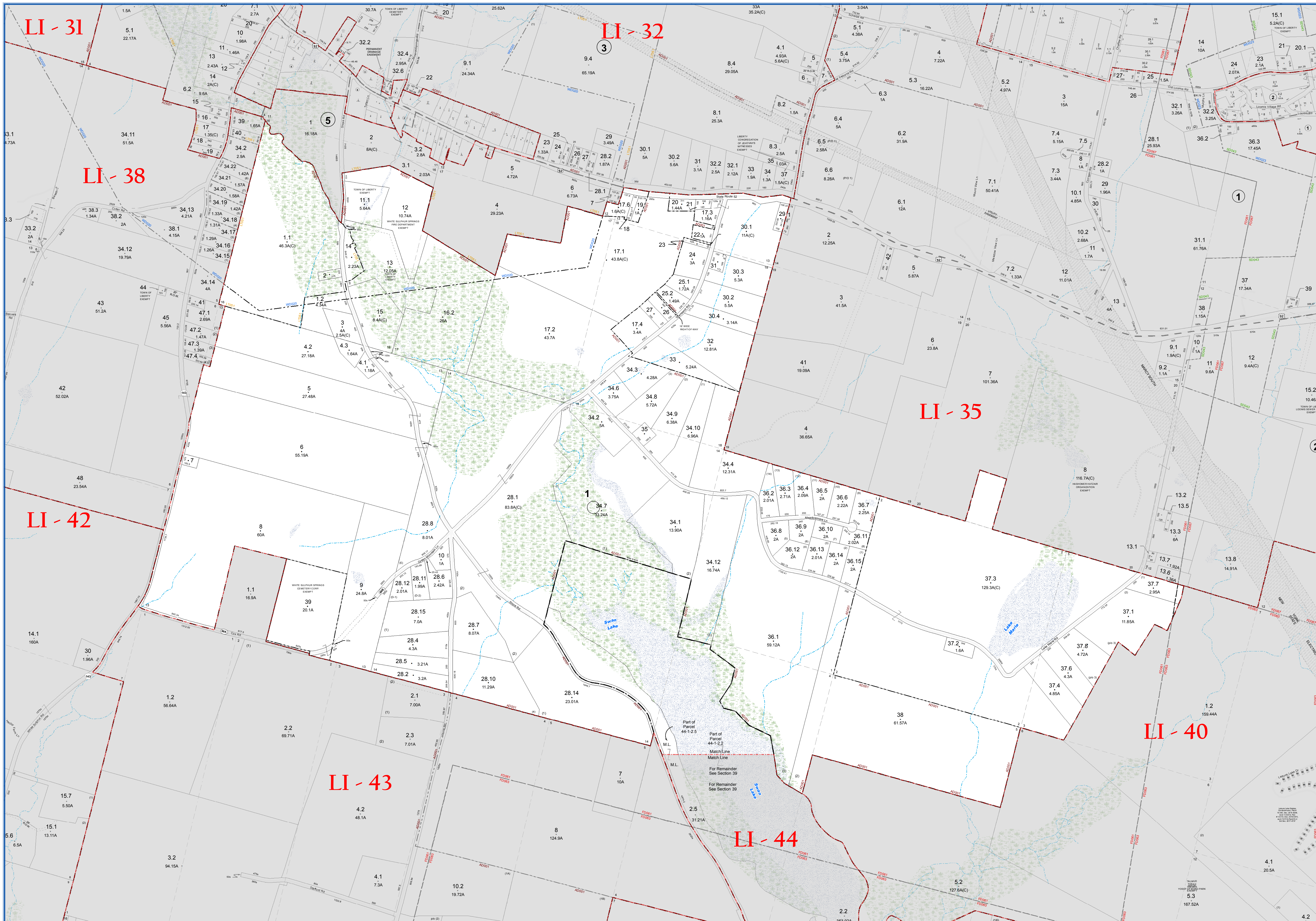


**TOWN OF LIBERTY**  
 SULLIVAN COUNTY, NEW YORK  
 North American datum 1983, State Plane New York East Feet

Photo No: 7286287288 Date of Map: 6/15/2000  
 Date of Photo: 6/5/1994 Scale: 1" = 400'  
 Section No: 38

Current to: 10/16/2018





**SULLIVAN COUNTY TAX MAP DEPARTMENT**

FOR TAX PURPOSES ONLY  
NOT TO BE USED FOR CONVEYANCE

LEGEND APPLIES ONLY TO THE UNSHADED PORTION OF THE MAP

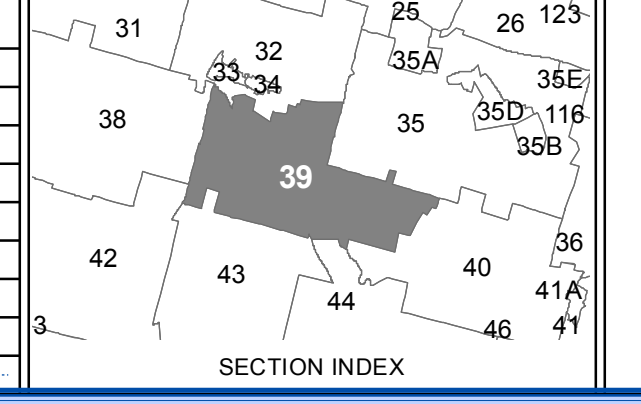
North American Datum 1983, New York East

Owned & Maintained by  
**Office of Real Property Services**  
Sullivan County Government Center  
100 North St. Monticello, NY 12701  
Phone: (849) 897-2221

REVISION TABLE	
DATE	CHANGES
6/13/2008	Combined 39-1-34.13 into 39-1-34.7
6/6/2007	Subdiv 39-1-24.1 into 24.1, 24.12, 34.13
5/25/2007	Subdiv 39-1-28.1 into 28.1 & 28.15
2/16/2005	Subdivided 39-1-28.1 into 39-1-28.1, 28.14
4/4/2003	Combd 39-1-28.13 into 39-1-28.7
4/4/2003	Combd 39-1-34.11 into 39-1-34.7
3/25/2003	Split 39-1-28.1 into 39-1-28.1, 28.13

SPECIAL DISTRICTS			
TYPE	SYMBOL	NAME	ARLM NO.
FIRE	FD	WHITE SULPHUR SPRINGS	FD061
WATER	WD	WHITE SULPHUR SPRINGS	WD020
SCHOOL	SCH	LIBERTY	40301
LIGHT	LT	WHITE SULPHUR SPRINGS	LT051
AGRICULTURAL	AD	AG DIST. #1	AD001
FIRE	FD	LIBERTY JOINT FD.	FD067

LEGEND	
STATE OR COUNTY LINE	TAX MAP BLOCK NO.
CITY/TOWN OR VILLAGE LINE	FILED PLAN LOT NO.
BLOCK/LIMIT	FILED PLAN BLOCK NO.
TAX MAP LOT LINE	TAX MAP LOT NO.
EASEMENT LINE	AREA (From Deed)
PROPERTY LINE	AREA (Salvaged)
FILED PLAN LOT LINE	AREA (From Deed)
PATENT LINE	DIMENSION (Square)
MATCHLINE	STREAM



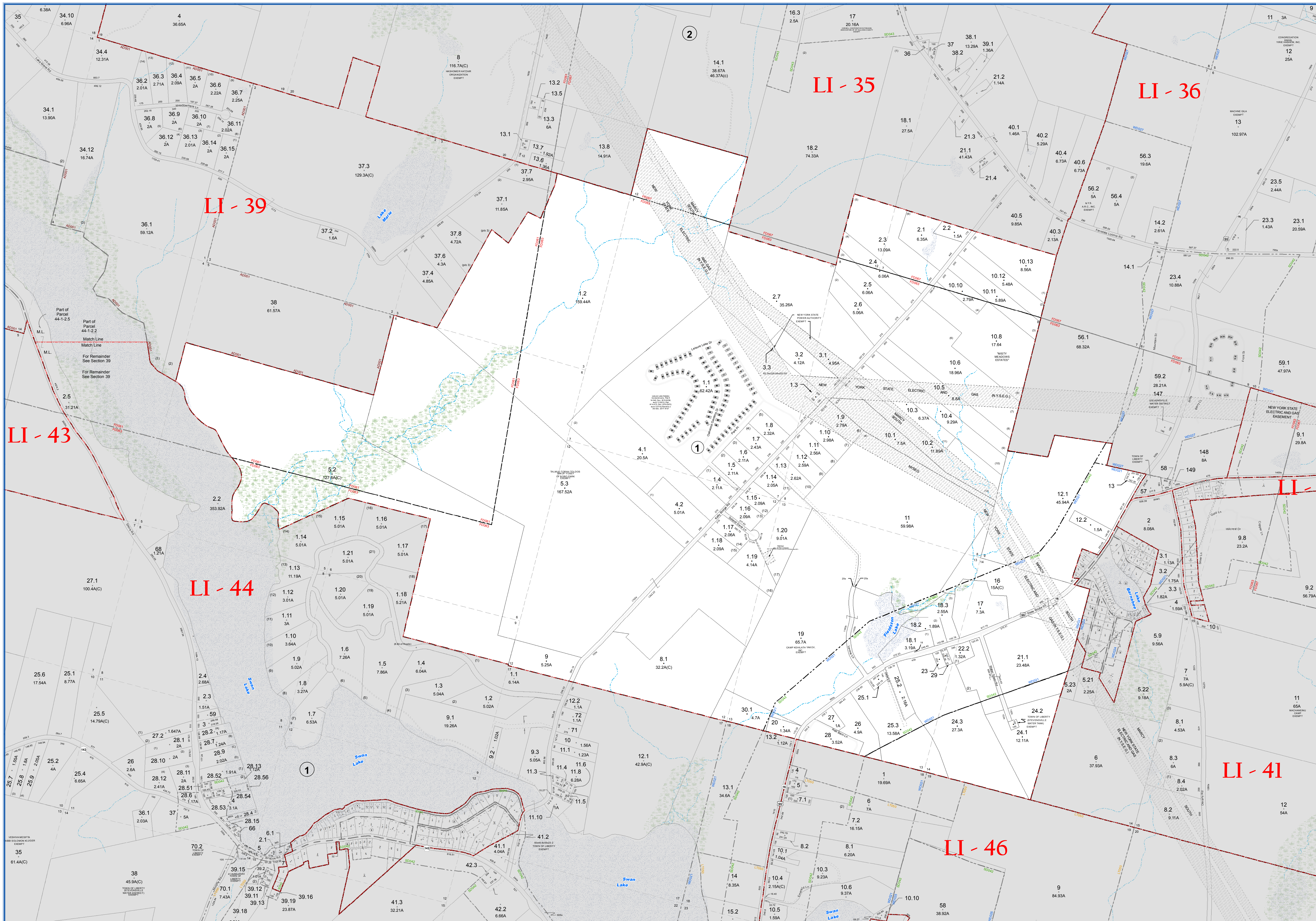
**TOWN OF LIBERTY**

TAX MAP  
SULLIVAN COUNTY, NEW YORK  
North American datum 1983, State Plane New York East Feet

Photo No: 7-287-288-289 Date of Map: 6/15/2000  
Date of Photo: 6/5/1994 Scale: 1" = 400'  
Section No: 39

Current to: 10/16/2018





**SULLIVAN COUNTY TAX MAP DEPARTMENT**

FOR TAX PURPOSES ONLY  
NOT TO BE USED FOR CONVEYANCE

LEGEND APPLIES ONLY TO THE  
UNSHADED PORTION OF THE MAP

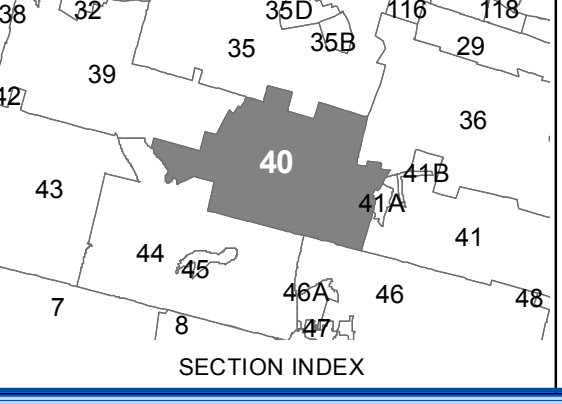
North American Datum 1983, New York East

Owned & Maintained by  
**Office of Real Property Services**  
Sullivan County Government Center  
100 North St. Monticello, NY 12701  
Phone: (845) 897-2221

REVISION TABLE	
DATE	CHANGES
8/30/2016	Combined 40-1-21-22-1&22-3 with 21-1
2/4/2016	Leisure Lake Condominiums
11/8/2013	Merged 40-1-5-1 and 6-3 with 5-3
12/29/2010	Voided 40-1-1-21 Dedicated to the Town of Liberty 'S&D' and Dave Ltr TR 645
12/7/2004	Subdiv. 40-1-22-2 into 40-1-22-2, 22-3

SPECIAL DISTRICTS			
TYPE	SYMBOL	NAME	ARL.M. NO.
WATER	WD	STEVENSVILLE	WD021
SEWER	SD	SWAN LAKE BRISCOE RD. CONSOLIDATED SB	SD003
FIRE	FD	SWAN LAKE	FD063
FIRE	FD	WHITE SULPHUR SPRINGS	FD061
FIRE	FD	LIBERTY JOINT FD.	FD067
SCHOOL	SCH	LIBERTY	48301
AGRICULTURAL	AD	AG DIST. #1	AD001
WATER	WD	ROUTE 55	WD027

LEGEND	
STATE OR COUNTY LINE	TAX MAP BLOCK NO.
CITY/TOWN OR VILLAGE LINE	FILED PLAN LOT NO.
BLOCK/LINE	FILED PLAN BLOCK NO.
SPECIAL DISTRICT LINE	TAX MAP LOT NO.
EASEMENT LINE	AREA (SQUARE FEET)
PROPERTY LINE	AREA (SQUARE FEET)
FILED PLAN LOT LINE	DIMENSION (From Deed)
PATENT LINE	DIMENSION (Scribed)
MATCHLINE	STREAM



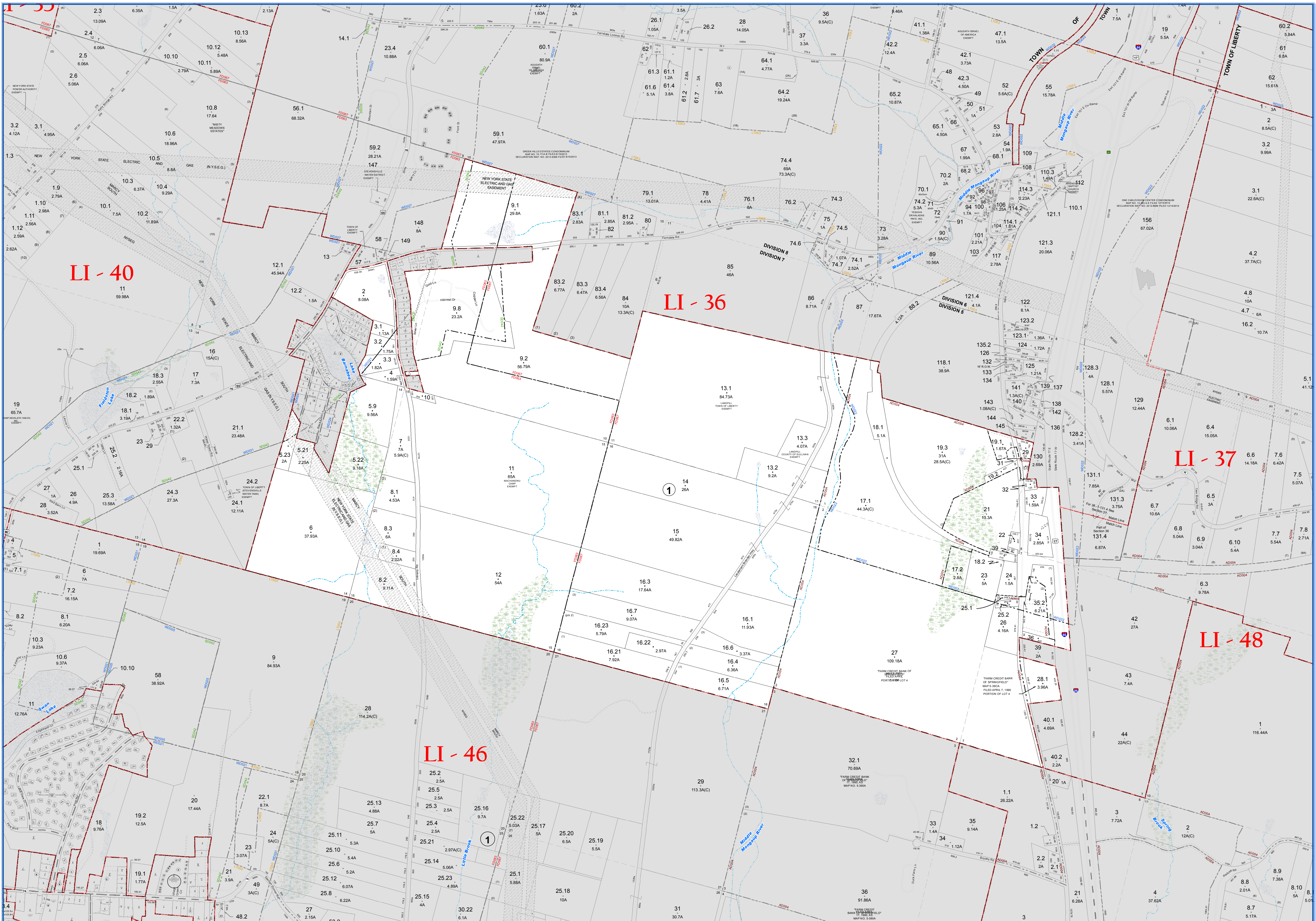
**TOWN OF LIBERTY**

TAX MAP  
SULLIVAN COUNTY, NEW YORK  
North American datum 1983, State Plane New York East Feet

Photo No: 7-288-289-270 Date of Map: 6/15/2020  
Date of Photo: 6/5/1994 Scale: 1" = 400'  
Section No: 40

Current to: 10/16/2018





LI-40

LI-36

LI-37

LI-48

LI-46

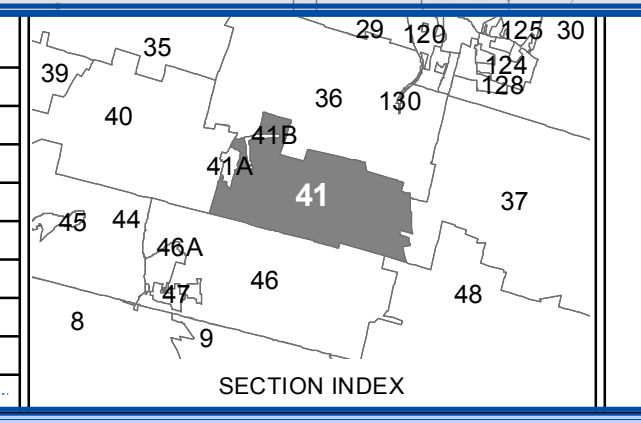
**SULLIVAN COUNTY TAX MAP DEPARTMENT**  
 FOR TAX PURPOSES ONLY  
 NOT TO BE USED FOR CONVEYANCE  
 LEGEND APPLIES ONLY TO THE UNSHADED PORTION OF THE MAP  
 North American Datum 1983, New York East



REVISION TABLE	
DATE	CHANGES
10/20/2006	Subdivided 41-1-8.1 into 41-1-8.1, 8.3, 8.4
02/29/2005	Combined 41-1-38 into 41-1-34

SPECIAL DISTRICTS			
TYPE	SYMBOL	NAME	ARL.M NO.
WATER	WD	FERNDALE	WD022
SEWER	SD	SWANLAK/BRISCOE RD. CONSOLIDATED SB	
SCHOOL	SCH	LIBERTY	48361
FIRE	FD	LIBERTY JOINT FD.	FD067
FIRE	FD	SWAN LAKE	FD063
WATER	WD	INDIAN LAKE	WD024
AGRICULTURAL	AD	AG. DIST. #4	AD004
WATER	WD	ROUTE 55	WD027

LEGEND	
STATE OR COUNTY LINE	TAX MAP BLOCK NO.
---	(1)
---	(2)
---	(3)
---	(4)
---	(5)
---	(6)
---	(7)
---	(8)
---	(9)
---	(10)
---	(11)
---	(12)
---	(13)
---	(14)
---	(15)
---	(16)
---	(17)
---	(18)
---	(19)
---	(20)
---	(21)
---	(22)
---	(23)
---	(24)
---	(25)
---	(26)
---	(27)
---	(28)
---	(29)
---	(30)
---	(31)
---	(32)
---	(33)
---	(34)
---	(35)
---	(36)
---	(37)
---	(38)
---	(39)
---	(40)
---	(41)
---	(42)
---	(43)
---	(44)
---	(45)
---	(46)
---	(47)
---	(48)
---	(49)
---	(50)
---	(51)
---	(52)
---	(53)
---	(54)
---	(55)
---	(56)
---	(57)
---	(58)
---	(59)
---	(60)
---	(61)
---	(62)
---	(63)
---	(64)
---	(65)
---	(66)
---	(67)
---	(68)
---	(69)
---	(70)
---	(71)
---	(72)
---	(73)
---	(74)
---	(75)
---	(76)
---	(77)
---	(78)
---	(79)
---	(80)
---	(81)
---	(82)
---	(83)
---	(84)
---	(85)
---	(86)
---	(87)
---	(88)
---	(89)
---	(90)
---	(91)
---	(92)
---	(93)
---	(94)
---	(95)
---	(96)
---	(97)
---	(98)
---	(99)
---	(100)

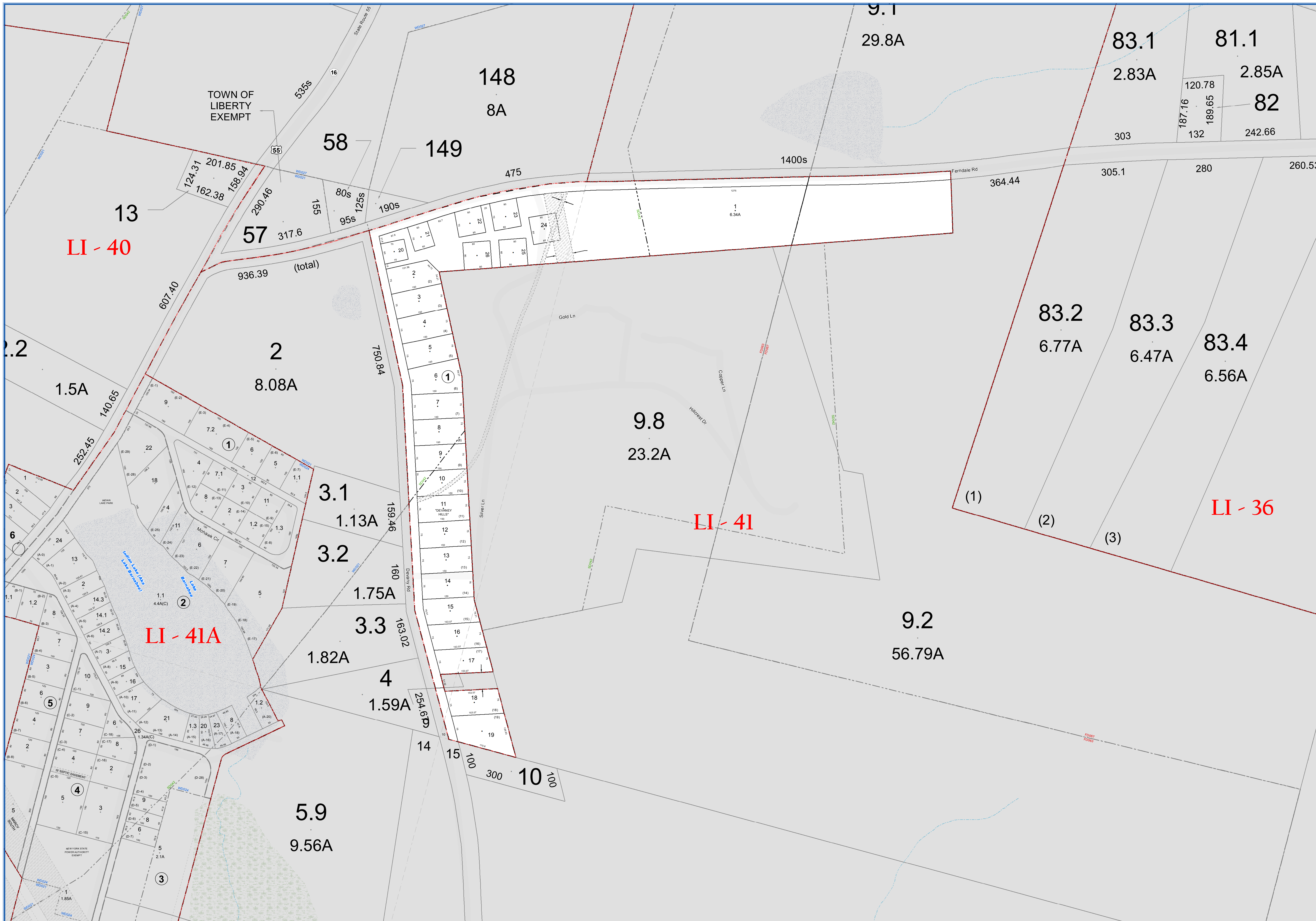


**TOWN OF LIBERTY**  
 SULLIVAN COUNTY, NEW YORK  
 North American datum 1983, State Plane New York East Feet  
 Photo No: 7-289-270-271 Date of Map: 6/16/2000  
 Date of Photo: 6/5/1994 Scale: 1" = 400'  
 Section No: 41  
 TAX MAP  
 Current to: 10/16/2018









**SULLIVAN COUNTY TAX MAP DEPARTMENT**  
 FOR TAX PURPOSES ONLY  
 NOT TO BE USED FOR CONVEYANCE

LEGEND APPLIES ONLY TO THE UNSHADED PORTION OF THE MAP

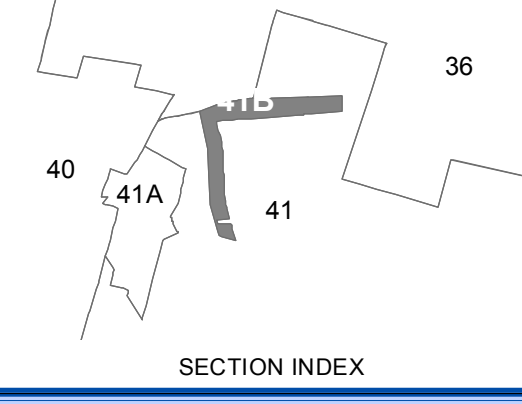
North American Datum 1983, New York East

Office of Real Property Services  
 Sullivan County Government Center  
 100 North St., Monticello, NY 12701  
 Phone: (845) 897-2221

REVISION TABLE			
DATE	CHANGES	DATE	CHANGES

SPECIAL DISTRICTS			
TYPE	SYMBOL	NAME	ARLM NO.
FIRE	FD	LIBERTY JOINT FD.	FD007
FIRE	FD	SWAN LAKE	FD063
SCHOOL	SCH	LIBERTY	43001
SEWER	SD	SWAN/LIBRISCOE RD. CONSOLIDATED SD	
WATER	WD	STEVENSVILLE	WD021

LEGEND	
STATE OR COUNTY LINE	TAX MAP BLOCK NO.
CITY/TOWN OR VILLAGE LINE	FILED PLAN LOT NO.
BLOCK LIMIT	FILED PLAN BLOCK NO.
SPECIAL DISTRICT LINE	TAX MAP LOT NO.
EASEMENT LINE	AREA (From Deed)
PROPERTY LINE	AREA (Calculated)
FILED PLAN LOT LINE	DIMENSION (From Deed)
PATENT LINE	DIMENSION (Scribed)
MATCH LINE	STREAM

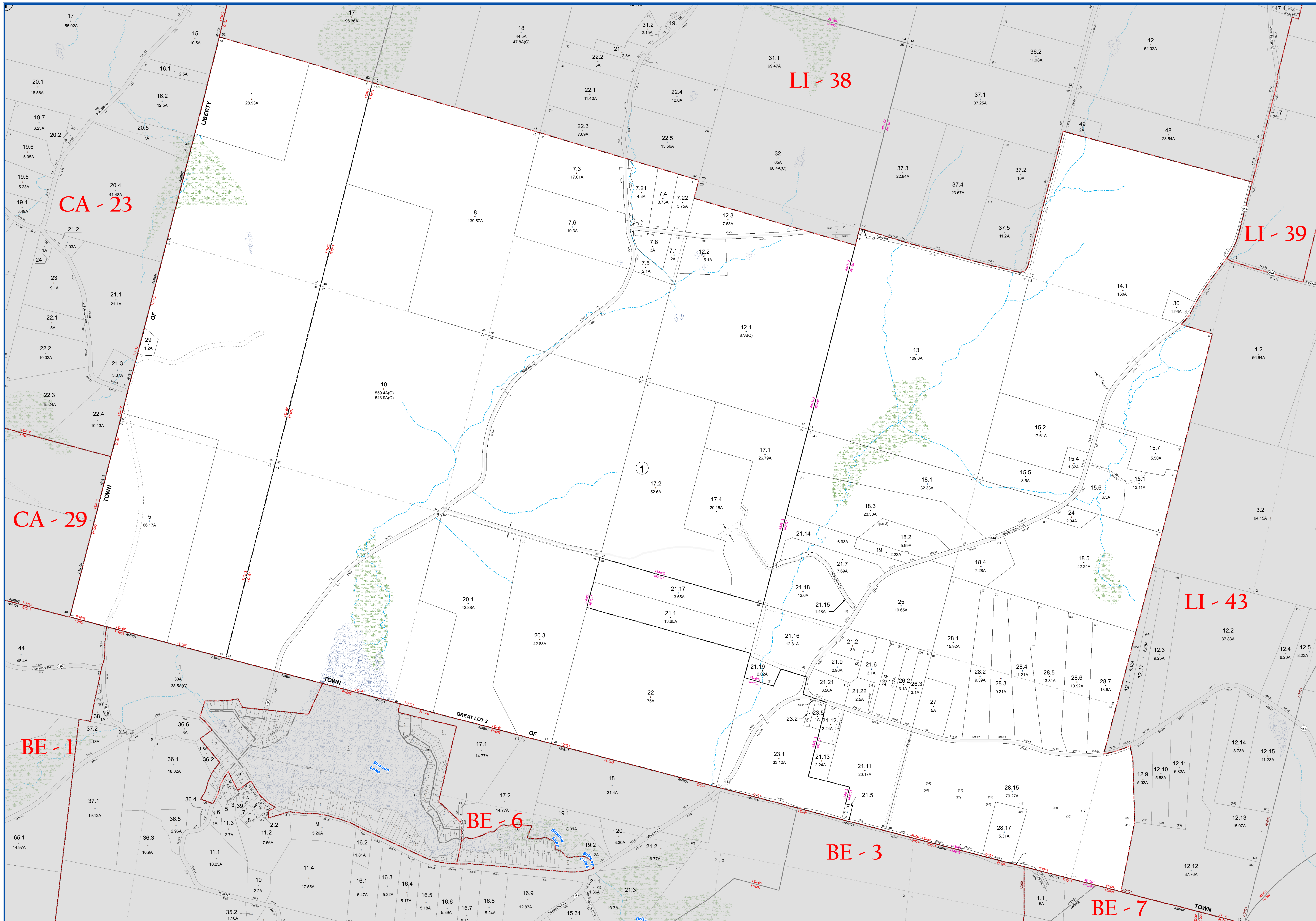


TAX MAP  
**TOWN OF LIBERTY**  
 SULLIVAN COUNTY, NEW YORK  
 North American datum 1983, State Plane New York East Feet

Photo No: 7-289-270-271 Date of Map: 6/16/2000  
 Date of Photo: 6/5/1994 Scale: 1" = 100'  
 Section No: 41B

Current to: 10/16/2018





**SULLIVAN COUNTY TAX MAP DEPARTMENT**  
 FOR TAX PURPOSES ONLY  
 NOT TO BE USED FOR CONVEYANCE

**LEGEND APPLIES ONLY TO THE UNSHADED PORTION OF THE MAP**

North American Datum 1983, New York East



REVISION TABLE			
DATE	CHANGES	DATE	CHANGES
2/17/2012	Combo'd 38-1,50-1 and 42-1,14-2 into 42-1,14-1		
2/17/2012	Minor 38-1,50-2 into Section 42-200 known as 42-1,30		
8/25/2009	Subdivided 42-1,15-1 into 15-1A, 15-7		
4/9/2007	Subdiv 42-1,21-9 into 42-1,21-9, 21-21, 21-22		
3/4/2004	Combo'd 42-1,2,4,6,9,11,16-1 into 42-1,10		
5/15/2003	Combo'd 42-1,21-8, 21-10 into 42-1,21-9		
4/7/2003	Combo'd 42-1,21-20 into 42-1,21-2		

SPECIAL DISTRICTS			
TYPE	SYMBOL	NAME	ARL.M. NO.
FIRE	FD	WHITE SULPHUR SPRINGS	FD001
FIRE	FD	YOUNGVILLE	FD002
FIRE	FD	JEFFERSONVILLE	FD003
SCHOOL	SCH	LIBERTY	483601
SCHOOL	SCH	SULLIVAN WEST CENT. SCH. DIST.	484802
FIRE	FD	YOUNGVILLE	FD012
FIRE	FD	JEFFERSONVILLE	FD013
AGRICULTURAL	AD	AG DIST. #1	AD001

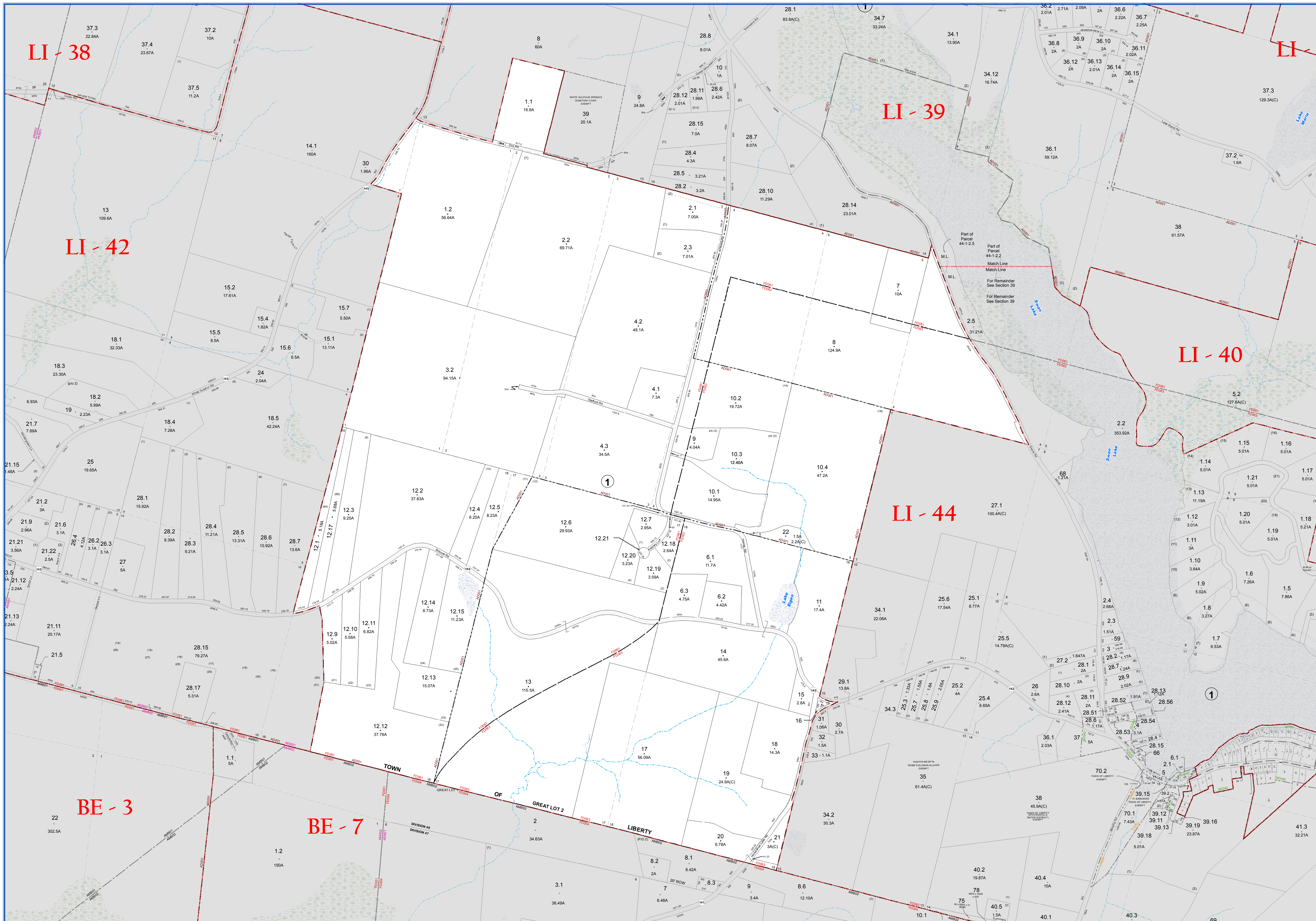
LEGEND	
STATE OR COUNTY LINE	TAX MAP BLOCK NO.
CITY/TOWN OR VILLAGE LINE	FILED PLAN LOT NO.
BLOOD LIMIT	FILED PLAN BLOCK NO.
SPECIAL DISTRICT LINE	TAX MAP LOT NO.
EASEMENT LINE	AREA (From Deed)
PROPERTY LINE	AREA (Calculated)
FILED PLAN LOT LINE	DIMENSION (From Deed)
PATENT LINE	DIMENSION (Scribed)
MATCH LINE	STREAM

**TOWN OF LIBERTY**  
 SULLIVAN COUNTY, NEW YORK  
 North American datum 1983, State Plane New York East Feet

Photo No: 7-286,287,288 Date of Map: 6/19/2000  
 Date of Photo: 6/5/1994 Scale: 1" = 400'  
 Section No: 42

Current to: 10/16/2018





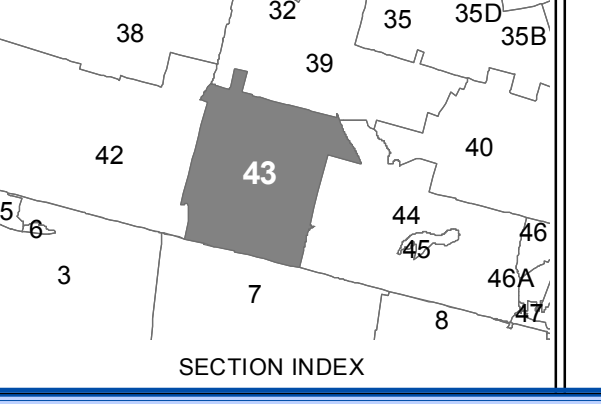
**SULLIVAN COUNTY TAX MAP DEPARTMENT**  
 FOR TAX PURPOSES ONLY  
 NOT TO BE USED FOR CONVEYANCE  
 LEGEND APPLIES ONLY TO THE UNSHADED PORTION OF THE MAP  
 North American Datum 1983, New York East

**Sullivan COUNTY CATSKILLS**  
 Division of Real Property Services  
 Sullivan County Government Center  
 100 North St. Monticello, NY 12701  
 Phone: (845) 897-2221

REVISION TABLE			
DATE	CHANGES	DATE	CHANGES
10/15/2012	Combined 43-1-10.5 with 43-1-9 to conform to Lot 12	12-046	
10/15/2012	Split 43-1-10.3 into 10.3 and 10.5		
18/2006	Subdiv. 43-1-2 into 43-1-2.1, 2.2		
18/2006	Subdiv. (2) 43-1-2.1 into 43-1-2.1, 2.3		

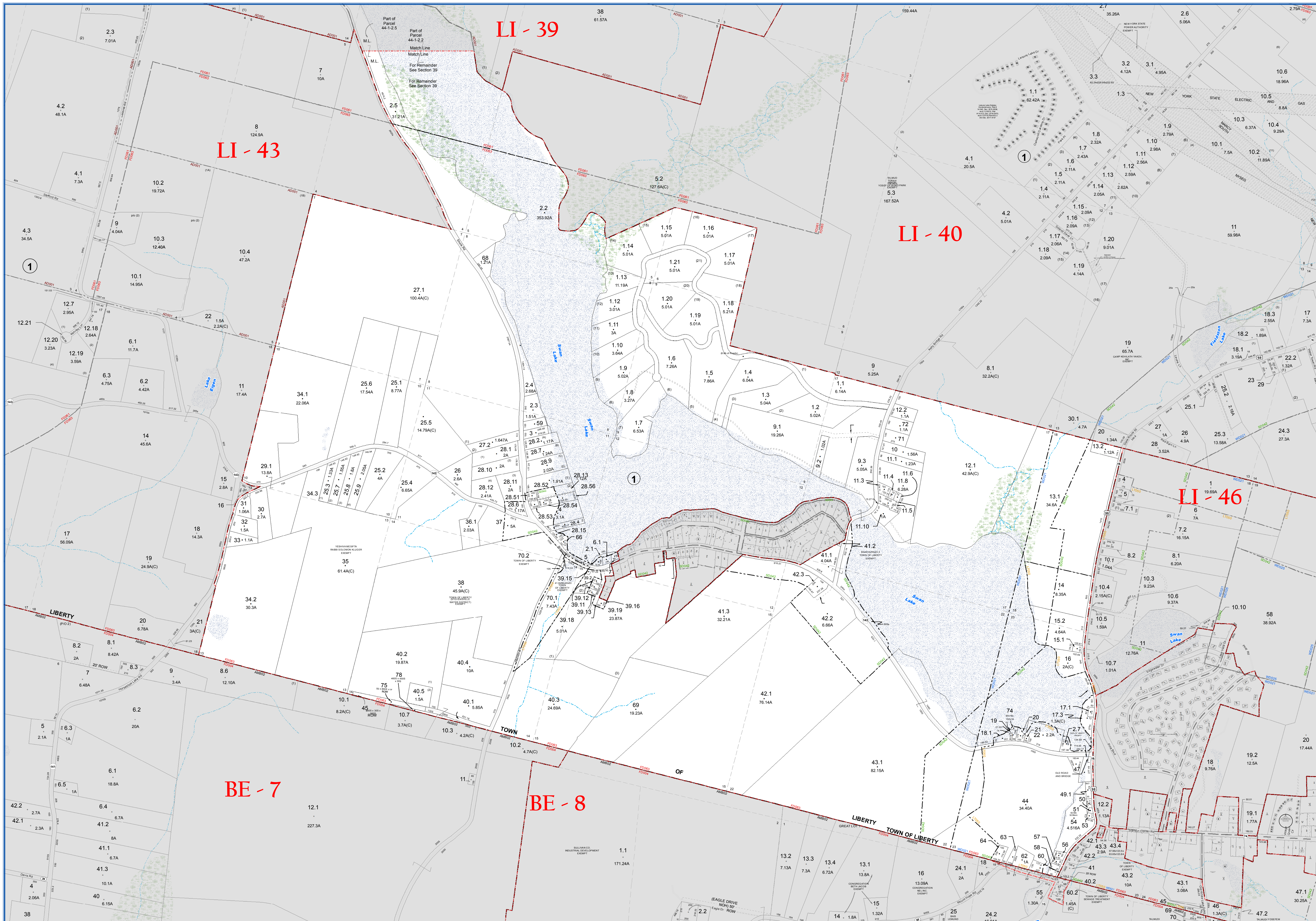
SPECIAL DISTRICTS			
TYPE	SYMBOL	NAME	ARLM NO.
FIRE	FD	WHITE SULPHUR SPRINGS	FD001
FIRE	FD	SWAN LANE	FD003
FIRE	FD	SWAN LANE	FD004
FIRE	FD	JEFFERSONVILLE	FD005
SCHOOL	SCH	LIBERTY	48301
SCHOOL	SCH	SULLIVAN WEST CENT. SCH. DIST.	48402
AGRICULTURAL	AD	AG. DIST. #1	AD001
AMBULANCE	AMB	BETHEL VOL. AMB. DIST. #2	AMB02

LEGEND	
STATE OR COUNTY LINE	TAX MAP BLOCK NO.
CITY/TOWN OR VILLAGE LINE	FILED PLAN LOT NO.
BLOCK LIMIT	FILED PLAN BLOCK NO.
SPECIAL DISTRICT LINE	TAX MAP LOT NO.
EASEMENT LINE	AREA (From Deed)
PROPERTY LINE	AREA (Callaway)
FILED PLAN LOT LINE	DIMENSION (From Deed)
PATENT LINE	DIMENSION (Search)
MATCHLINE	STREAM



**TOWN OF LIBERTY**  
 SULLIVAN COUNTY, NEW YORK  
 North American datum 1983, State Plane New York East Feet  
 Photo No: 7-287-288-289 Date of Map: 6/19/2000  
 Date of Photo: 6/5/1994 Scale: 1" = 400'  
 Section No: 43  
 Current to: 10/16/2018





**SULLIVAN COUNTY TAX MAP DEPARTMENT**  
 FOR TAX PURPOSES ONLY  
 NOT TO BE USED FOR CONVEYANCE  
 LEGEND APPLIES ONLY TO THE UNSHADED PORTION OF THE MAP  
 North American Datum 1983, New York East

*Sullivan County Catskills*  
 Office of Real Property Services  
 Sullivan County Government Center  
 100 North St., Monticello, NY 12701  
 Phone: (849) 897-2221

REVISION TABLE	
DATE	CHANGES
2/23/2016	Combined 44-1-43.2 with 44-1-43.2
12/29/2015	Combined 44-1-34.3 with 35-7142005
8/25/2011	Combined 44-1-11.9 into 11.10
10/22/2008	Subdivided 44-1-39.2 into 39.2, 39.18A, 39.19
7/3/2008	Split 44-1-2.2 into 2.2 & 2.7
10/17/2006	Subdivided 44-1-27 into 44-1-27.1, 27.2
3/9/2006	Combined 44-1-29.2 into 44-1-30
9/20/2005	Split 44-1-29 into 44-1-29.1, 29.2

SPECIAL DISTRICTS			
TYPE	SYMBOL	NAME	ARLM NO.
WATER	WD	STEVENSVILLE	WD021
LIBERTY	LT	STEVENSVILLE	13105
SEWER	SD	SWAN LAKE/BRISCOE RD. CONSOLIDATED SD	
SCHOOL	SCH	LIBERTY	48361
FIRE	FD	WHITE SULPHUR SPRINGS	FD061
FIRE	FD	SWAN LAKE	FD063
FIRE	FD	SWAN LAKE	FD004
AGRICULTURAL	AD	AG DIST. #1	AD001

LEGEND	
STATE OR COUNTY LINE	TAX MAP BLOCK NO.
CITY/TOWN OR VILLAGE LINE	FLEED PLAN LOT NO.
BLOCK/LINE	FLEED PLAN BLOCK NO.
SPECIAL DISTRICT LINE	TAX MAP LOT NO.
EASEMENT LINE	AREA (Cathedral)
PROPERTY LINE	AREA (Cathedral)
FLEED PLAN LOT LINE	AREA (Cathedral)
PATENT LINE	DIMENSION (Square)
MATCHLINE	DIMENSION (Square)

**TOWN OF LIBERTY**  
 SULLIVAN COUNTY, NEW YORK  
 North American datum 1983, State Plane New York East Feet

Photo No: 7-288-289-270 Date of Map: 6/20/2000  
 Date of Photo: 6/5/1994 Scale: 1" = 400'  
 Section No: 44

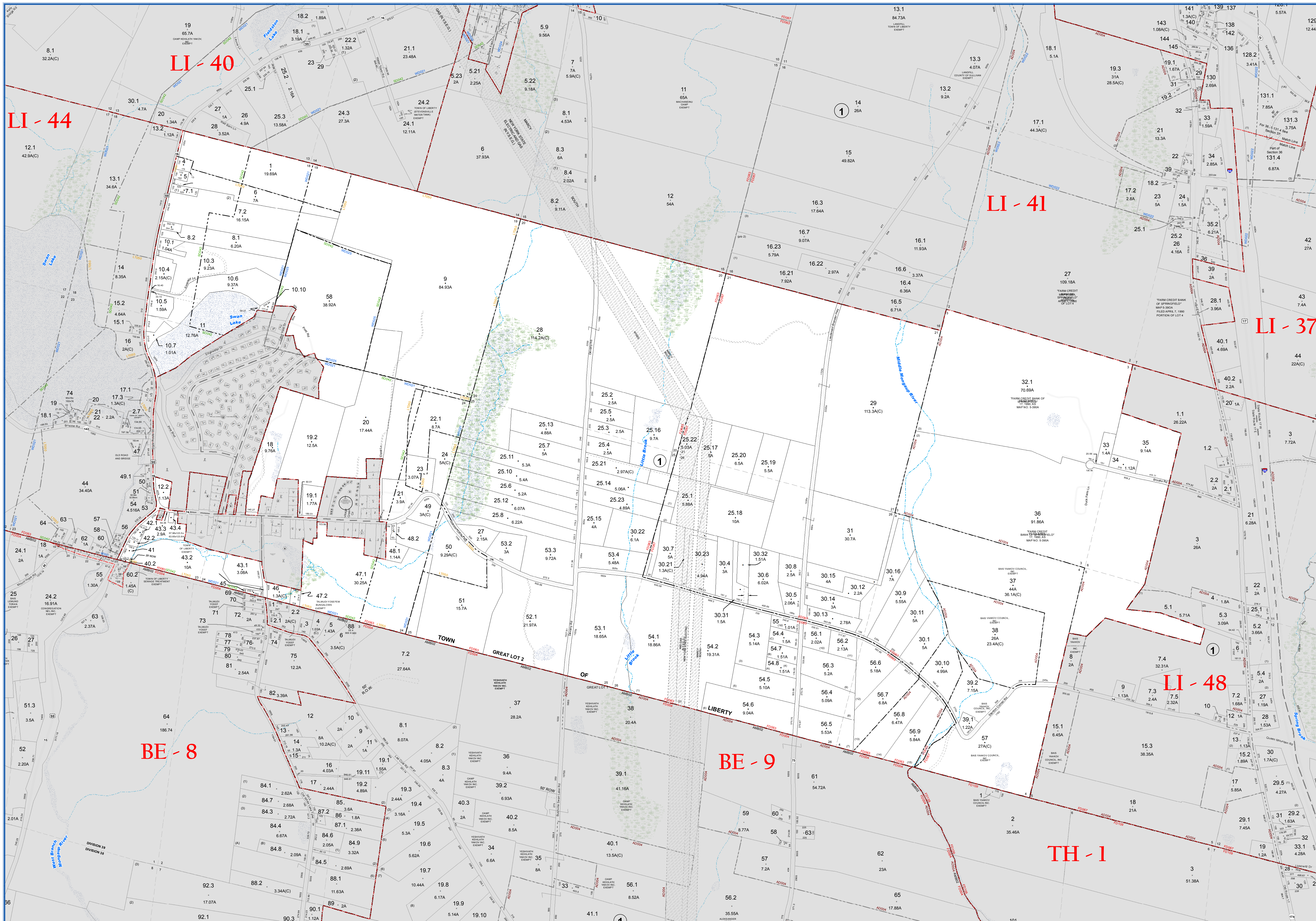
SECTION INDEX

Current to: 10/16/2018









**SULLIVAN COUNTY TAX MAP DEPARTMENT**  
 FOR TAX PURPOSES ONLY  
 NOT TO BE USED FOR CONVEYANCE

**LEGEND APPLIES ONLY TO THE UNSHADED PORTION OF THE MAP**

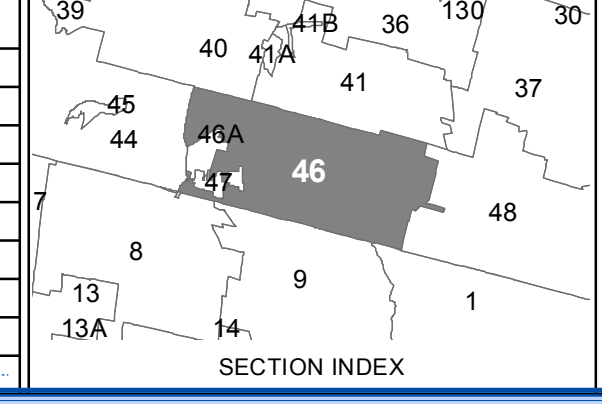
North American Datum 1983, New York East

Owned & Maintained by  
**Office of Real Property Services**  
 Sullivan County Government Center  
 100 North St., Monticello, NY 12701  
 Phone: (849) 897-2221

REVISION TABLE	
DATE	CHANGES
3/1/2013	Combined 46-1-26 with 46-1-27
4/29/2011	Combined 46-1-12 with 46-1-14
1/23/2003	Combined 46-1-52.2 with 46-1-51
3/29/2002	Combined 46-1-10-11 into 46-1-10-4

SPECIAL DISTRICTS			
TYPE	SYMBOL	NAME	ARL.M. NO.
FIRE	FD	SWAN LAKE	FD003
SCHOOL	SCH	LIBERTY	463601
LIGHT	LT	STEVENSVILLE	LD001
WATER	WD	STEVENSVILLE	WD001
SEWER	SD	SWAN LK./BRISCOE RD. CONSOLIDATED SD	SD001
FIRE	FD	LIBERTY JOINT FD.	FD007
WATER	WD	STEVENSVILLE	WD023
AGRICULTURAL	AD	AG. DIST. #4	AD004

LEGEND	
SYMBOL	DESCRIPTION
---	TAX MAP BLOCK NO.
---	FLEED PLAN LOT NO.
---	BLOCK/LINE
---	FLEED PLAN BLOCK NO.
---	TAX MAP LOT NO.
---	SPECIAL DISTRICT LINE
---	EASEMENT LINE
---	PROPERTY LINE
---	FLEED PLAN LOT LINE
---	PATENT LINE
---	MATCH LINE
---	AREA (From Deed)
---	AREA (Calculated)
---	DIMENSION (From Deed)
---	DIMENSION (Calculated)
---	STREAM

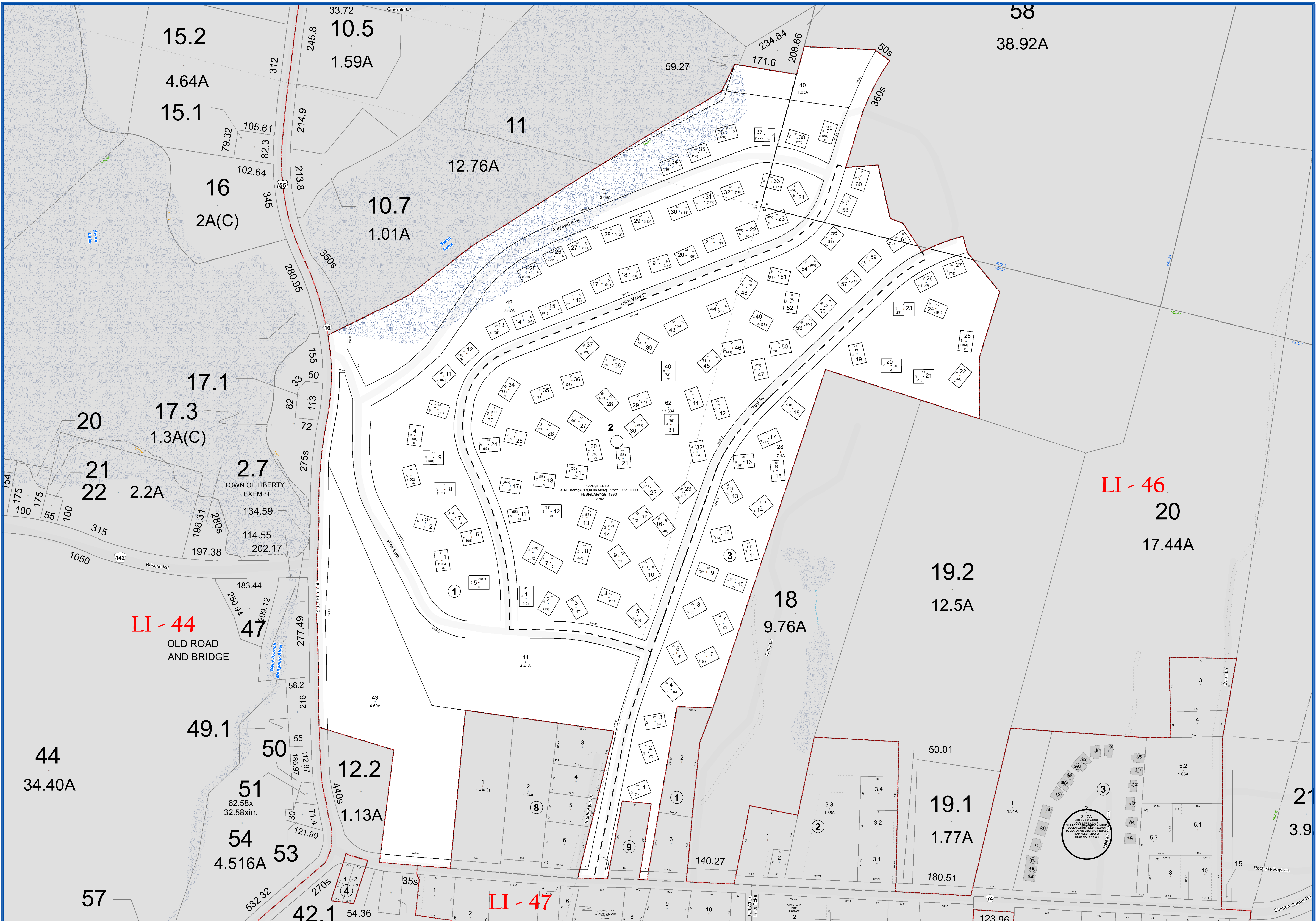


**TOWN OF LIBERTY TAX MAP**  
 SULLIVAN COUNTY, NEW YORK  
 North American datum 1983, State Plane New York East Feet

Photo No: 7-289-270-271 Date of Map: 6/21/2000  
 Date of Photo: 6/5/1994 Scale: 1" = 400'  
 Section No: 46

Current to: 10/18/2018





**SULLIVAN COUNTY  
TAX MAP DEPARTMENT**

FOR TAX PURPOSES ONLY  
NOT TO BE USED FOR CONVEYANCE

LEGEND APPLIES ONLY TO THE  
UNSHADED PORTION OF THE MAP

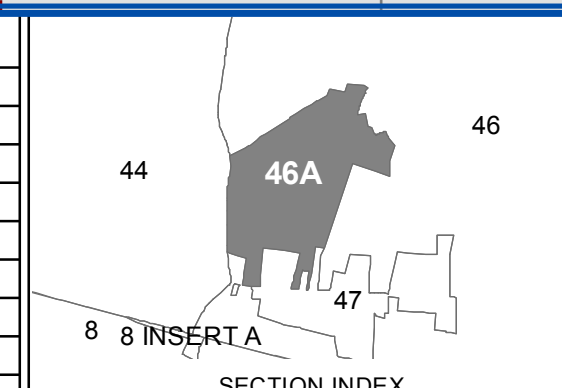
North American Datum 1983, New York East



REVISION TABLE			
DATE	CHANGES	DATE	CHANGES

SPECIAL DISTRICTS			
TYPE	SYMBOL	NAME	ARL.M. NO.
FIRE	FD	SWAN LAKE	FD003
SCHOOL	SCH	LIBERTY	4836811
LIGHT	LT	STEVENSVILLE	17059
SEWER	SD	SWAN LK/BRISCOE RD. CONSOLIDATED SD	WD021
WATER	WD	STEVENSVILLE	WD021
WATER	WD	STEVENSVILLE	WD023

LEGEND	
STATE OR COUNTY LINE	TAX MAP BLOCK NO.
CITY TOWN OR VILLAGE LINE	FILED PLAN LOT NO.
BLOCK LIMIT	FILED PLAN BLOCK NO.
TAX MAP LOT NO.	AREA (From Deed)
EASEMENT LINE	AREA (Calculated)
PROPERTY LINE	FILED PLAN LOT AREA
FILED PLAN LOT LINE	DIMENSION (From Deed)
PATENT LINE	DIMENSION (Calculated)
MATCHLINE	STREAM

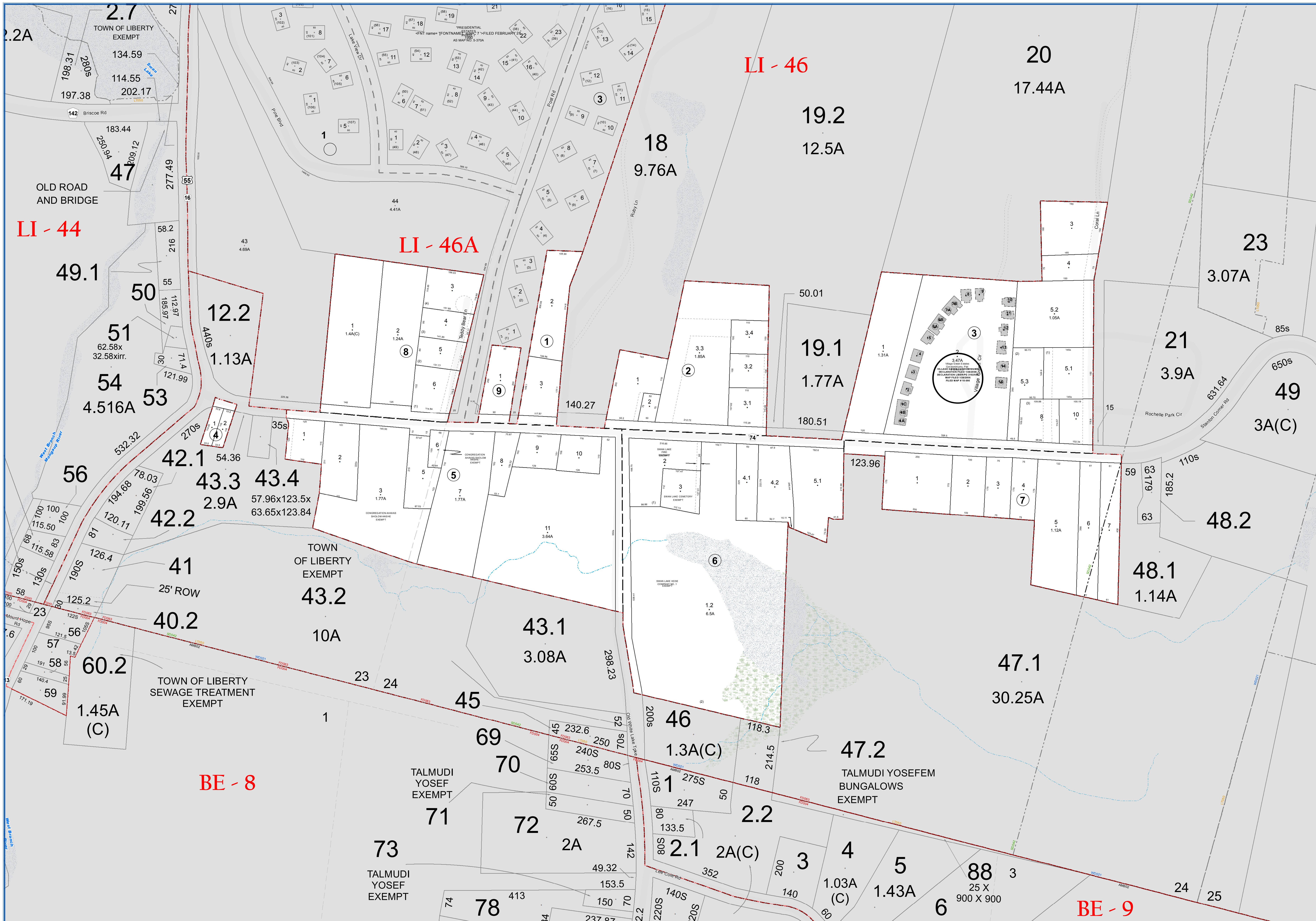


**TOWN OF LIBERTY**  
SULLIVAN COUNTY, NEW YORK  
North American datum 1983, State Plane New York East Feet

Photo No: 7-289-270-271 Date of Map: 6/21/2009  
Date of Photo: 6/5/1994 Scale: 1" = 100'  
Section No: 46A

Current to: 10/16/2018





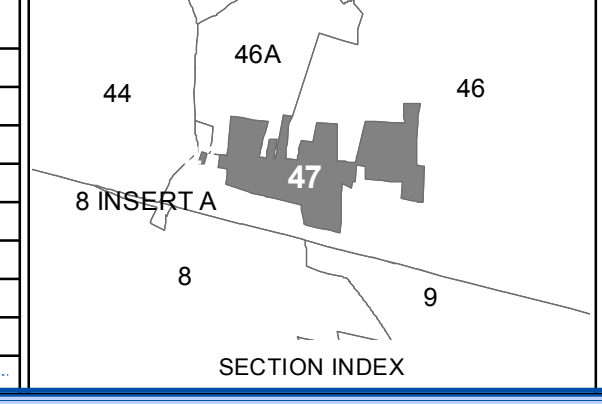
**SULLIVAN COUNTY TAX MAP DEPARTMENT**  
 FOR TAX PURPOSES ONLY  
 NOT TO BE USED FOR CONVEYANCE  
 LEGEND APPLIES ONLY TO THE UNSHADED PORTION OF THE MAP  
 North American Datum 1983, New York East

**Sullivan County Catskills**  
 Office of Real Property Services  
 Sullivan County Government Center  
 100 North St. Monticello, NY 12701  
 Phone: (845) 897-2221

REVISION TABLE	
DATE	CHANGES
4/17/2005	Combo'd 47-3-7.1 into 47-3-6.3
4/17/2005	Combo'd 47-3-7.2 into 47-3-6
3/27/2006	Subdiv. 47-3-5, 17.8 with 5-1.5, 3.7, 1.7, 2.8

SPECIAL DISTRICTS			
TYPE	SYMBOL	NAME	ARLIM NO.
WATER	WD	STEVENSVILLE	WD021
SEWER	SD	SWAN LAKE/BRISCOE RD. CONSOLIDATED SB	
SCHOOL	SCH	LIBERTY	48361
LIGHT	LT	STEVENSVILLE	LT050
FIRE	FD	SWAN LAKE	FD063
FIRE	FD	SWAN LAKE	FD004
FIRE	FD	MONTECELLO FIRE PROTECTION JOINT FIRE DEPARTMENT	

LEGEND	
STATE OR COUNTY LINE	TAX MAP BLOCK NO.
CITY/TOWN OR VILLAGE LINE	FILED PLAN LOT NO.
BLOCK LIMIT	FILED PLAN BLOCK NO.
SPECIAL DISTRICT LINE	TAX MAP LOT NO.
EASEMENT LINE	AREA (From Deed)
PROPERTY LINE	AREA (Call/Map)
FILED PLAN LOT LINE	FILED PLAN LOT LINE
PATENT LINE	DIMENSION (From Deed)
MATCH LINE	DIMENSION (Square)
	STREAM

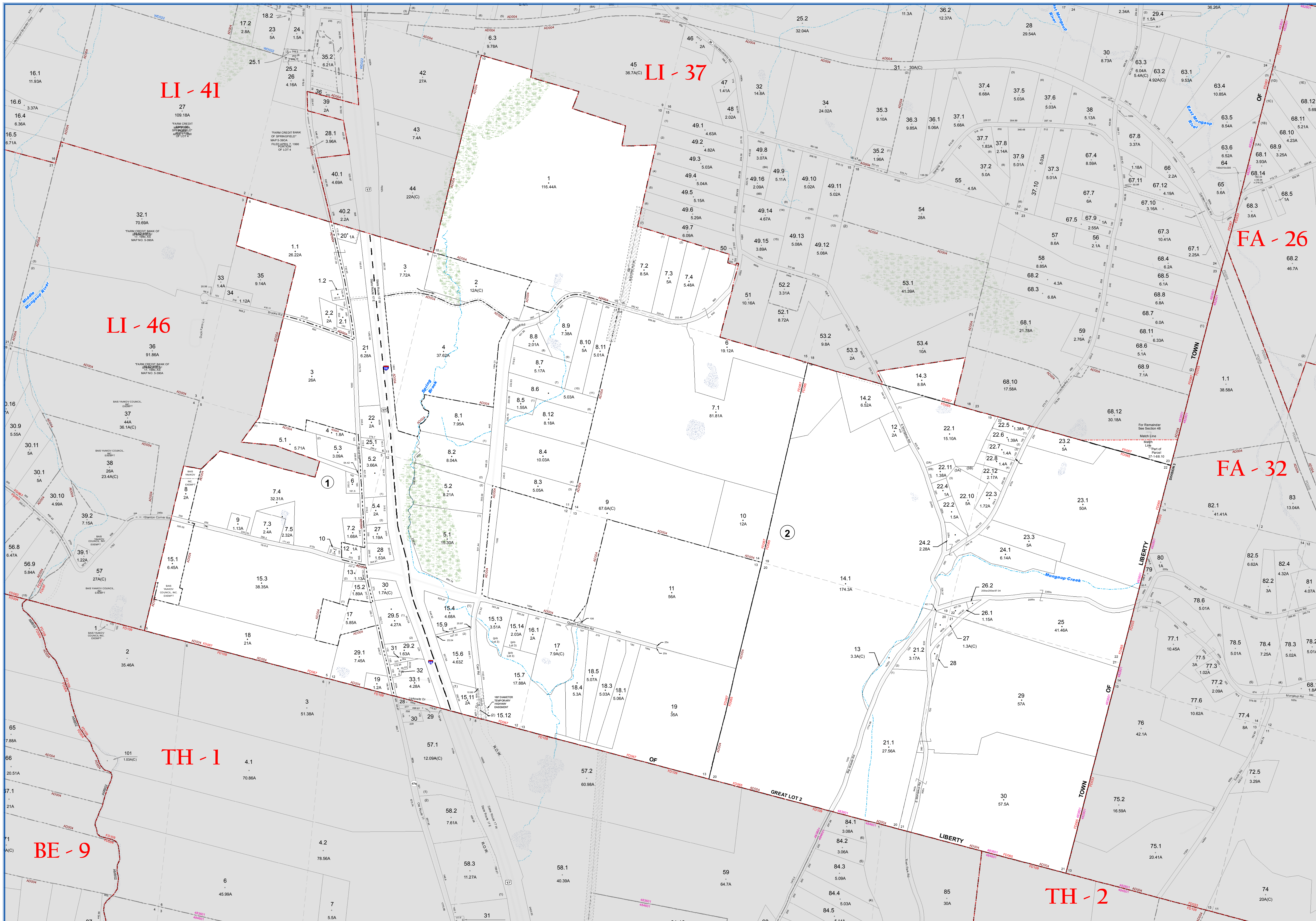


**TOWN OF LIBERTY**  
 SULLIVAN COUNTY, NEW YORK  
 North American datum 1983, State Plane New York East Feet

Photo No: 7-289-270-271 Date of Map: 6/22/2000  
 Date of Photo: 6/5/1994 Scale: 1" = 100'  
 Section No: 47

Current to: 10/16/2018





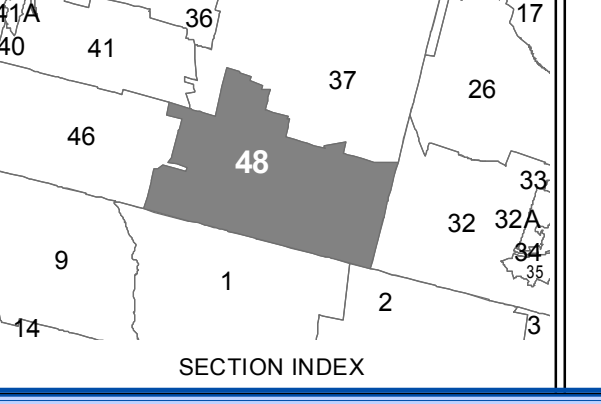
**SULLIVAN COUNTY  
TAX MAP DEPARTMENT**  
FOR TAX PURPOSES ONLY  
NOT TO BE USED FOR CONVEYANCE  
LEGEND APPLIES ONLY TO THE  
UNSHADED PORTION OF THE MAP  
North American Datum 1983, New York East

**Sullivan  
COUNTY CATSKILLS**  
County of Sullivan  
Office of Real Property Services  
Sullivan County Government Center  
100 North St., Monticello, NY 12701  
Phone: (845) 837-2221

REVISION TABLE	
DATE	CHANGES
8/24/2017	Split 48-2-5 into 5.1 and 5.2
3/26/2015	Combined 48-1-23.8 with 29.5
7/13/2008	Subdivided 48-2-3.5 into 8.5-8.12
2/15/2008	Combined 48-1-29.4 into 48-1-30
3/27/2007	Split 48-2-14.1 into 48-2-14.1, 14.4
1/25/2007	Split 48-2-15.7 into 48-2-15.7 & 15.14
1/12/2007	Split 48-2-15.7 into 48-2-15.7 & 15.13
10/3/2005	Subdivided 48-2-15.7 into 48-2-15.7, 15.11, 15.12

SPECIAL DISTRICTS			
TYPE	SYMBOL	NAME	ARLM NO.
FIRE	FD	LIBERTY JOINT FD.	FD007
SCHOOL	SCH	LIBERTY	483601
SCHOOL	SCH	FALLSBURG	483911
SCHOOL	FD	HURLEVILLE	FD033
FIRE	FD	MONTICELLO FIRE PROTECTION JOINT FIRE DEPARTMENT	484601
SCHOOL	SCH	MONTICELLO	484601
FIRE	FD	HURLEVILLE	FD035
AGRICULTURAL	AD	AG. DIST. #4	AD004

LEGEND	
STATE OR COUNTY LINE	TAX MAP BLOCK NO.
CITY/TOWN OR VILLAGE LINE	FILED PLAN LOT NO.
SCHOOL/LIBERTY	FILED PLAN BLOCK NO.
SPECIAL DISTRICT LINE	TAX MAP LOT NO.
EASEMENT LINE	AREA (From Deed)
PROPERTY LINE	AREA (Callaway)
FILED PLAN LOT LINE	DIMENSION (From Deed)
PATENT LINE	DIMENSION (Searched)
MATCHLINE	STREAM



**TOWN OF LIBERTY**  
SULLIVAN COUNTY, NEW YORK  
North American datum 1983, State Plane New York East Feet  
Photo No: 7-270-271-272 Date of Map: 6/22/2000  
Date of Photo: 6/5/1954 Scale: 1" = 400'  
Section No: 48  
Current to: 10/16/2018