

APPROVED BY  
STATE BOARD OF EQUALIZATION AND ASSESSMENT

CASE NO. \_\_\_\_\_ AUTHORIZED SIGNATURE \_\_\_\_\_

APPROVED BY  
STATE BOARD OF EQUALIZATION AND ASSESSMENT

CASE NO. \_\_\_\_\_ DATE \_\_\_\_\_ DIRECTOR OF EQUALIZATION \_\_\_\_\_

**AERO SERVICE CORPORATION**  
A DIVISION OF LITTON INDUSTRIES  
210 E. COURTLAND ST., PHILADELPHIA, PA. 19120

**FOR TAX PURPOSES ONLY**  
NOT TO BE USED FOR CONVEYANCE

UPDATED TO	
1	10
2	11
3	12
4	13
5	14
6	15
7	16
8	17
9	18
10	19
11	20
12	21
13	22
14	23
15	24
16	25
17	26
18	27
19	28
20	29
21	30
22	31
23	32
24	33
25	34
26	35
27	36
28	37
29	38
30	39
31	40
32	41
33	42
34	43
35	44
36	45
37	46
38	47
39	48
40	49
41	50
42	51
43	52
44	53
45	54

LEGEND	
STATE OR COUNTY LINE	---
CITY TOWN OR VILLAGE LINE	---
BLOCK LIMIT	---
SPECIAL DISTRICT LINE	---
EASEMENT LINE	---
PROPERTY PARCEL LINE	---
FILED PLAN LOT LINE	---
PATENT LINE	---
MATCH LINE	---
TAX MAP BLOCK NO.	(4)
FILED PLAN BLOCK NO.	(15)
TAX MAP LOT NO.	28
AREA (From Deed)	13.6A
AREA (Calculated)	14.2(A)
DIMENSION (From Deed)	28
DIMENSION (Calculated)	27.5
STREAM	---

**SULLIVAN COUNTY NEW YORK**

Photo No. \_\_\_\_\_ Date of Photo: 6-5-64

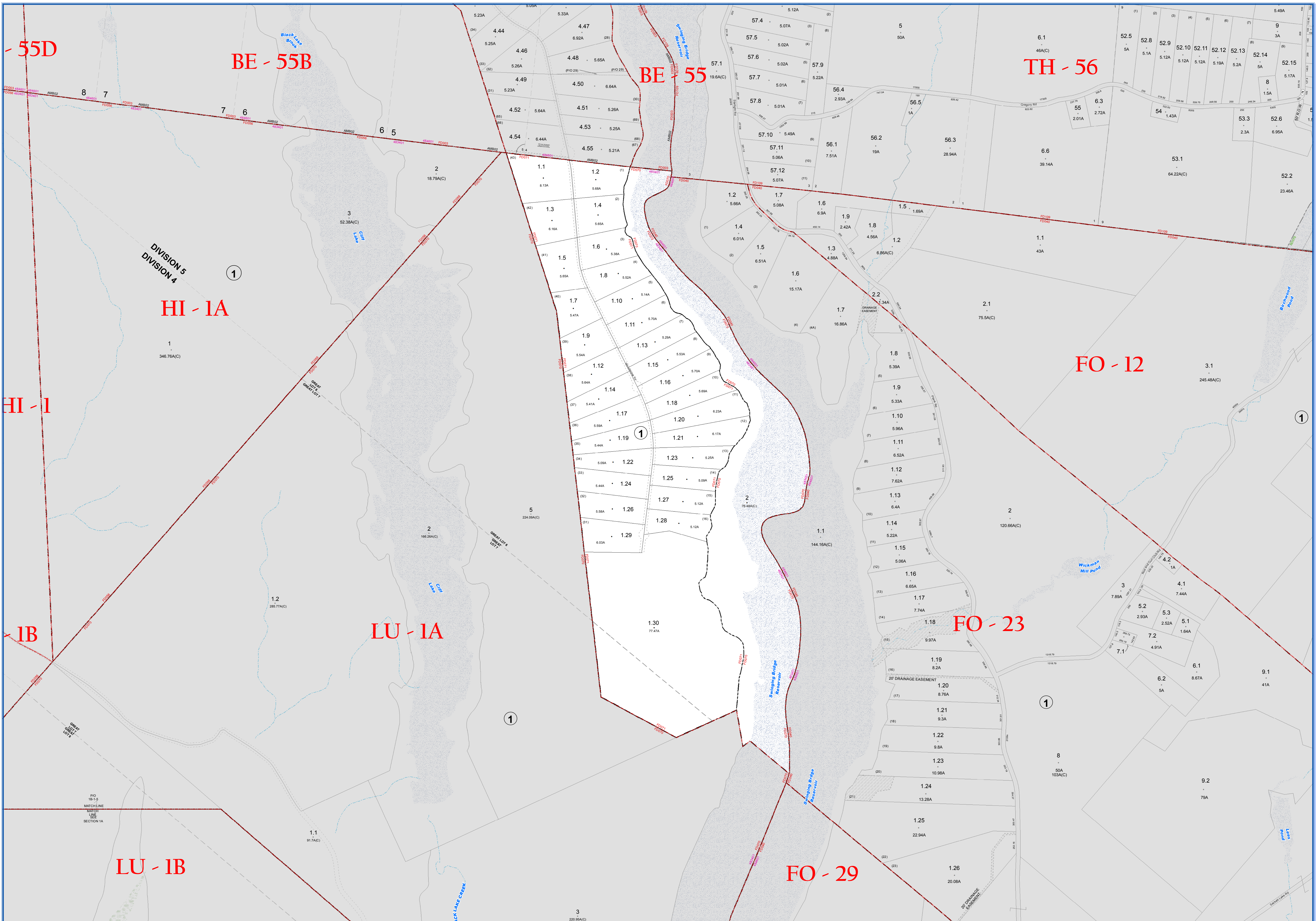
Date of Map: 1-17-66  
Scale: 1" = 2,800'

O.R.P.S. UPDATED \_\_\_\_\_ TAX MAP SUPERVISOR \_\_\_\_\_

**Town of Lumberland**

KEY MAP





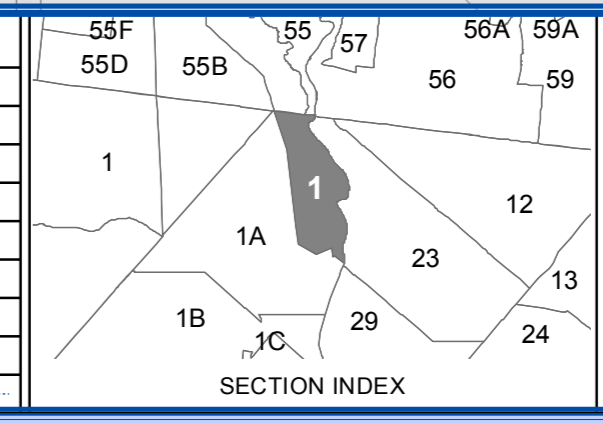
**SULLIVAN COUNTY TAX MAP DEPARTMENT**  
 FOR TAX PURPOSES ONLY  
 NOT TO BE USED FOR CONVEYANCE  
 LEGEND APPLIES ONLY TO THE UNSHADED PORTION OF THE MAP  
 North American Datum 1983, New York East

**Sullivan COUNTY CATSKILLS**  
 Municipality of Opportunity  
 Office of Real Property Services  
 Sullivan County Government Center  
 100 North St. Monticello, NY 12701  
 Phone: (845) 897-2221

REVISION TABLE	
DATE	CHANGES
5/15/2013	14 Lot Subdivision 1-1-1-16 into 1-16-1-30
5/11/2012	16 Lot Sub 1-1-1-1 into 1-1-1-16
10/7/2003	
2/29/2000	
1/25/1995	
4/26/1991	

SPECIAL DISTRICTS			
TYPE	SYMBOL	NAME	ARLM NO.
FIRE	FD	MONGAUP VALLEY	FD003
FIRE	FD	FORESTBURGH	FD040
AMBULANCE	AMB	BETHEL VOL. AMB. DIST. #2	AMB02
FIRE	FD	TOWN OF LUMBERLAND	FD070
FIRE	FD	MONTECELLO	FD106
SCHOOL	SCH	ELDRD	48341
SCHOOL	SCH	MONTECELLO	48401
FIRE	FD		FD071

LEGEND	
STATE OR COUNTY LINE	TAX MAP BLOCK NO.
CITY/TOWN OR VILLAGE LINE	FILED PLAN LOT NO.
BLOCK LIMIT	FILED PLAN BLOCK NO.
SPECIAL DISTRICT LINE	TAX MAP DIST. NO.
EASEMENT LINE	AREA (From Deed)
PROPERTY LINE	AREA (Call/Map)
FILED PLAN LOT LINE	DIMENSION (From Deed)
PATENT LINE	DIMENSION (Scared)
MATCHLINE	STREAM

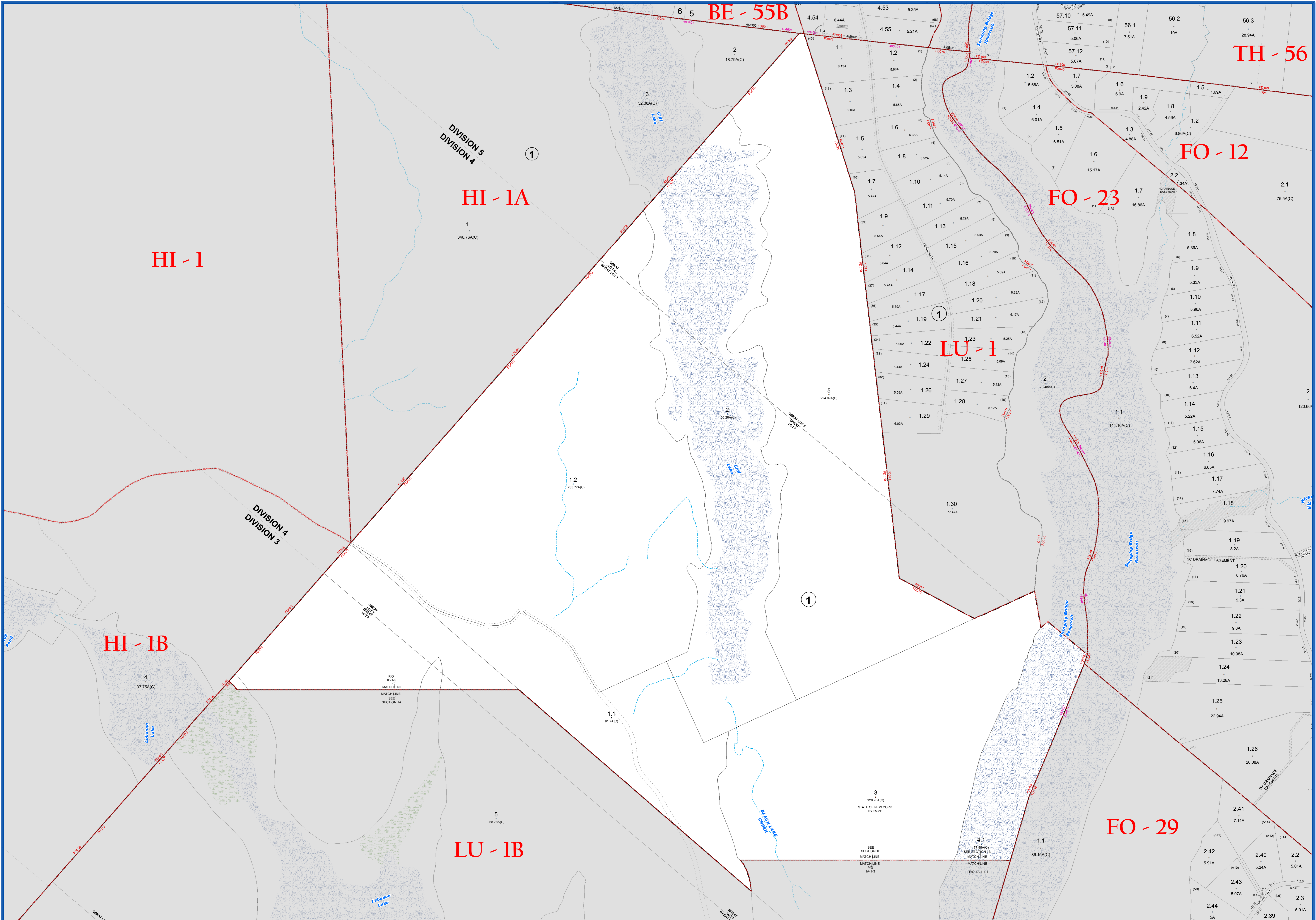


**TOWN OF LUMBERLAND**  
 SULLIVAN COUNTY, NEW YORK  
 North American datum 1983, State Plane New York East Feet

Photo No. 4-64-55 Date of Map 12/3/1990  
 Date of Photo 6/5/1954 Scale 1" = 400'  
 Section No. 1

Current to: 10/16/2018





**SULLIVAN COUNTY TAX MAP DEPARTMENT**  
 FOR TAX PURPOSES ONLY  
 NOT TO BE USED FOR CONVEYANCE

LEGEND APPLIES ONLY TO THE UNSHADED PORTION OF THE MAP

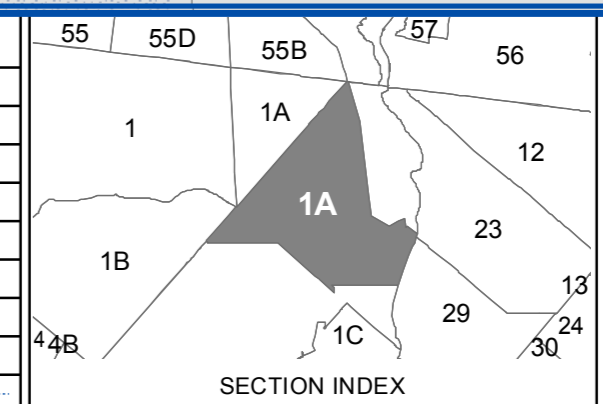
North American Datum 1983, New York East

Owned & Maintained by:  
**Office of Real Property Services**  
 Sullivan County Government Center  
 100 North St. Monticello, NY 12701  
 Phone: (845) 897-2221

REVISION TABLE			
DATE	CHANGES	DATE	CHANGES
10/17/2003			
02/28/2000			
12/28/1992			
11/41/1992			

SPECIAL DISTRICTS			
TYPE	SYMBOL	NAME	ARLM NO.
FIRE	FD	MONGAUP VALLEY	FD003
FIRE	FD	FORESTBURGH	FD040
FIRE	FD	YULAN FIRE PROTECTION DIST.	FD056
FIRE	FD	TOWN OF LUMBERLAND	FD070
SCHOOL	SCH	ELDRD	483401
SCHOOL	SCH	MONTICELLO	484601
AMBULANCE	AMB	BETHEL VOL. AMB. DIST. #2	AMB02

LEGEND	
STATE OR COUNTY LINE	TAX MAP BLOCK NO.
CITY/TOWN OR VILLAGE LINE	FILED PLAN LOT NO.
BLOCK LIMIT	FILED PLAN BLOCK NO.
SPECIAL DISTRICT LINE	TAX MAP LOT NO.
EASEMENT LINE	AREA (From Deed)
PROPERTY LINE	AREA (Calculated)
FILED PLAN LOT LINE	DIMENSION (From Deed)
PATENT LINE	DIMENSION (Survey)
MATCHLINE	STREAM

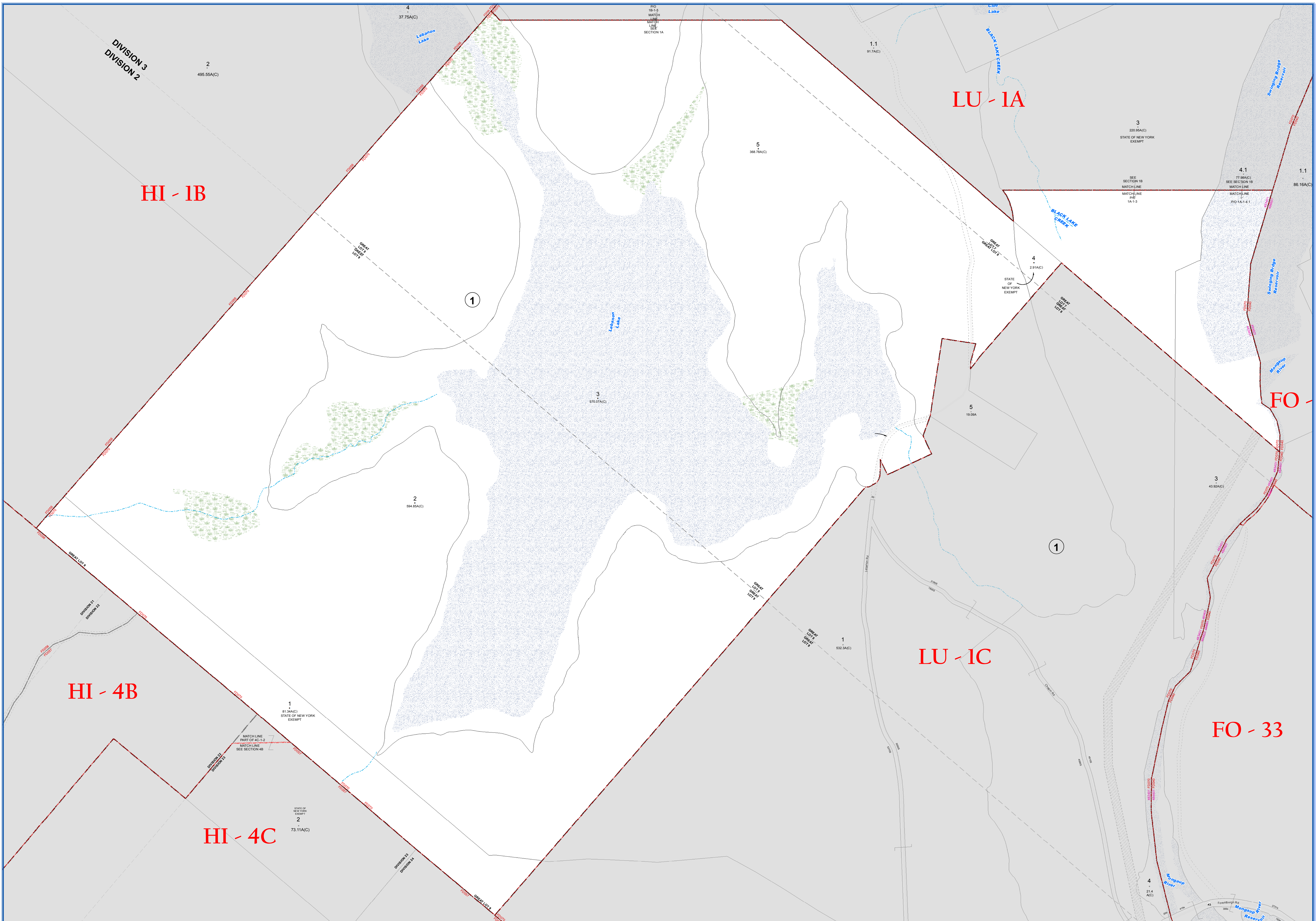


**TOWN OF LUMBERLAND**  
 SULLIVAN COUNTY, NEW YORK  
 North American datum 1983, State Plane New York East Feet

Photo No. 4-4-55 Date of Map 12/31/1990  
 Date of Photo 6/5/1954 Scale: 1" = 400'  
 Section No. 1A

Current to: 10/17/2018





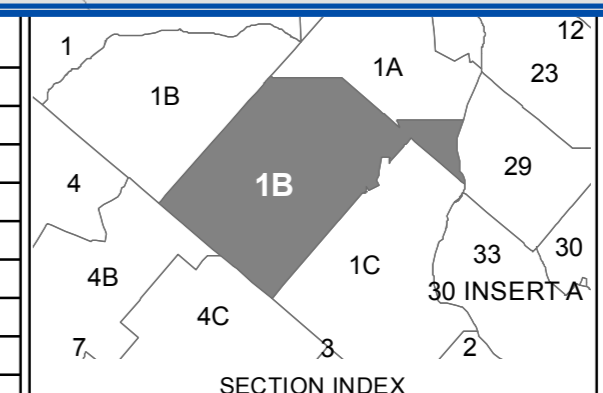
**SULLIVAN COUNTY  
TAX MAP DEPARTMENT**  
FOR TAX PURPOSES ONLY  
NOT TO BE USED FOR CONVEYANCE  
LEGEND APPLIES ONLY TO THE  
UNSHADED PORTION OF THE MAP  
North American Datum 1983, New York East



REVISION TABLE			
DATE	CHANGES	DATE	CHANGES
10/15/2003			
12/15/1997			
1/25/1992			
1/14/1992			

SPECIAL DISTRICTS			
TYPE	SYMBOL	NAME	ARLM NO.
FIRE	FD	YULAN FIRE PROTECTION DIST.	FD006
FIRE	FD	TOWN OF LUMBERLAND	FD007
SCHOOL	SCH	ELDRED	485401

LEGEND	
STATE OR COUNTY LINE	TAX MAP BLOCK NO.
CITY/TOWN OR VILLAGE LINE	FILED PLAN LOT NO.
BLOCK LIMIT	FILED PLAN BLOCK NO.
TAX MAP LOT NO.	AREA (From Deed)
EASEMENT LINE	AREA (Calculated)
PROPERTY LINE	DIMENSION (From Deed)
FILED PLAN LOT LINE	DIMENSION (Scribed)
PATENT LINE	STREAM
MATCHLINE	

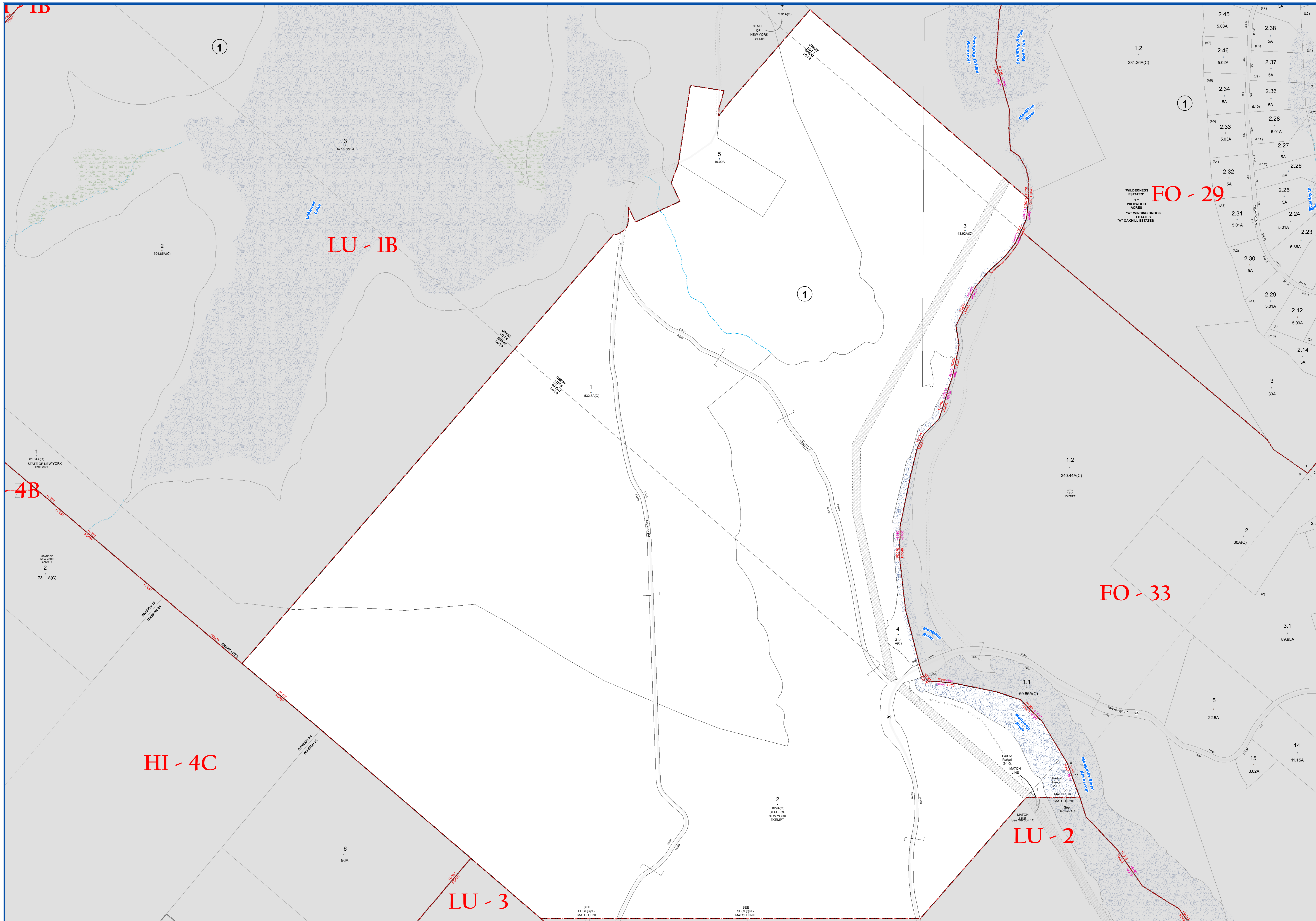


**TOWN OF LUMBERLAND**  
SULLIVAN COUNTY, NEW YORK  
North American datum 1983, State Plane New York East Feet

Photo No: 4-64-55 Date of Map: 12/3/1990  
Date of Photo: 6/5/1994 Scale: 1" = 400'  
Section No: 1B

Current to: 10/17/2018





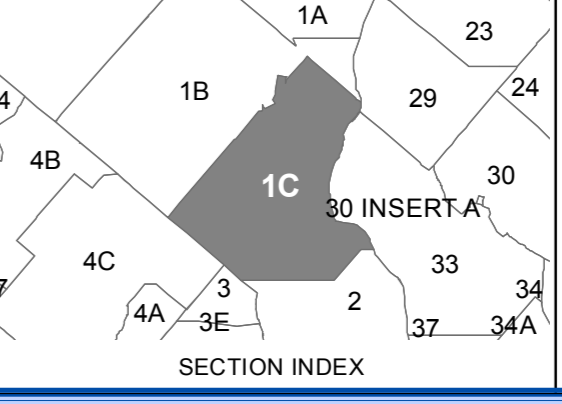
**SULLIVAN COUNTY TAX MAP DEPARTMENT**  
 FOR TAX PURPOSES ONLY  
 NOT TO BE USED FOR CONVEYANCE  
 LEGEND APPLIES ONLY TO THE UNSHADED PORTION OF THE MAP  
 North American Datum 1983, New York East

**Sullivan COUNTY CATSKILLS**  
 Mountains of Opportunity  
 Owned & Maintained by:  
**Office of Real Property Services**  
 Sullivan County Government Center  
 100 North St., Monticello, NY 12701  
 Phone: (845) 897-2221

REVISION TABLE			
DATE	CHANGES	DATE	CHANGES
12/12/1997			
12/25/1998			
11/4/1992			

SPECIAL DISTRICTS			
TYPE	SYMBOL	NAME	ARLM NO.
FIRE	FD	FORESBURGH	FD040
FIRE	FD	HIGHLAND LAKE FIRE PROT. DIST.	FD057
FIRE	FD	TOWN OF LUMBERLAND	FD070
SCHOOL	SCH	ELDRED	483401
SCHOOL	SCH	MONTECELLO	484601

LEGEND	
STATE OR COUNTY LINE	TAX MAP BLOCK NO.
CITY/TOWN OR VILLAGE LINE	FILED PLAN LOT NO.
BLOCK LIMIT	FILED PLAN BLOCK NO.
SPECIAL DISTRICT LINE	TAX MAP LOT NO.
EASEMENT LINE	AREA (From Deed)
PROPERTY LINE	AREA (Calculated)
FILED PLAN LOT LINE	DIMENSION (From Deed)
PATENT LINE	DIMENSION (Search)
MATCH LINE	STREAM

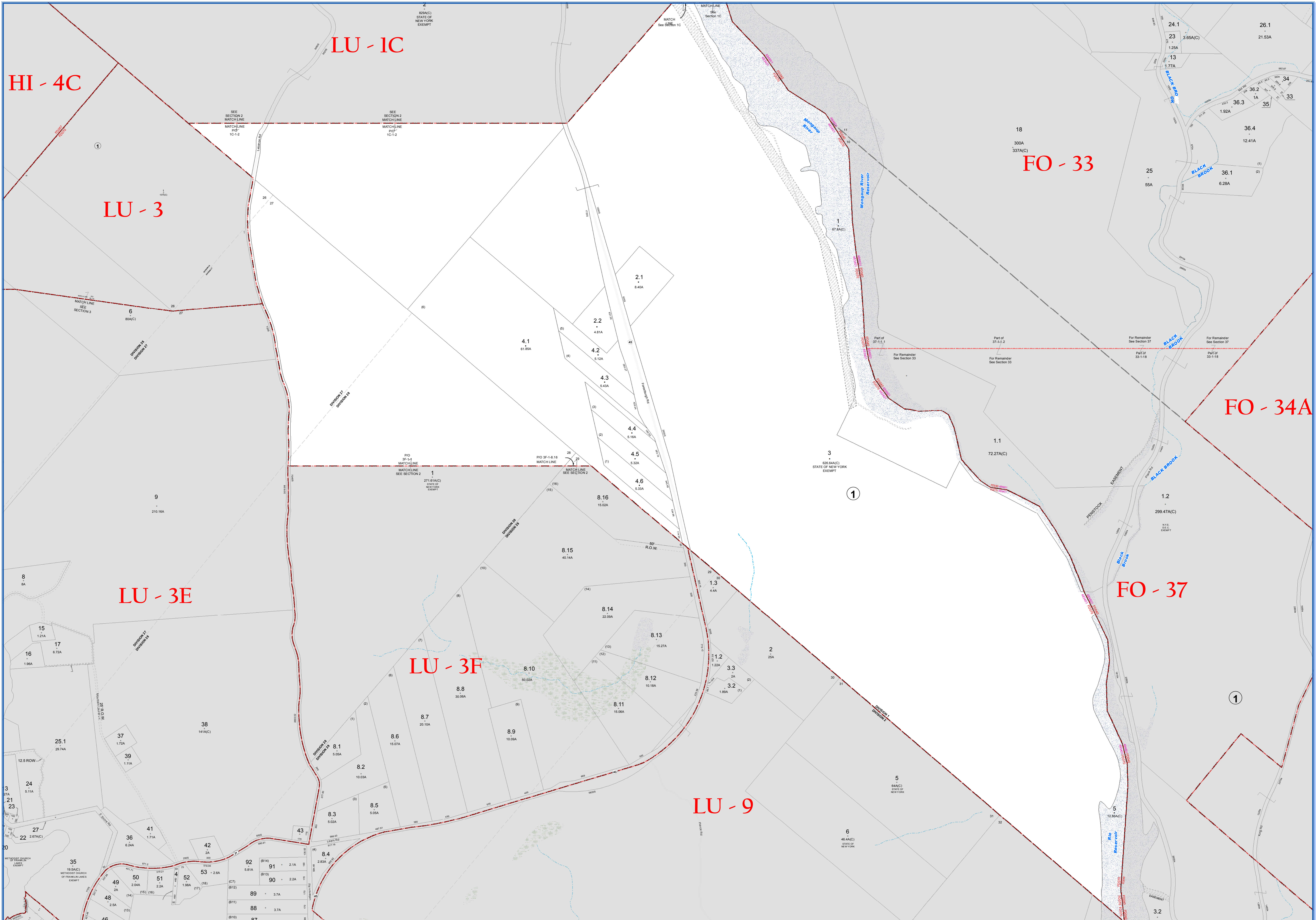


**TOWN OF LUMBERLAND**  
 SULLIVAN COUNTY, NEW YORK  
 North American datum 1983, State Plane New York East Feet

Photo No: 4-64-55 Date of Map: 12/4/1990  
 Date of Photo: 6/5/1984 Scale: 1" = 400'  
 Section No: 1C

Current to: 10/17/2018





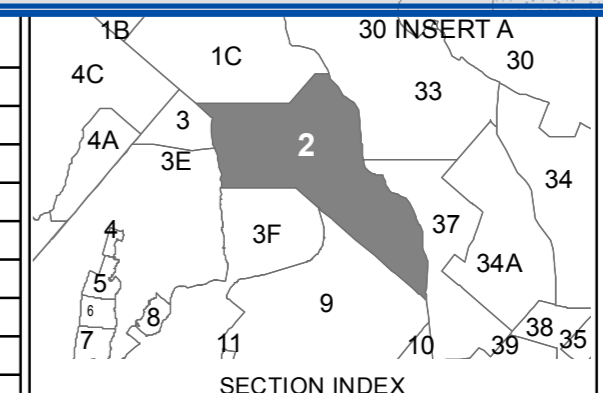
**SULLIVAN COUNTY TAX MAP DEPARTMENT**  
 FOR TAX PURPOSES ONLY  
 NOT TO BE USED FOR CONVEYANCE  
 LEGEND APPLIES ONLY TO THE UNSHADED PORTION OF THE MAP  
 North American Datum 1983, New York East

**Sullivan County Catskills**  
 Mountains of Opportunity  
 Office of Real Property Services  
 Sullivan County Government Center  
 100 North St. Monticello, NY 12701  
 Phone: (845) 897-2221

REVISION TABLE			
DATE	CHANGES	DATE	CHANGES
10/9/2003			
02/28/2004			
12/15/1997			
8/25/1992			

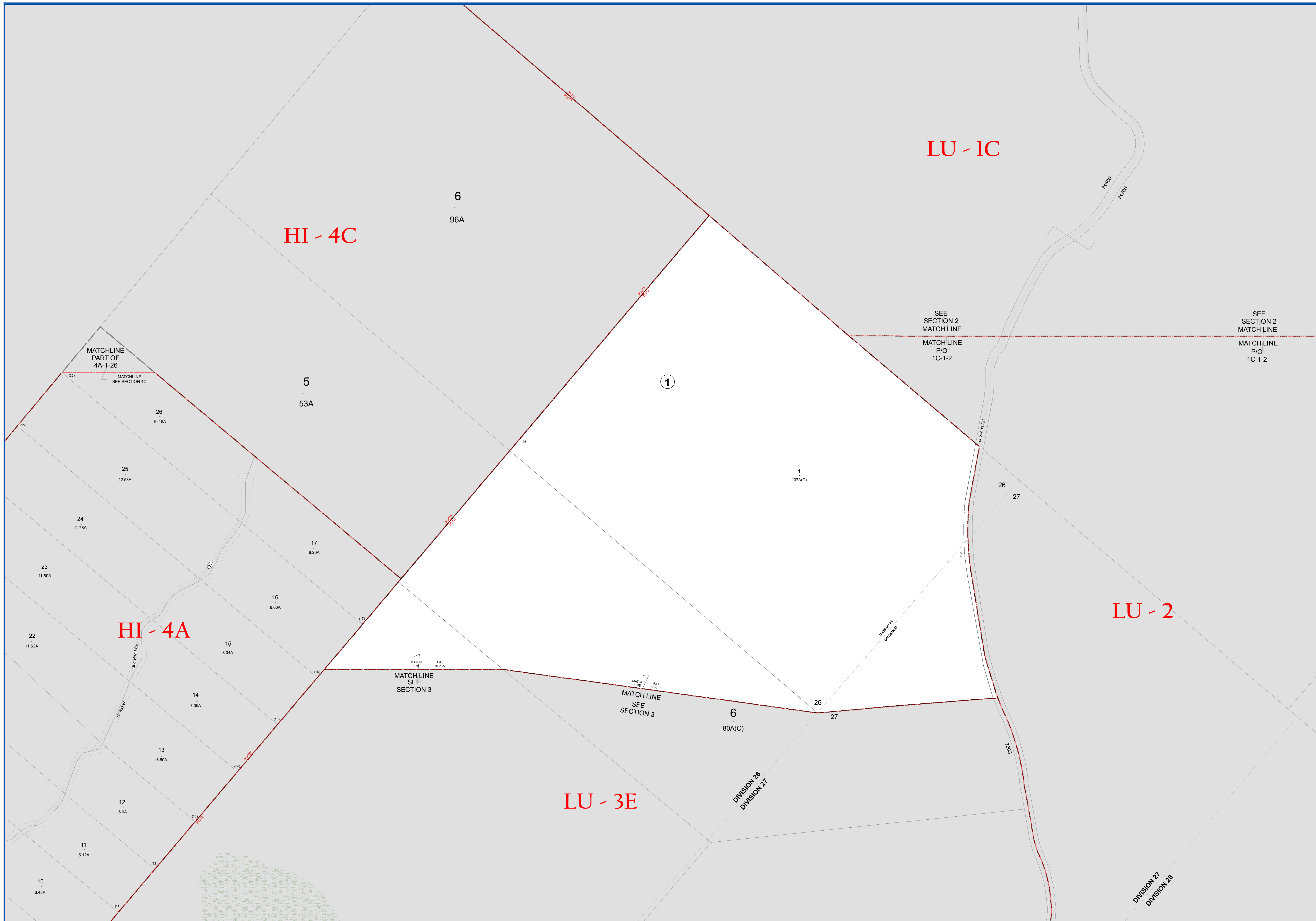
SPECIAL DISTRICTS			
TYPE	SYMBOL	NAME	ARLM NO.
FIRE	FD	TOWN OF LUMBERLAND	FD070
FIRE	FD	FORESTBURGH	FD040
SCHOOL	SCH	ELDRIDG	452401
SCHOOL	SCH	MONTECELLO	484601

LEGEND	
STATE OR COUNTY LINE	TAX MAP BLOCK NO.
CITY/TOWN OR VILLAGE LINE	FILED PLAN LOT NO.
BLOCK LIMIT	FILED PLAN BLOCK NO.
SPECIAL DISTRICT LINE	TAX MAP LOT NO.
EASEMENT LINE	AREA (From Deed)
PROPERTY LINE	AREA (SALAMAD)
FILED PLAN LOT LINE	DIMENSION (From Deed)
PATENT LINE	DIMENSION (Sched)
MATCHLINE	STREAM



TAX MAP  
**TOWN OF LUMBERLAND**  
 SULLIVAN COUNTY, NEW YORK  
 North American datum 1983, State Plane New York East Feet  
 Photo No: 4-5556-3-31, 32, 33 Date of Map: 12/4/1990  
 Date of Photo: 6/5/1994 Scale: 1" = 400'  
 Section No: 2  
 Current to: 10/17/2018





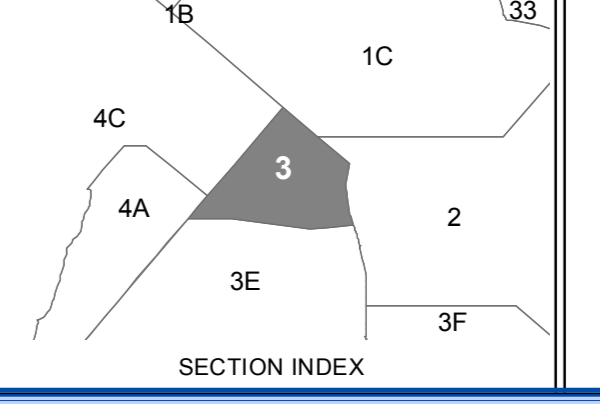
**SULLIVAN COUNTY TAX MAP DEPARTMENT**  
 FOR TAX PURPOSES ONLY  
 NOT TO BE USED FOR CONVEYANCE  
 LEGEND APPLIES ONLY TO THE UNSHADED PORTION OF THE MAP  
 North American Datum 1983, New York East



REVISION TABLE			
DATE	CHANGES	DATE	CHANGES

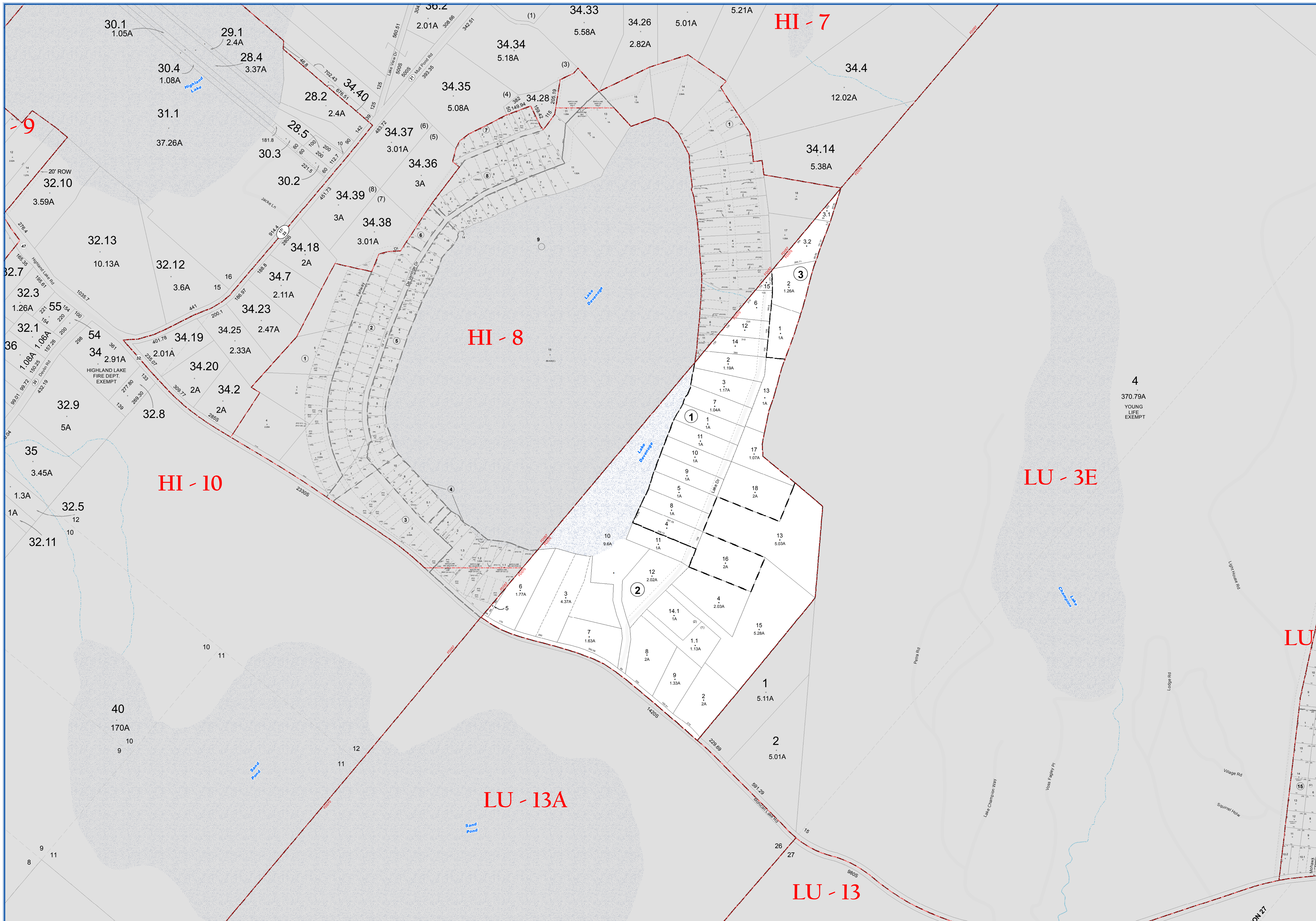
SPECIAL DISTRICTS			
TYPE	SYMBOL	NAME	ARLM NO.
FIRE	FD	TOWN OF LUMBERLAND	FD070
FIRE	FD	HIGHLAND LAKE FIRE PROT. DIST.	FD057
SCHOOL	SCH	ELDRED	483401

LEGEND	
STATE OR COUNTY LINE	TAX MAP BLOCK NO.
CITY/TOWN OR VILLAGE LINE	FILED PLAN LOT NO.
BLOCK LIMIT	FILED PLAN BLOCK NO.
SPECIAL DISTRICT LINE	TAX MAP LOT NO.
EASEMENT LINE	AREA (From Deed)
PROPERTY LINE	AREA (CALC)
FILED PLAN LOT LINE	DIMENSION (From Deed)
PATENT LINE	DIMENSION (Sched)
MATCHLINE	STREAM



**TOWN OF LUMBERLAND**  
 SULLIVAN COUNTY, NEW YORK  
 North American datum 1983, State Plane New York East Feet  
 Photo No: 33233 Date of Map: 10/14/2003  
 Date of Photo: 6/5/1954 Scale: 1" = 200'  
 Section No: 3  
 Current to: 10/17/2018





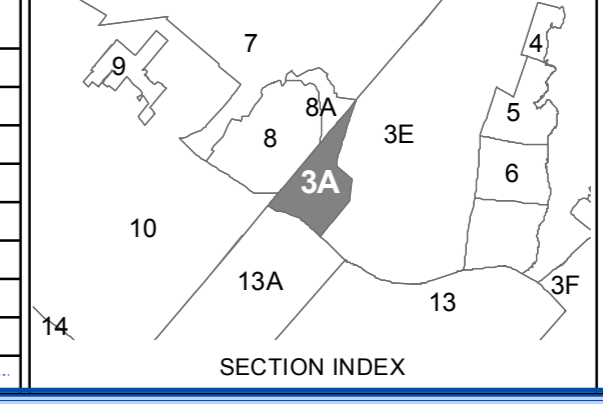
**SULLIVAN COUNTY TAX MAP DEPARTMENT**  
 FOR TAX PURPOSES ONLY  
 NOT TO BE USED FOR CONVEYANCE  
 LEGEND APPLIES ONLY TO THE UNSHADED PORTION OF THE MAP  
 North American Datum 1983, New York East



REVISION TABLE			
DATE	CHANGES	DATE	CHANGES
4/2/2009	New survey updated acreage on 18-1-64		
10/7/2003			
3/28/2000			
1/31/1997			

SPECIAL DISTRICTS			
TYPE	SYMBOL	NAME	ARLM NO.
SCHOOL	SCH	ELDRD	483401
FIRE	FD	TOWN OF LUMBERLAND	FD070
FIRE	FD	HIGHLAND LAKE FIRE PROT. DIST.	FD657

LEGEND	
STATE OR COUNTY LINE	TAX MAP BLOCK NO.
CITY/TOWN OR VILLAGE LINE	FILED PLAN LOT NO.
BLOCK LIMIT	FILED PLAN BLOCK NO.
SPECIAL DISTRICT LINE	TAX MAP LOT NO.
EASEMENT LINE	AREA (From Deed)
PROPERTY LINE	AREA (Calculated)
FILED PLAN LOT LINE	DIMENSION (From Deed)
PATENT LINE	DIMENSION (Scribed)
MATCH LINE	STREAM

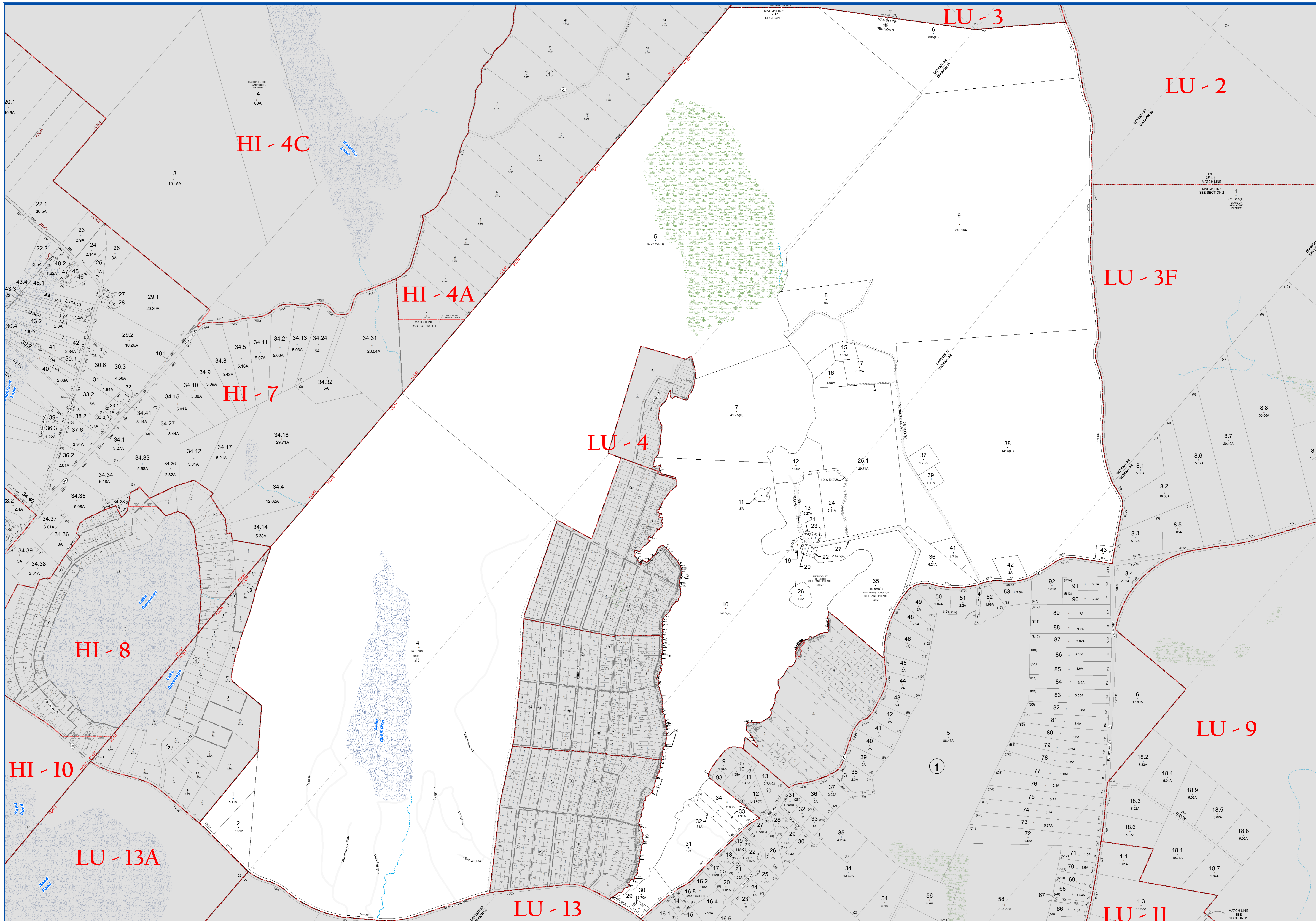


**TOWN OF LUMBERLAND**  
 SULLIVAN COUNTY, NEW YORK  
 North American datum 1983, State Plane New York East Feet

Photo No: 33233 Date of Map: 2/20/1998  
 Date of Photo: 6/5/1994 Scale: 1" = 200'  
 Section No: 3A

Current to: 10/17/2018





**SULLIVAN COUNTY TAX MAP DEPARTMENT**  
 FOR TAX PURPOSES ONLY  
 NOT TO BE USED FOR CONVEYANCE

LEGEND APPLIES ONLY TO THE UNSHADED PORTION OF THE MAP

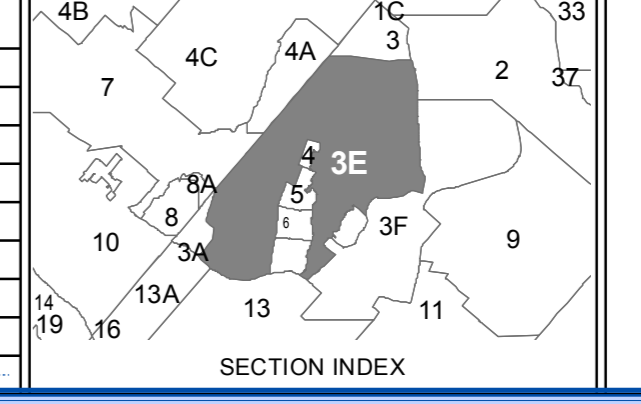
North American Datum 1983, New York East

Owned & Maintained by:  
**Office of Real Property Services**  
 Sullivan County Government Center  
 100 North St. Monticello, NY 12701  
 Phone: (845) 897-2221

REVISION TABLE			
DATE	CHANGES	DATE	CHANGES
6/8/2015	Combo 4-2-11 is now void and now plo 3-E-1-5	3/30/1993	
6/27/2014	Combo 3-E-1-3 is now void and now plo 4	5/31/1991	
3/25/2014	Combo 3E-1-14 is now void and now plo 16	9/6/1990	
2/29/2000			
4/20/1999			
1/31/1997			
1/25/1995			

SPECIAL DISTRICTS			
TYPE	SYMBOL	NAME	ARLM NO.
FIRE	FD	TOWN OF LUMBERLAND	F0070
FIRE	FD	HIGHLAND LAKE FIRE PROT. DIST.	F0057
SCHOOL	SCH	ELDRED	4834-1

LEGEND	
STATE OR COUNTY LINE	TAX MAP BLOCK NO.
CITY/TOWN OR VILLAGE LINE	FILED PLAN LOT NO.
BLOCK/LIMIT	FILED PLAN BLOCK NO.
SPECIAL DISTRICT LINE	TAX MAP LOT NO.
EASEMENT LINE	AREA (From Deed)
PROPERTY LINE	AREA (Salvaged)
FILED PLAN LOT LINE	DIMENSION (From Deed)
PATENT LINE	DIMENSION (Scribed)
MATCHLINE	STREAM

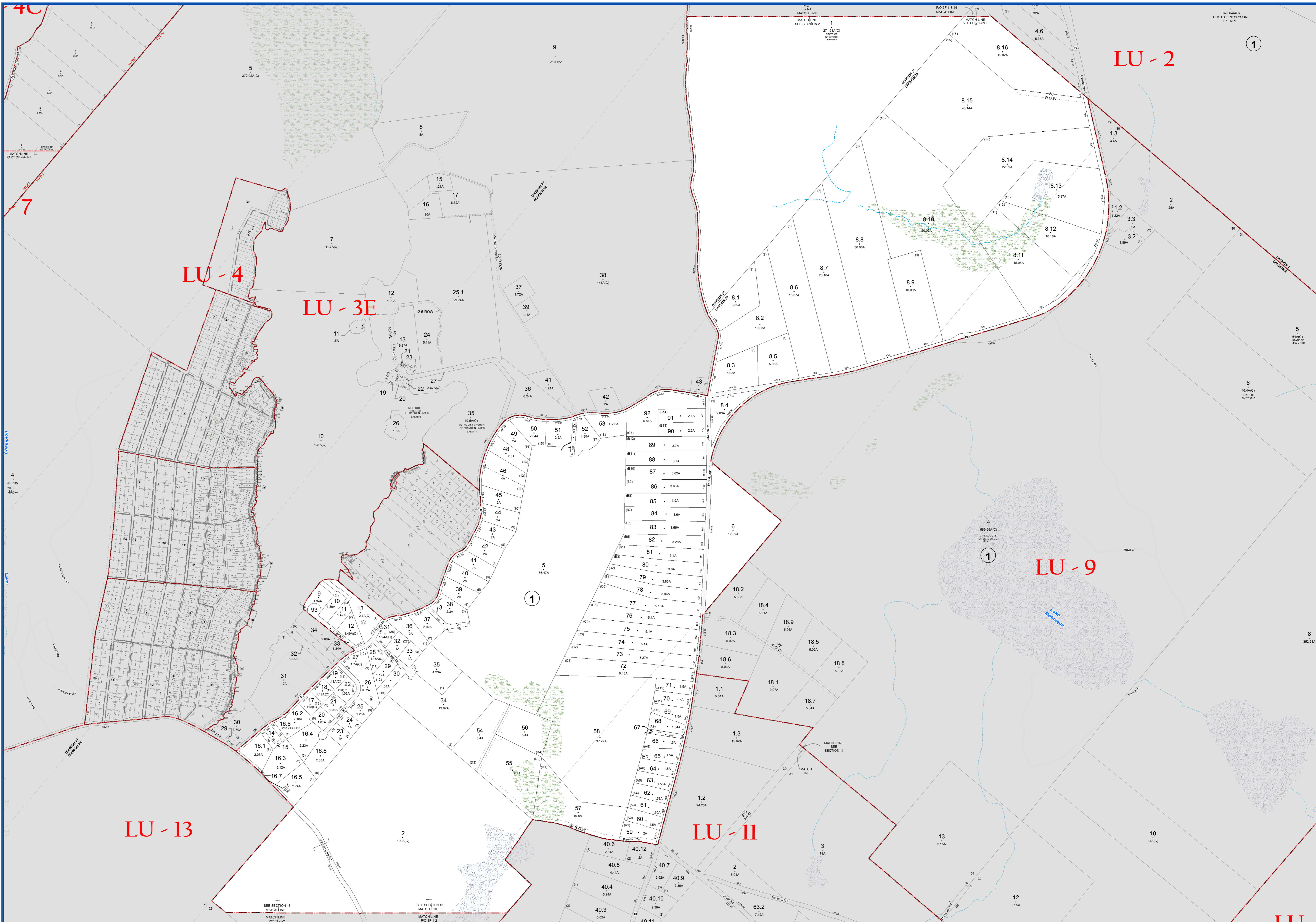


**TOWN OF LUMBERLAND**  
 SULLIVAN COUNTY, NEW YORK  
 North American datum 1983, State Plane New York East Foot

Photo No: 3-32-33 Date of Map: 9/8/1990  
 Date of Photo: 6/5/1954 Scale: 1" = 400'  
 Section No: 3E

Current to: 10/17/2018





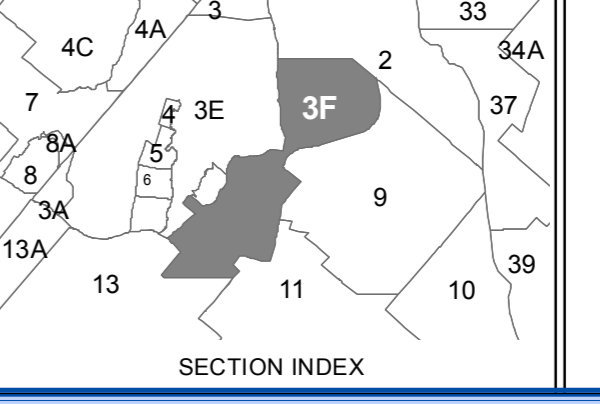
**SULLIVAN COUNTY TAX MAP DEPARTMENT**  
 FOR TAX PURPOSES ONLY  
 NOT TO BE USED FOR CONVEYANCE  
 LEGEND APPLIES ONLY TO THE UNSHADED PORTION OF THE MAP  
 North American Datum 1983, New York East

**Sullivan County Catskills**  
 Division of Opportunity  
**Office of Real Property Services**  
 Sullivan County Government Center  
 100 North St. Monticello, NY 12701  
 Phone: (845) 897-2221

REVISION TABLE			
DATE	CHANGES	DATE	CHANGES
10/22/2003		6/23/1992	
02/27/2007		12/21/1996	
02/28/2000		07/11/1990	
12/12/1997			
2/4/1997			
2/20/1996			
1/25/1995			
5/14/1993			

SPECIAL DISTRICTS							
TYPE	SYMBOL	NAME	ARL.M NO.	TYPE	SYMBOL	NAME	ARL.M NO.
FIRE	FD	TOWN OF LUMBERLAND	FD070	SCHOOL	SCH	ELDRED	48340

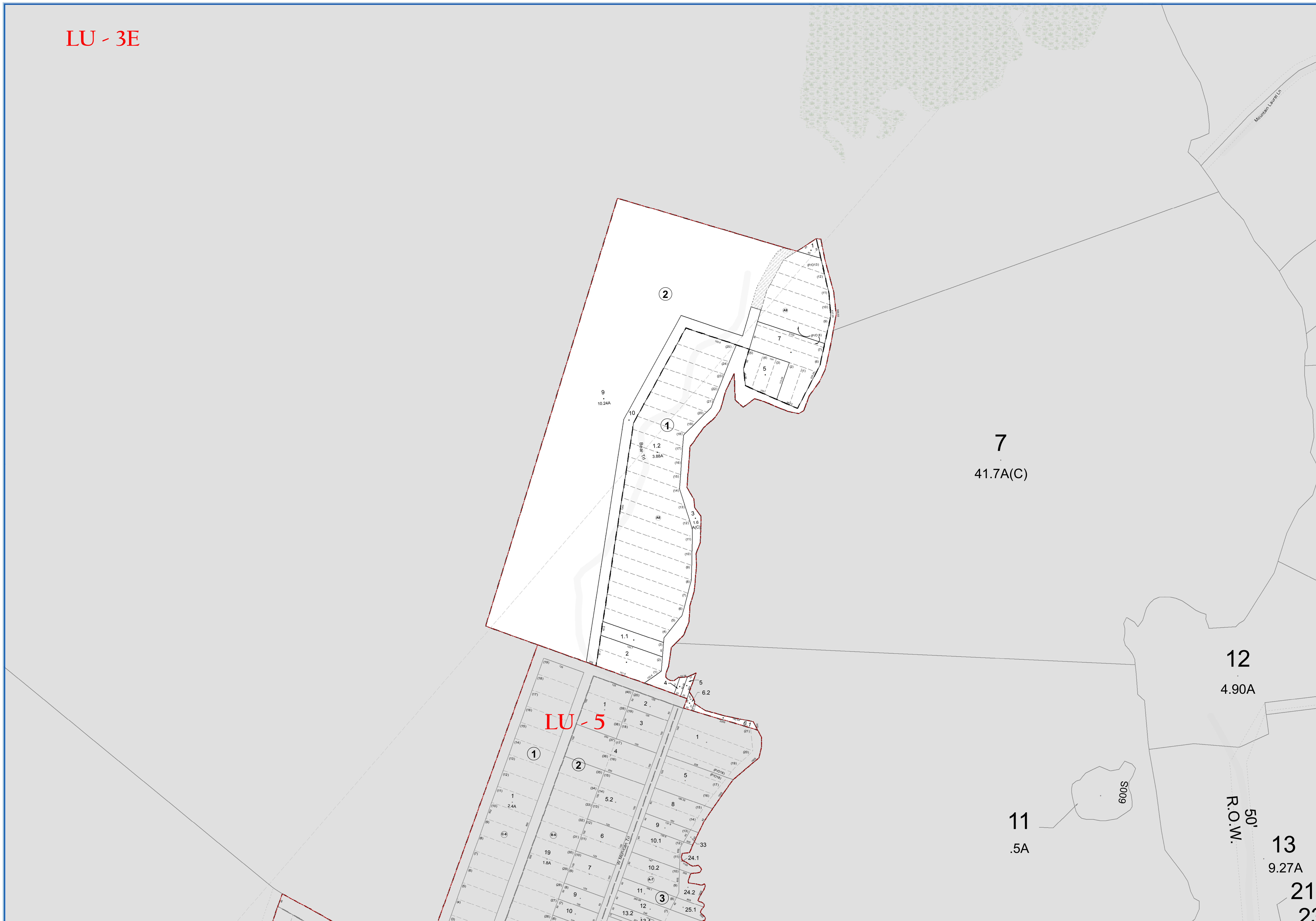
LEGEND	
STATE OR COUNTY LINE	TAX MAP BLOCK NO.
CITY/TOWN OR VILLAGE LINE	FILED PLAN LOT NO.
BLOCK/LINE	FILED PLAN BLOCK NO.
SPECIAL DISTRICT LINE	TAX MAP LOT NO.
EASEMENT LINE	AREA (From Deed)
PROPERTY LINE	AREA (Calculated)
FILED PLAN LOT LINE	DIMENSION (From Deed)
PATENT LINE	DIMENSION (Searched)
MATCH LINE	STREAM



**TOWN OF LUMBERLAND**  
 SULLIVAN COUNTY, NEW YORK  
 North American datum 1983, State Plane New York East Feet  
 Photo No: 33233 Date of Map: 07/1990  
 Date of Photo: 6/5/1994 Scale: 1" = 400'  
 Section No: 3F  
 Current to: 10/17/2018



LU - 3E



**SULLIVAN COUNTY TAX MAP DEPARTMENT**  
 FOR TAX PURPOSES ONLY  
 NOT TO BE USED FOR CONVEYANCE

LEGEND APPLIES ONLY TO THE UNSHADED PORTION OF THE MAP

North American Datum 1983, New York East

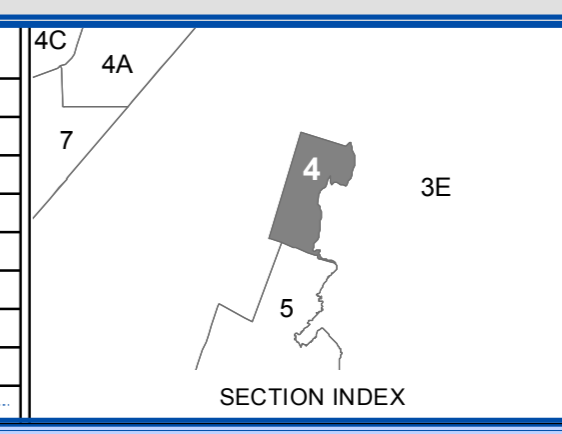


Owned & Maintained by:  
**Office of Real Property Services**  
 Sullivan County Government Center  
 100 North St. Monticello, NY 12701  
 Phone: (845) 897-2221

REVISION TABLE	
DATE	CHANGES
10/6/2011	Combo 4 - 2-3, 4&6 are now void and now plo 4 - 2-7

SPECIAL DISTRICTS			
TYPE	SYMBOL	NAME	ARLM NO.
SCHOOL	SCH	ELLRED	483401
FIRE	FD	TOWN OF LUMBERLAND	FD070

LEGEND	
STATE OR COUNTY LINE	TAX MAP BLOCK NO. (4)
CITY/TOWN OR VILLAGE LINE	FILED PLAN LOT NO. (9)
BLOCK LIMIT	FILED PLAN BLOCK NO. (3)
SPECIAL DISTRICT LINE	TAX MAP LOT NO. (2)
EASEMENT LINE	AREA (From Deed) 13.6A
PROPERTY LINE	AREA (CALC) 14.2AC
FILED PLAN LOT LINE	DIMENSION (From Deed) 2.6
PATENT LINE	DIMENSION (Scared) 079
MATCH LINE	STREAM



TAX MAP  
**TOWN OF LUMBERLAND**  
 SULLIVAN COUNTY, NEW YORK  
 North American datum 1983, State Plane New York East Feet

Photo No: 3-32-33-34 Date of Map: 10/9/2003  
 Date of Photo: 6/5/1954 Scale: 1" = 100'  
 Section No: 4

Current to: 10/17/2018



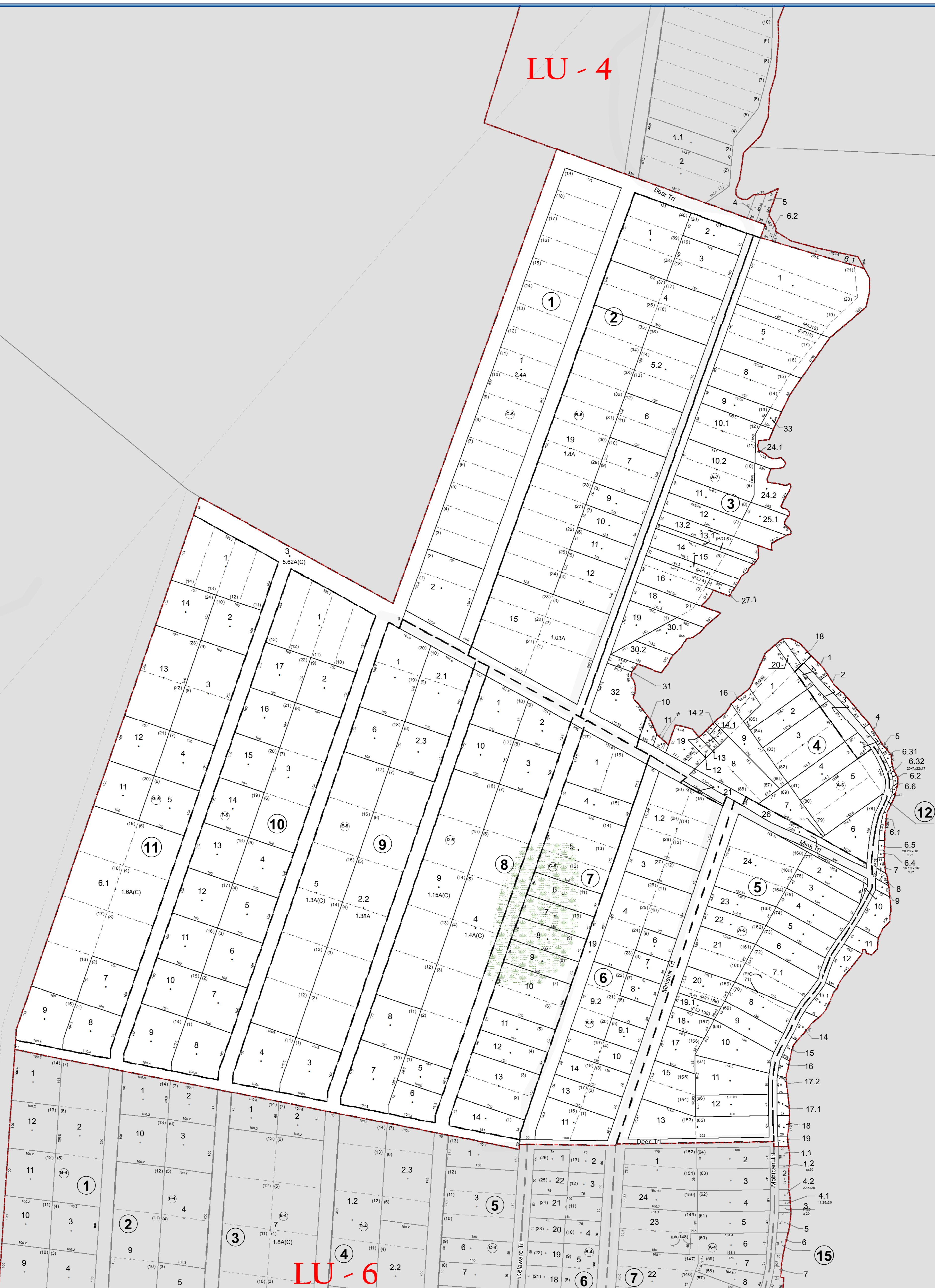
LU - 4

LU - 3E

LU - 6

11  
.5A

10  
131A(C)



per section 1087

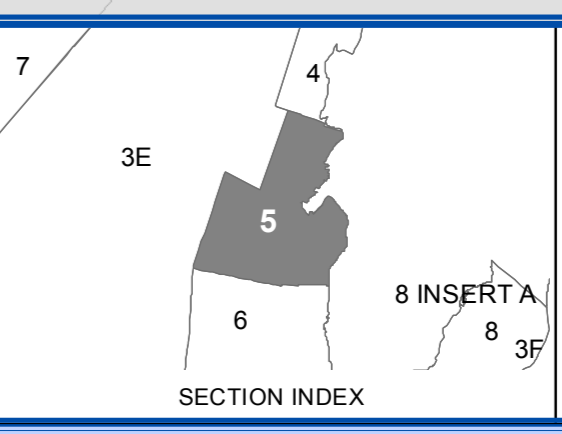
**SULLIVAN COUNTY  
TAX MAP DEPARTMENT**  
FOR TAX PURPOSES ONLY  
NOT TO BE USED FOR CONVEYANCE  
LEGEND APPLIES ONLY TO THE  
UNSHADED PORTION OF THE MAP  
North American Datum 1983, New York East

**Sullivan  
COUNTY CATSKILLS**  
Municipality of Opportunity  
Office of Real Property Services  
Sullivan County Government Center  
100 North St., Monticello, NY 12701  
Phone: (845) 897-2221

REVISION TABLE	
DATE	CHANGES
1/9/2018	Added ROW per old sub 5-1-1 south through 5-4-19
6/21/2014	Combo 5-1-1, 1, 2, 16 are now void and now plo 6.4
6/19/2013	Combo 5-6-7, 2 is now void and now plo 9
6/19/2013	Combo 5-12-13, 2 is now void and now plo 14
12/31/2012	Lot Imp 6-6-17 into 17.1 & 17.2
12/31/2012	Combo 5-6-17, 1 is now void and now plo 3
12/31/2012	Combo 5-6-5, 16, 17, 2 are now void now plo 4
11/17/2011	Combo 5-12-6, 34 is now void and now plo 6.5

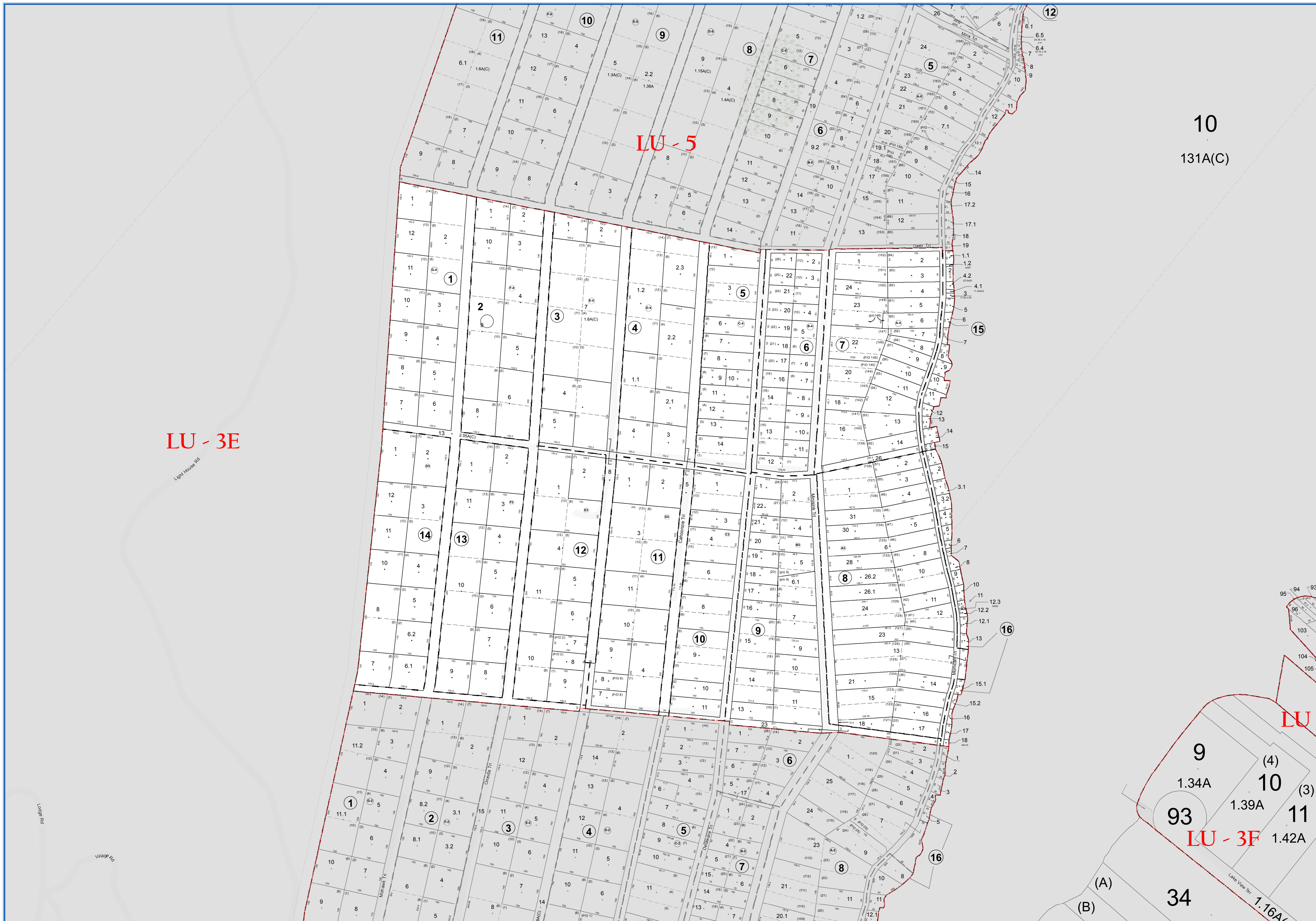
SPECIAL DISTRICTS			
TYPE	SYMBOL	NAME	ARLM NO.
SCHOOL	SCH	ELLRED	483401
FIRE	FD	TOWN OF LUMBERLAND	FD070

LEGEND	
STATE OR COUNTY LINE	TAX MAP BLOCK NO.
CITY/TOWN OR VILLAGE LINE	FILED PLAN LOT NO.
BLOCK/LOT BOUNDARY	FILED PLAN BLOCK NO.
TAX MAP LOT NO.	AREA (From Deed)
EASEMENT LINE	AREA (Calculated)
PROPERTY LINE	FILED PLAN LOT NO.
FILED PLAN LOT LINE	DIMENSION (From Deed)
PATENT LINE	DIMENSION (Scribed)
MATCH LINE	STREAM



TAX MAP  
**TOWN OF LUMBERLAND**  
SULLIVAN COUNTY, NEW YORK  
North American datum 1983, State Plane New York East Feet  
Photo No: 3323334 Date of Map: 12/7/1995  
Date of Photo: 6/5/1994 Scale: 1" = 100'  
Section No: 5  
Current to: 10/17/2018





LU - 3E

LU - 5

10  
131A(C)

LU  
9  
1.34A  
10  
1.39A  
11  
1.42A  
LU - 3F

SULLIVAN COUNTY  
TAX MAP DEPARTMENT  
FOR TAX PURPOSES ONLY  
NOT TO BE USED FOR CONVEYANCE  
LEGEND APPLIES ONLY TO THE  
UNSHADED PORTION OF THE MAP  
North American Datum 1983, New York East

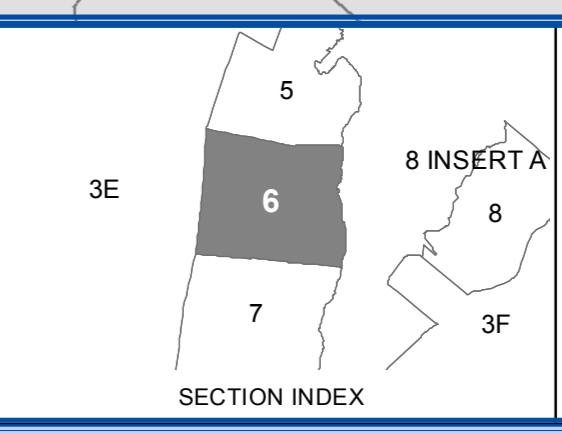
**Sullivan**  
COUNTY CATSKILLS  
Mountains of Opportunity  
Owned & Maintained by:  
**Office of Real Property Services**  
Sullivan County Government Center  
100 North St. Monticello, NY 12701  
Phone: (845) 897-2221

REVISION TABLE			
DATE	CHANGES	DATE	CHANGES
10/6/2011	Combo 6-3-3&6 are now void and now pto 6-3-4		
11/10/2008	Combo 6-14-5-1 & 9-2 now void & now pto 6-14-8		
11/29/2007	6-8-6 is now void and is now pto 6-8-10		
10/27/2003			

SPECIAL DISTRICTS			
TYPE	SYMBOL	NAME	ARL.M. NO.
SCHOOL	SCH	ELLRED	483401
FIRE	FD	TOWN OF LUMBERLAND	FD070

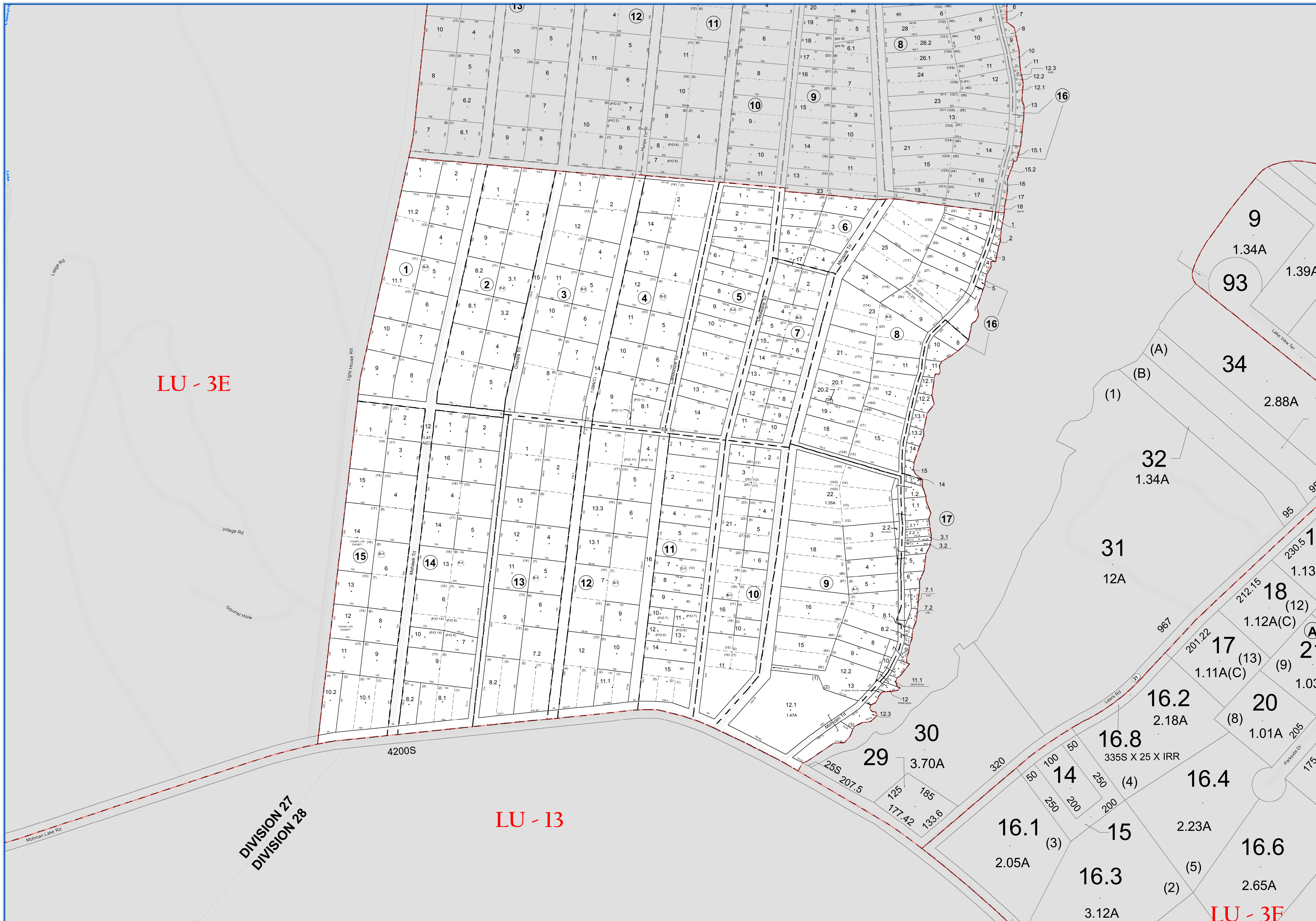
LEGEND			
STATE OR COUNTY LINE	TAX MAP BLOCK NO.	C	
CITY/TOWN OR VILLAGE LINE	FILED PLAN LOT NO.	D	
BLOCK LIMIT	FILED PLAN BLOCK NO.	E	
SPECIAL DISTRICT LINE	TAX MAP LOT NO.	F	
EASEMENT LINE	AREA (From Deed)	G	
PROPERTY LINE	AREA (Calculated)	H	
FILED PLAN LOT LINE	DIMENSION (From Deed)	I	
PATENT LINE	DIMENSION (Searched)	J	
MATCHLINE	STREAM	K	

SECTION INDEX	
3E	6
7	8
8	3F



TAX MAP  
**TOWN OF LUMBERLAND**  
SULLIVAN COUNTY, NEW YORK  
North American datum 1983, State Plane New York East Feet  
Photo No: 3-32-33-34 Date of Map: 12/7/1995  
Date of Photo: 6/5/1994 Scale: 1" = 100'  
Section No: 6  
Current to: 10/17/2018





LU - 3E

LU - 13

LU - 3F

DIVISION 27  
DIVISION 28

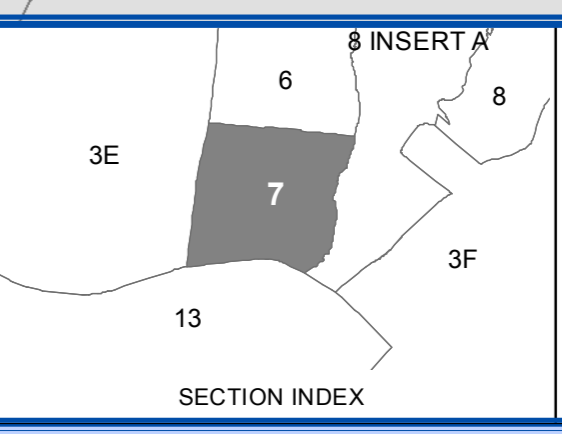
SULLIVAN COUNTY  
TAX MAP DEPARTMENT  
FOR TAX PURPOSES ONLY  
NOT TO BE USED FOR CONVEYANCE  
LEGEND APPLIES ONLY TO THE  
UNSHADED PORTION OF THE MAP  
North American Datum 1983, New York East

**Sullivan**  
COUNTY CATSKILLS  
Ministry of Opportunity  
Owned & Maintained by:  
**Office of Real Property Services**  
Sullivan County Government Center  
100 North St. Monticello, NY 12701  
Phone: (845) 897-2221

REVISION TABLE			
DATE	CHANGES	DATE	CHANGES
9/30/2014	2 Lot Subdivision 7-17-2 into 2.1 & 2.2		
9/21/2014	Corridor 7-15-S-B "New Road" and show pto-4		
11/7/2009	New survey updated dimensions on 7-5-9		
7/6/2007	Combined 7-13-14 with 7-13-1		
10/6/2003			

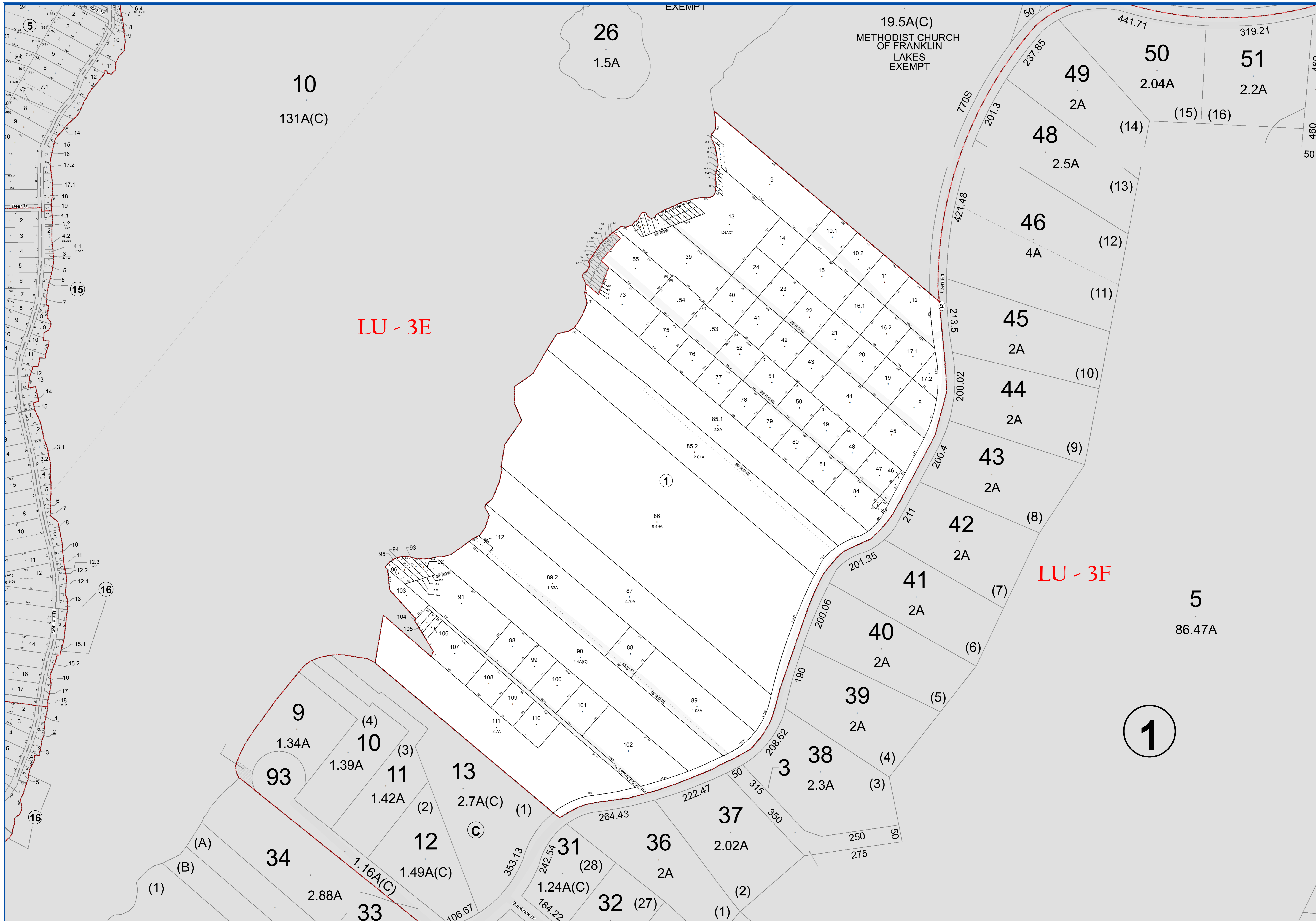
SPECIAL DISTRICTS							
TYPE	SYMBOL	NAME	ARLM NO.	TYPE	SYMBOL	NAME	ARLM NO.
SCHOOL	SCH	ELDRED	483401				
FIRE	FD	TOWN OF LUMBERLAND	FD070				

LEGEND	
STATE OR COUNTY LINE	TAX MAP BLOCK NO. (4)
CITY/TOWN OR VILLAGE LINE	FILED PLAN LOT NO. (9)
BLOCK/LINE	FILED PLAN BLOCK NO. (6)
SPECIAL DISTRICT LINE	TAX MAP LOT NO. (3)
EASEMENT LINE	AREA (From Deed) 13.6A
PROPERTY LINE	AREA (Call/Map) 14.2A(C)
FILED PLAN LOT LINE	DIMENSION (From Deed) 2.6
PATENT LINE	DIMENSION (Search) 079
MATCHLINE	STREAM



TAX MAP  
**TOWN OF LUMBERLAND**  
SULLIVAN COUNTY, NEW YORK  
North American datum 1983, State Plane New York East Feet  
Photo No: 3-32-33.34 Date of Map: 12/7/1995  
Date of Photo: 6/5/1994 Scale: 1" = 100'  
Section No: 7  
Current to: 10/17/2018





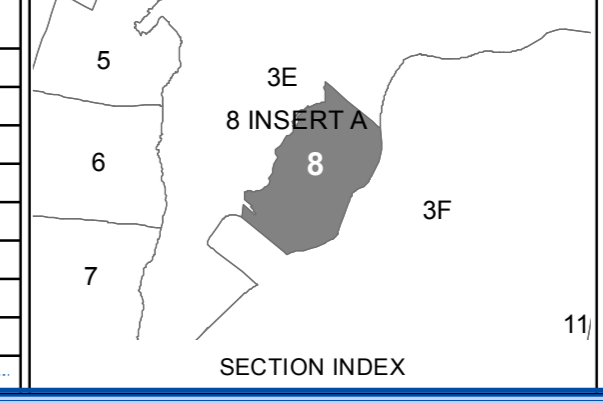
**SULLIVAN COUNTY TAX MAP DEPARTMENT**  
 FOR TAX PURPOSES ONLY  
 NOT TO BE USED FOR CONVEYANCE  
 LEGEND APPLIES ONLY TO THE UNSHADED PORTION OF THE MAP  
 North American Datum 1983, New York East

**Sullivan COUNTY CATSKILLS**  
 Mountains of Opportunity  
 Office of Real Property Services  
 Sullivan County Government Center  
 100 North St. Monticello, NY 12701  
 Phone: (845) 897-2221

REVISION TABLE			
DATE	CHANGES	DATE	CHANGES
5/16/2008	Parcel 8-1-88-1 split into 88-1 & 112 (drawn incorrect)		
5/16/2008	Road Frontage & Storage incorrect on 8-1-88-1		
5/16/2008	15' ROW added across 8-1-88-1, 89-2 & 112		
5/16/2008	Dimensions incorrect on 8-1-88 updated		
3/3/2000			

SPECIAL DISTRICTS			
TYPE	SYMBOL	NAME	ARLM NO.
SCHOOL	SCH	ELDRED	483401
FIRE	FD	TOWN OF LUMBERLAND	FD070

LEGEND	
STATE OR COUNTY LINE	TAX MAP BLOCK NO.
CITY/TOWN OR VILLAGE LINE	FILED PLAN LOT NO.
BLOCK LIMIT	FILED PLAN BLOCK NO.
SPECIAL DISTRICT LINE	TAX MAP LOT NO.
EASEMENT LINE	AREA (From Deed)
PROPERTY LINE	AREA (Calculated)
FILED PLAN LOT LINE	DIMENSION (From Deed)
PATENT LINE	DIMENSION (Scribed)
MATCH LINE	STREAM



**TOWN OF LUMBERLAND**  
 SULLIVAN COUNTY, NEW YORK  
 North American datum 1983, State Plane New York East Feet  
 Photo No: 33233 Date of Map: 12/7/1995  
 Date of Photo: 6/5/1994 Scale: 1" = 100'  
 Section No: 8  
 Current to: 10/17/2018



10  
131A(C)

LU - 3E

LU - 8

1

LU

**SULLIVAN COUNTY  
TAX MAP DEPARTMENT**  
FOR TAX PURPOSES ONLY  
NOT TO BE USED FOR CONVEYANCE

**LEGEND APPLIES ONLY TO THE  
UNSHADED PORTION OF THE MAP**

North American Datum 1983, New York East

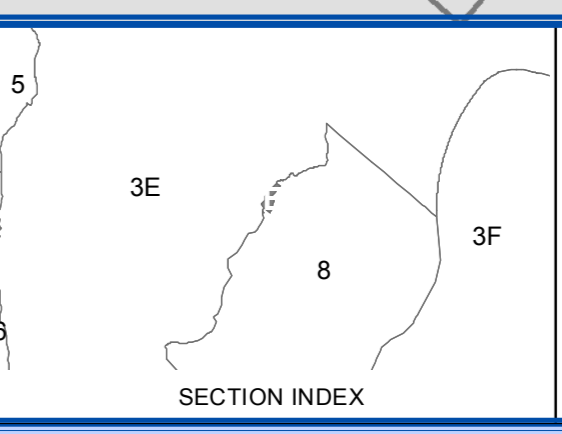


Office of Real Property Services  
Sullivan County Government Center  
100 North St. Monticello, NY 12701  
Phone: (845) 897-2221

REVISION TABLE			
DATE	CHANGES	DATE	CHANGES

SPECIAL DISTRICTS											
TYPE	SYMBOL	NAME	ARLM NO.	TYPE	SYMBOL	NAME	ARLM NO.	TYPE	SYMBOL	NAME	ARLM NO.

LEGEND	
STATE OR COUNTY LINE	TAX MAP BLOCK NO. (4)
CITY/TOWN OR VILLAGE LINE	FILED PLAN LOT NO. (5)
BLOCK LIMIT	FILED PLAN BLOCK NO. (6)
SPECIAL DISTRICT LINE	TAX MAP LOT NO. (7)
EASEMENT LINE	AREA (From Deed) 13.6A
PROPERTY LINE	AREA (Calculated) 14.2A(C)
FILED PLAN LOT LINE	DIMENSION (From Deed) 2.6
PATENT LINE	DIMENSION (Scribed) 079
MATCH LINE	STREAM

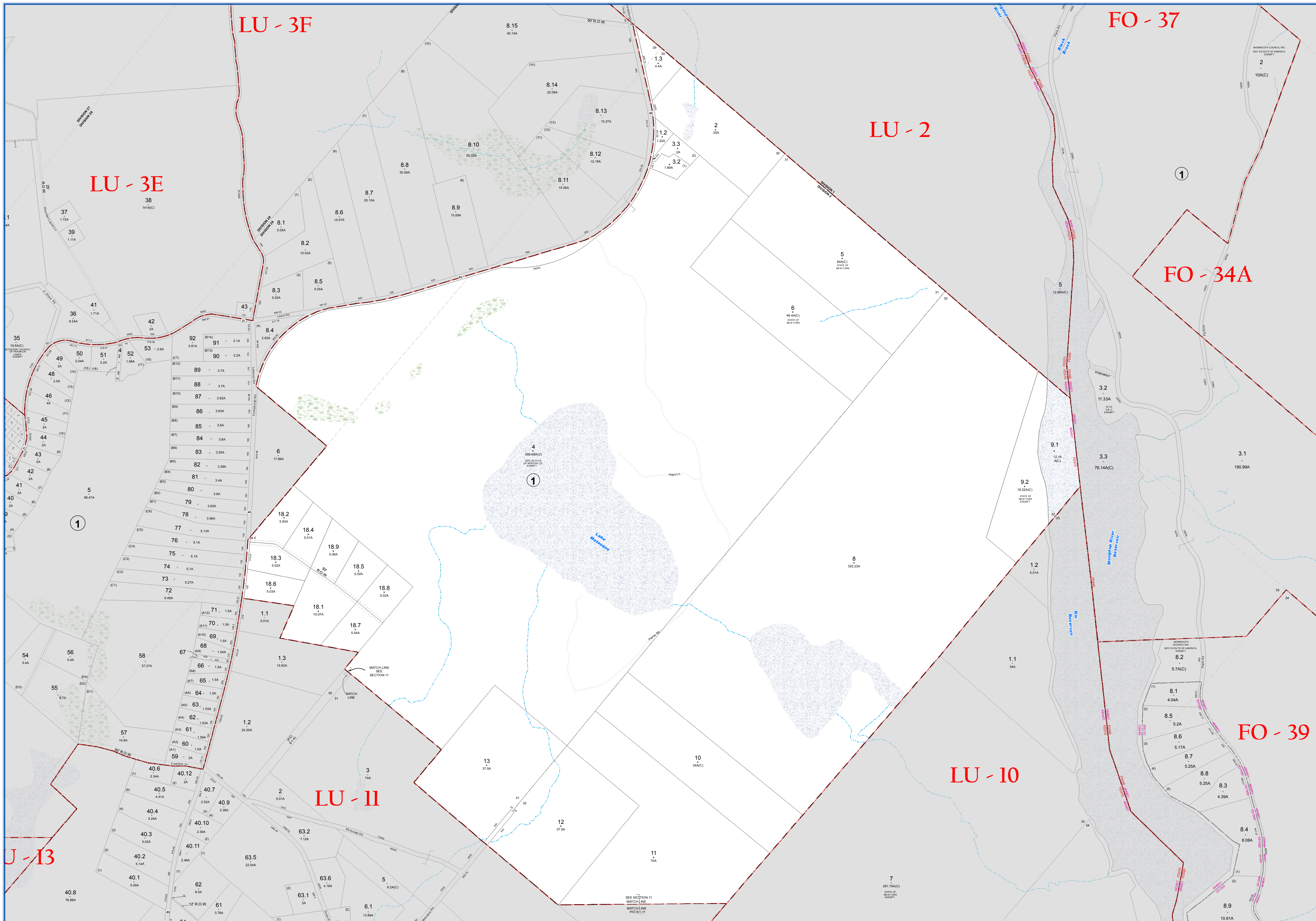


TAX MAP  
**TOWN OF LUMBERLAND**  
SULLIVAN COUNTY, NEW YORK  
North American datum 1983, State Plane New York East Feet

Photo No: 33233 Date of Map: 12/7/1965  
Date of Photo: 6/5/1964 Scale: 1" = 50'  
Section No: 8 INSERT A

Current to: 10/17/2018





**SULLIVAN COUNTY TAX MAP DEPARTMENT**

FOR TAX PURPOSES ONLY  
NOT TO BE USED FOR CONVEYANCE

LEGEND APPLIES ONLY TO THE UNSHADED PORTION OF THE MAP

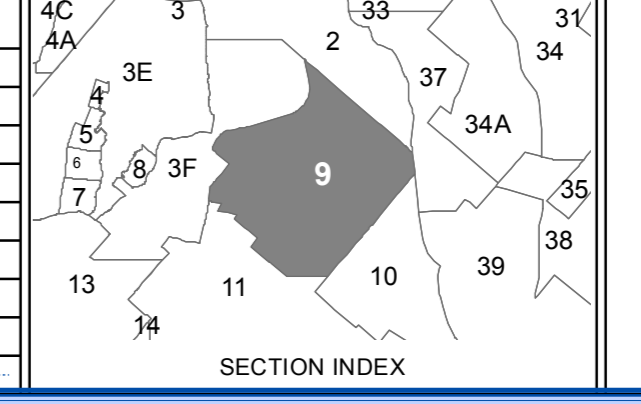
North American Datum 1983, New York East

Owned & Maintained by:  
**Office of Real Property Services**  
Sullivan County Government Center  
100 North St., Monticello, NY 12701  
Phone: (845) 897-2221

REVISION TABLE			
DATE	CHANGES	DATE	CHANGES
10/15/2003			
3/6/2007			
4/20/1990			
8/8/1998			
12/12/1997			

SPECIAL DISTRICTS			
TYPE	SYMBOL	NAME	ARLM NO.
FIRE	FD	TOWN OF LUMBERLAND	FD070
SCHOOL	SCH	ELDRIDG	483601
FIRE	FD	FORESTBURGH	FD040
SCHOOL	SCH	MONTECELLO	484601

LEGEND	
STATE OR COUNTY LINE	TAX MAP BLOCK NO.
CITY/TOWN OR VILLAGE LINE	FILED PLAN LOT NO.
BLOCK LIMIT	FILED PLAN BLOCK NO.
SPECIAL DISTRICT LINE	TAX MAP LOT NO.
EASEMENT LINE	AREA (SAL/AM)
PROPERTY LINE	AREA (SAL/AM)
FILED PLAN LINE	DIMENSION (From Deed)
PATENT LINE	DIMENSION (Sched)
MATCHLINE	STREAM



**TOWN OF LUMBERLAND**

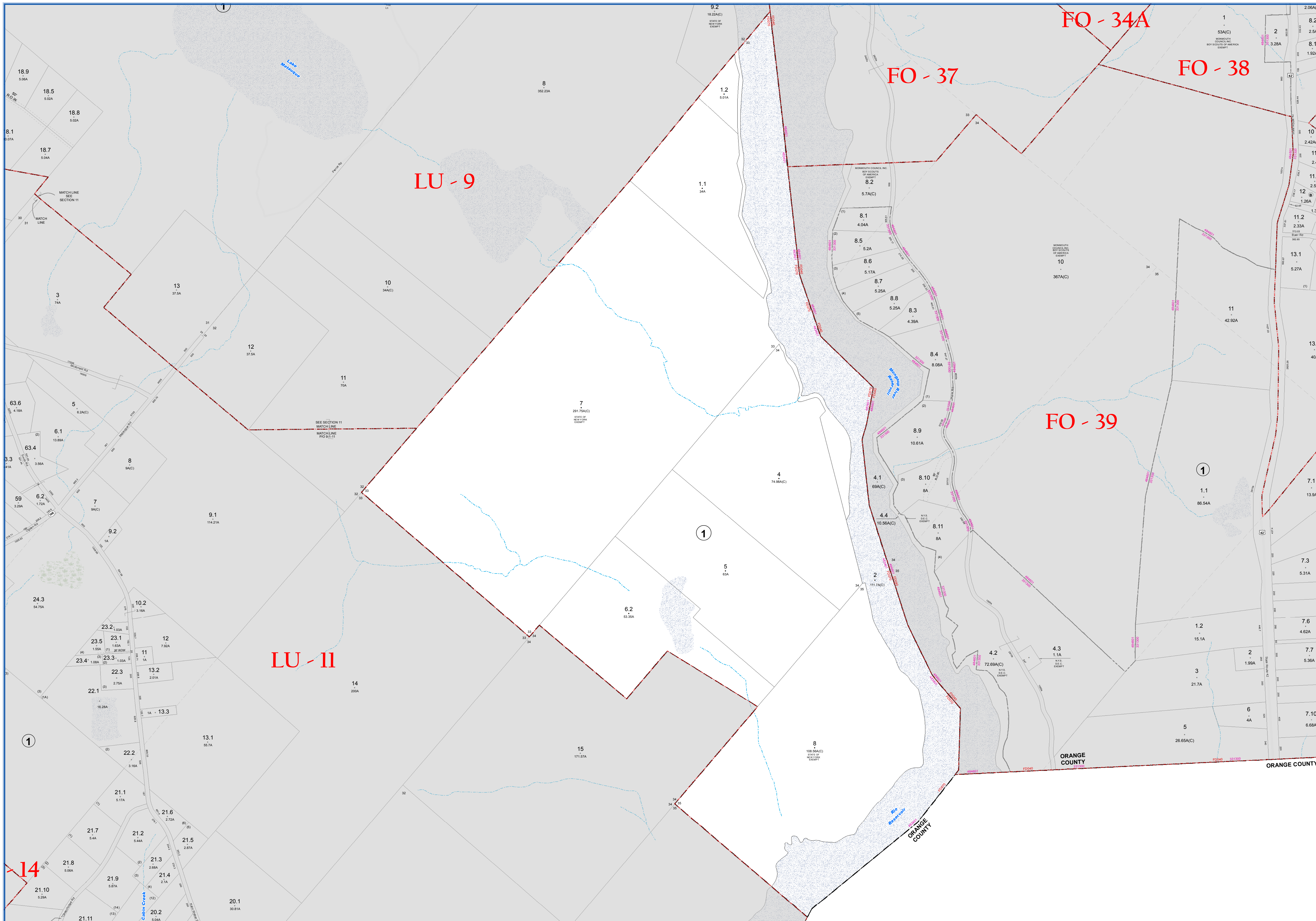
SULLIVAN COUNTY, NEW YORK

North American datum 1983, State Plane New York East Feet

Photo No: 3313233 Date of Map: 2/5/1997  
Date of Photo: 6/5/1994 Scale: 1" = 400'  
Section No: 9

Current to: 10/17/2018





**SULLIVAN COUNTY TAX MAP DEPARTMENT**  
 FOR TAX PURPOSES ONLY  
 NOT TO BE USED FOR CONVEYANCE

**LEGEND APPLIES ONLY TO THE UNSHADED PORTION OF THE MAP**

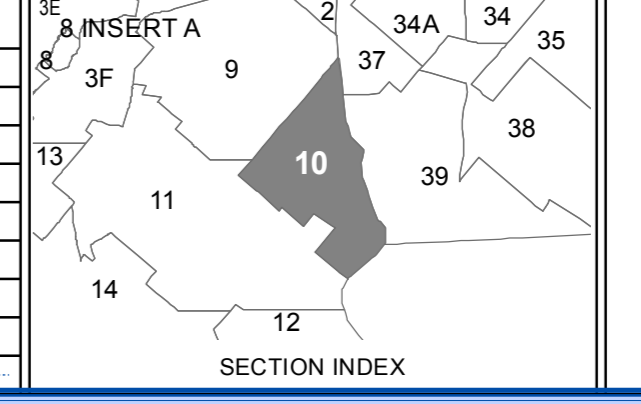
North American Datum 1983, New York East



REVISION TABLE			
DATE	CHANGES	DATE	CHANGES
10/14/2003			
5/6/2000			
3/5/1997			
1/25/1995			
5/19/1993			
8/3/1991			

SPECIAL DISTRICTS			
TYPE	SYMBOL	NAME	ARLM NO.
FIRE	FD	TOWN OF LUMBERLAND	FD070
FIRE	FD	FORESTBURGH	FD040
SCHOOL	SCH	ELDRID	45241
SCHOOL	SCH	MONTECELLO	48461
SCHOOL	SCH	PORT JERVIS	33130

LEGEND	
STATE OR COUNTY LINE	TAX MAP BLOCK NO.
CITY/TOWN OR VILLAGE LINE	FILED PLAN LOT NO.
BLOCK LIMIT	FILED PLAN BLOCK NO.
SPECIAL DISTRICT LINE	TAX MAP LOT NO.
EASEMENT LINE	AREA (From Deed)
PROPERTY LINE	AREA (Salvaged)
FILED PLAN LOT LINE	DIMENSION (From Deed)
PATENT LINE	DIMENSION (Scribed)
MATCHLINE	STREAM

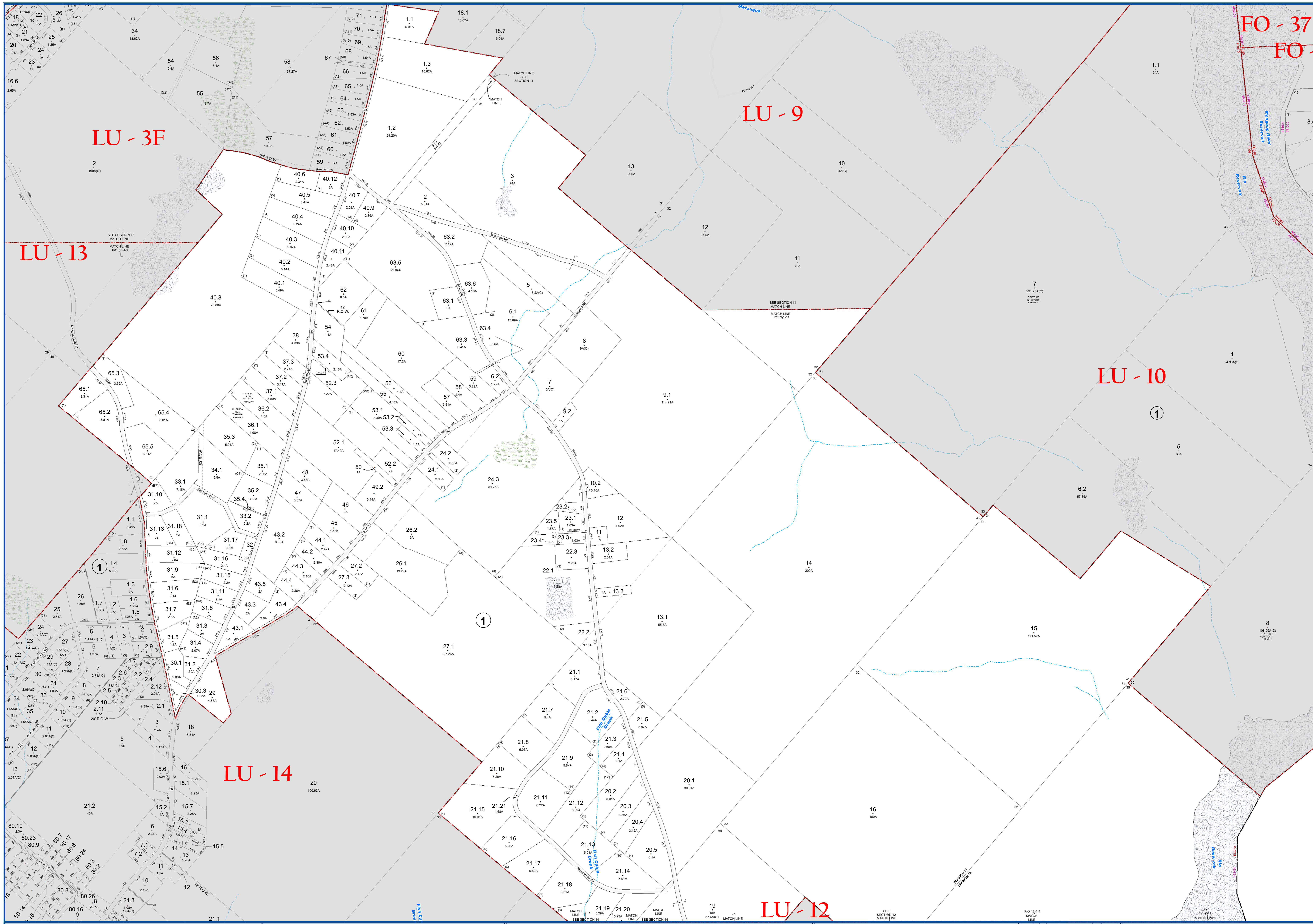


**TOWN OF LUMBERLAND**  
 SULLIVAN COUNTY, NEW YORK  
 North American datum 1983, State Plane New York East Feet

Photo No: 33132 Date of Map: 12/5/1990  
 Date of Photo: 6/5/1994 Scale: 1" = 400'  
 Section No: 10

Current to: 10/18/2018






**SULLIVAN COUNTY TAX MAP DEPARTMENT**  
 FOR TAX PURPOSES ONLY  
 NOT TO BE USED FOR CONVEYANCE

LEGEND APPLIES ONLY TO THE UNSHADED PORTION OF THE MAP

North American Datum 1983, New York East

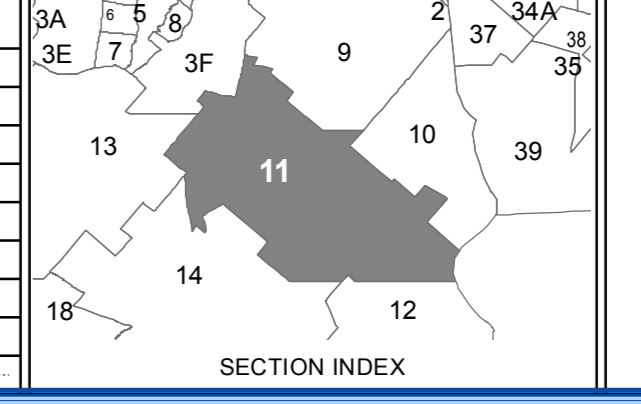


Owned & Maintained by  
**Office of Real Property Services**  
 Sullivan County Government Center  
 100 North St. Monticello, NY 12701  
 Phone: (849) 897-2271

REVISION TABLE		REVISION TABLE	
DATE	CHANGES	DATE	CHANGES
4/4/2017	Combo 11-1-53.5 void now p11-1-53.4	11/29/2007	11-1-35.2 split into 11-1-35.2 & 35.4 by deed# 34171
4/4/2017	Combo 11-1-53.7 void now p11-1-52.3	11/29/2006	Combined 11-1-31.20 & 31.19 with 3.1
3/12/2017	Lot Imp 11-1-53.1 into 53.1, 53.6 & 53.7	10/29/2003	
3/22/2012	Lot Imp 11-1-49 into 49.1 & 49.2	8/23/2001	REVISED & REDRAWN
3/22/2012	Combo 11-1-49.1 is now void and now pro# 2.1		
5/3/2010	2 Lot Subdivision of 11-1-40.6 into 40.6 & 40.12		
10/20/08	New survey updated acreage & Road Frontage on 11-1-57		
12/11/2007	New survey updated acreage on 11-1-63.3 & 63.4		

SPECIAL DISTRICTS			
TYPE	SYMBOL	NAME	ARL/M NO.
SCHOOL	SCH	ELDRD	483401
FIRE	FD	TOWN OF LUMBERLAND	FD070

LEGEND			
STATE OR COUNTY LINE	---	TAX MAP BLOCK NO.	(4)
CITY TOWN OR VILLAGE LINE	---	FILED PLAN LOT NO.	(8)
BLOCK LIMIT	---	FILED PLAN BLOCK NO.	(10)
SPECIAL DISTRICT LINE	---	TAX MAP LOT NO.	(2)
EASEMENT LINE	---	AREA (SALM) (2)	
PROPERTY LINE	---	AREA (SALM) (14.2A)	
FILED PLAN LOT LINE	---	DIMENSION (FROM DEED)	24
PATENT LINE	---	DIMENSION (SALM)	778
MATCH LINE	---	STREAM	

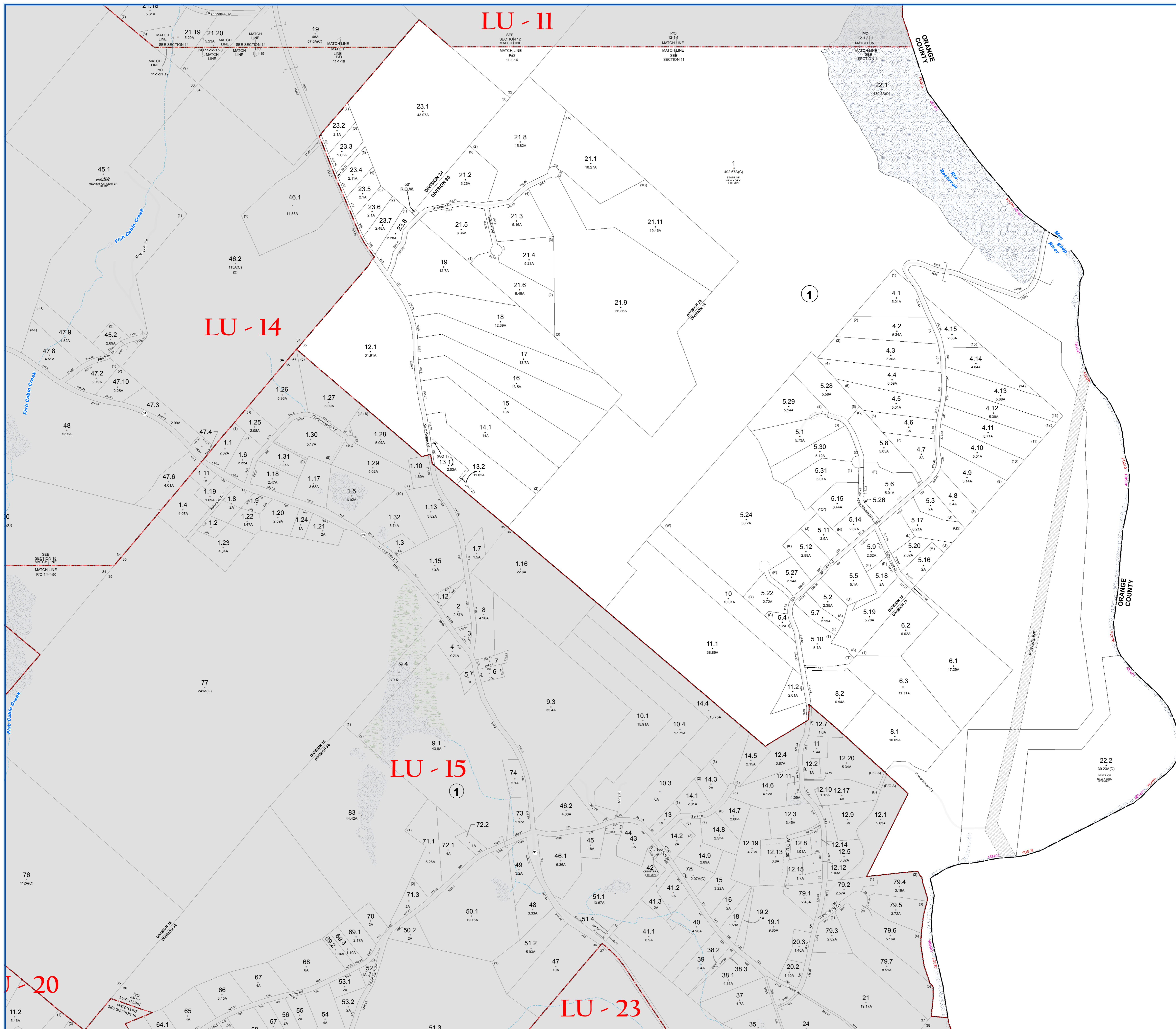


**TOWN OF LUMBERLAND**  
 SULLIVAN COUNTY, NEW YORK  
 North American datum 1983, State Plane New York East Feet

Photo No: 33132.33 Date of Map: 8/23/2001  
 Date of Photo: 6/5/1994 Scale: 1" = 400'  
 Section No: 11

Current to: 10/16/2018





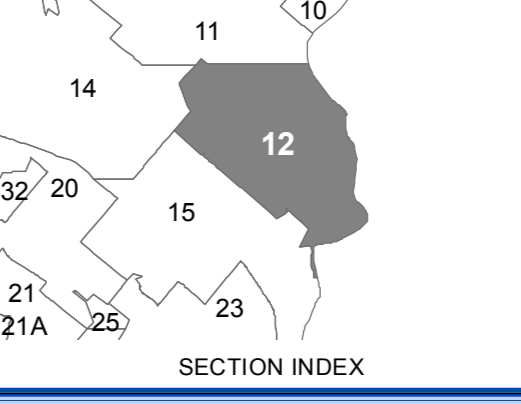
**SULLIVAN COUNTY TAX MAP DEPARTMENT**  
 FOR TAX PURPOSES ONLY  
 NOT TO BE USED FOR CONVEYANCE  
 LEGEND APPLIES ONLY TO THE UNSHADED PORTION OF THE MAP  
 North American Datum 1983, New York East



REVISION TABLE	
DATE	CHANGES
12/30/2014	Combo 12-1-9 is now void and now plo 8.2

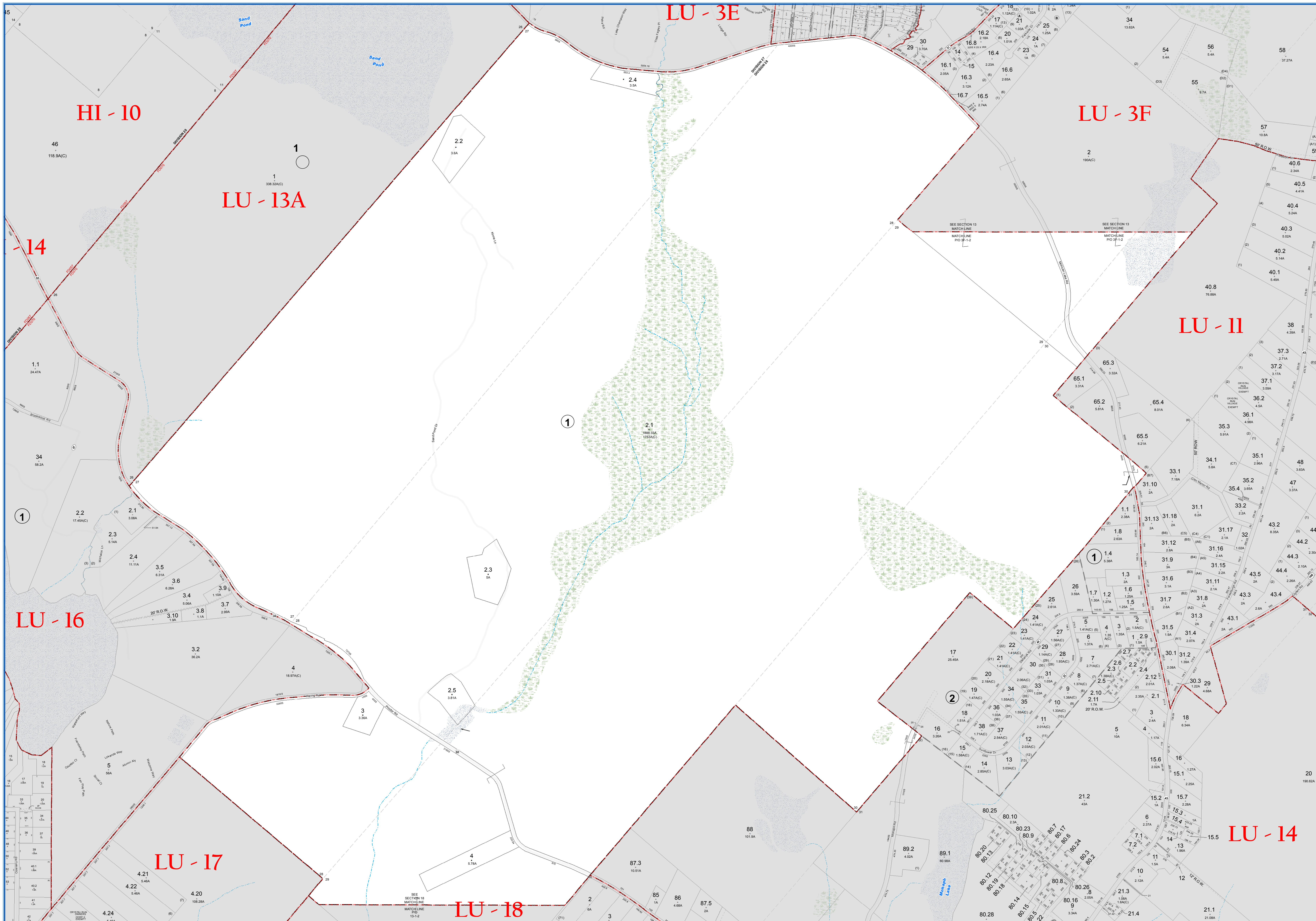
SPECIAL DISTRICTS			
TYPE	SYMBOL	NAME	ARLM NO.
FIRE	FD	TOWN OF LUMBERLAND	FD070
SCHOOL	SCH	ELMER	481901
SCHOOL	SCH	PORT JERVIS	331200

LEGEND	
STATE OR COUNTY LINE	TAX MAP BLOCK NO.
CITY/TOWN OR VILLAGE LINE	FILED PLAN LOT NO.
BLOCK/LOT	FILED PLAN BLOCK NO.
SPECIAL DISTRICT LINE	TAX MAP LOT NO.
EASEMENT LINE	AREA (Sullivan Deed)
PROPERTY LINE	AREA (Sullivan Deed)
FILED PLAN LOT LINE	DIMENSION (from Deed)
PATENT LINE	DIMENSION (Sullivan)
MATCHLINE	STREAM



TAX MAP  
**TOWN OF LUMBERLAND**  
 SULLIVAN COUNTY, NEW YORK  
 North American datum 1983, State Plane New York East Feet  
 Photo No. 22324.253.30.31.32 Date of Map 10/29/2003  
 Date of Photo 6/5/1994 Scale 1" = 400'  
 Section No. 12  
 Current to: 10/16/2018





**SULLIVAN COUNTY TAX MAP DEPARTMENT**  
 FOR TAX PURPOSES ONLY  
 NOT TO BE USED FOR CONVEYANCE

**LEGEND APPLIES ONLY TO THE UNSHADED PORTION OF THE MAP**

North American Datum 1983, New York East



REVISION TABLE			
DATE	CHANGES	DATE	CHANGES

SPECIAL DISTRICTS			
TYPE	SYMBOL	NAME	ARL.M. NO.
FIRE	FD	TOWN OF LUMBERLAND	FD070
FIRE	FD	HIGHLAND LAKE FIRE PROT. DIST.	FD067
SCHOOL	SGH	ELDRID	485401

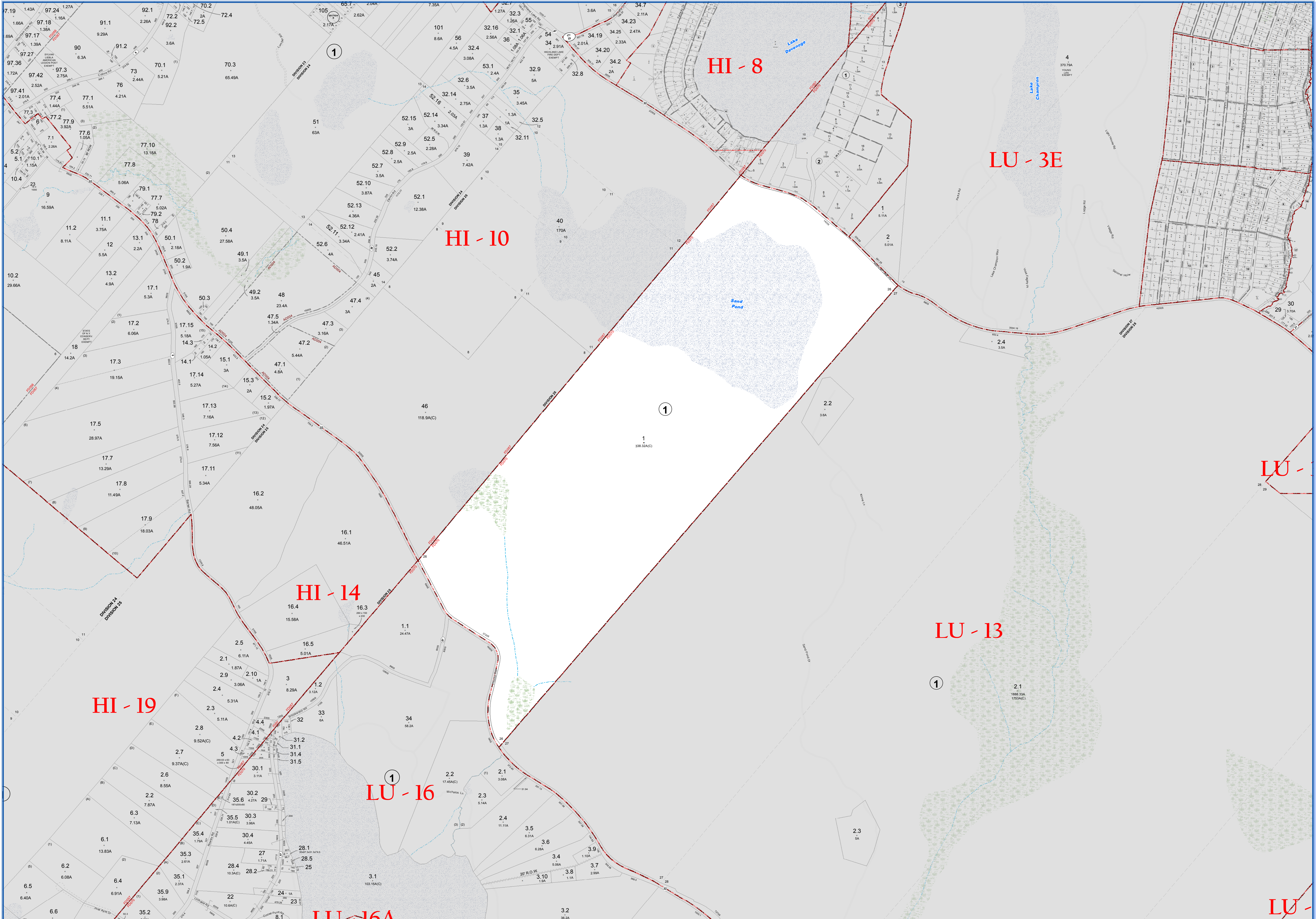
LEGEND	
STATE OR COUNTY LINE	TAX MAP BLOCK NO.
CITY/TOWN OR VILLAGE LINE	FILED PLAN LOT NO.
BLOCK LIMIT	FILED PLAN BLOCK NO.
SPECIAL DISTRICT LINE	TAX MAP LOT NO.
EASEMENT LINE	AREA (From Deed)
PROPERTY LINE	AREA (Call/Map)
FILED PLAN LINE	DIMENSION (From Deed)
PATENT LINE	DIMENSION (Square)
MATCHLINE	STREAM

**TOWN OF LUMBERLAND**  
 SULLIVAN COUNTY, NEW YORK  
 North American datum 1983, State Plane New York East Feet

Photo No: 212.22.23.32.33.34 Date of Map: 12/3/2003  
 Date of Photo: 6/5/1954 Scale: 1" = 400'  
 Section No: 13

Current to: 10/16/2018





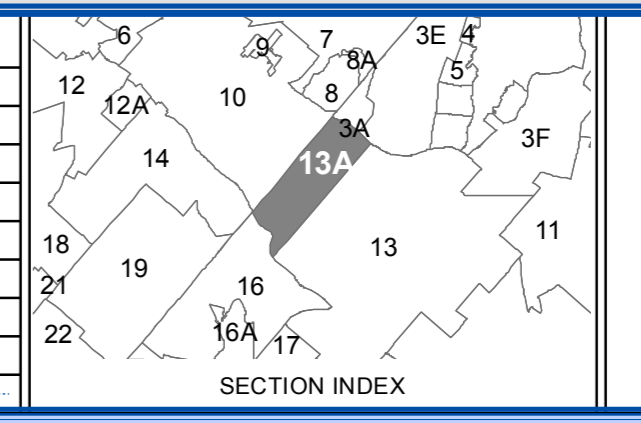
**SULLIVAN COUNTY TAX MAP DEPARTMENT**  
 FOR TAX PURPOSES ONLY  
 NOT TO BE USED FOR CONVEYANCE  
 LEGEND APPLIES ONLY TO THE UNSHADED PORTION OF THE MAP  
 North American Datum 1983, New York East



REVISION TABLE			
DATE	CHANGES	DATE	CHANGES

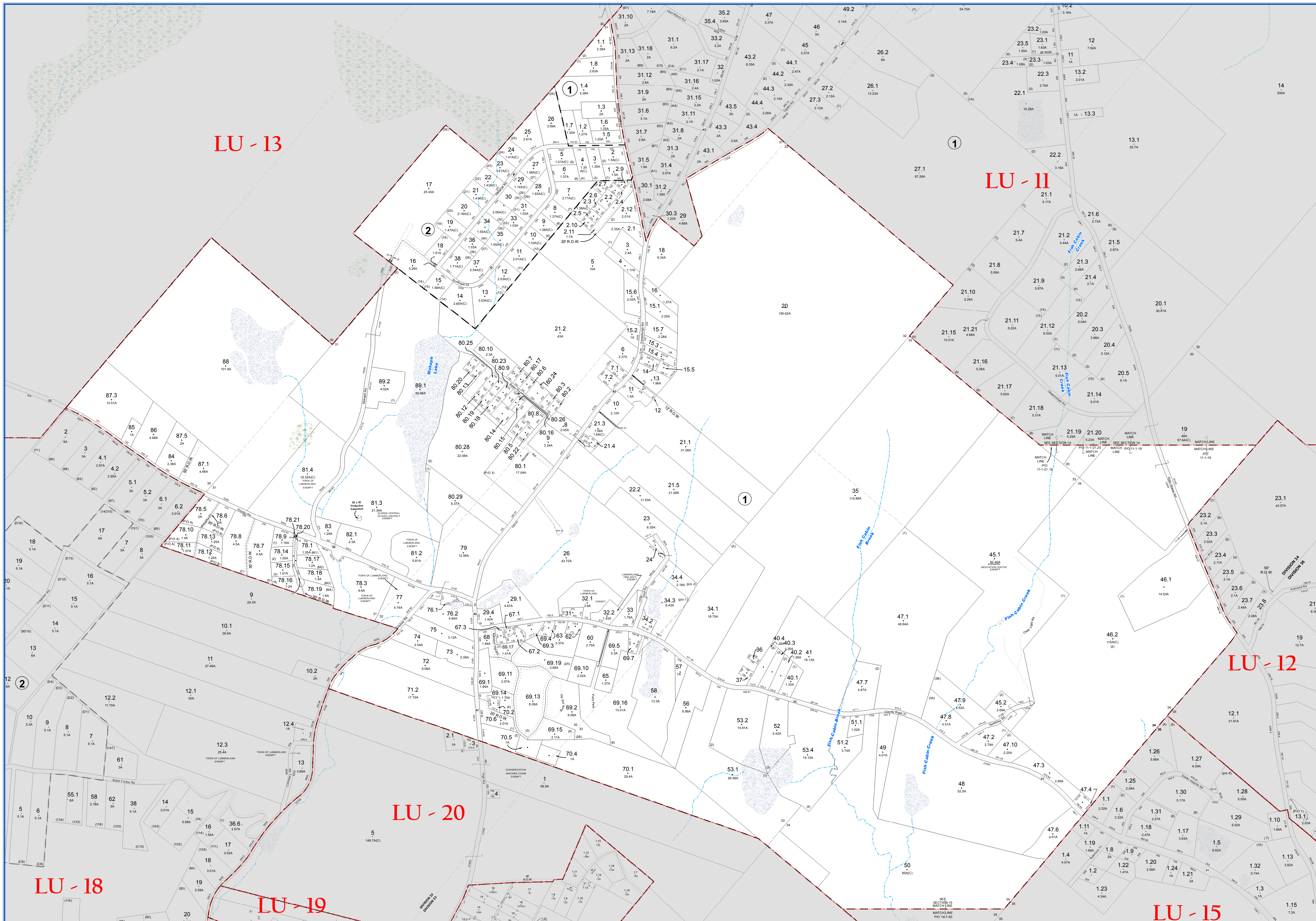
SPECIAL DISTRICTS			
TYPE	SYMBOL	NAME	ARLM NO.
FIRE	FD	TOWN OF LUMBERLAND	FD070
FIRE	FD	HIGHLAND LAKE FIRE PROT. DIST.	FD057
SCHOOL	SGH	ELDRD	483401

LEGEND	
STATE OR COUNTY LINE	TAX MAP BLOCK NO.
CITY/TOWN OR VILLAGE LINE	FILED PLAN LOT NO.
BLOCK LIMIT	FILED PLAN BLOCK NO.
SPECIAL DISTRICT LINE	TAX MAP LOT NO.
EASEMENT LINE	AREA (From Deed)
PROPERTY LINE	AREA (Salvaged)
FILED PLAN LOT LINE	DIMENSION (From Deed)
PATENT LINE	DIMENSION (Scribed)
MATCH LINE	STREAM



TAX MAP  
**TOWN OF LUMBERLAND**  
 SULLIVAN COUNTY, NEW YORK  
 North American datum 1983, State Plane New York East Feet  
 Photo No: 22122233-323334 Date of Map: 10/31/2003  
 Date of Photo: 6/5/1954 Scale: 1" = 400'  
 Section No: 13A  
 Current to: 10/16/2018





**SULLIVAN COUNTY TAX MAP DEPARTMENT**  
 FOR TAX PURPOSES ONLY  
 NOT TO BE USED FOR CONVEYANCE

LEGEND APPLIES ONLY TO THE UNSHADED PORTION OF THE MAP

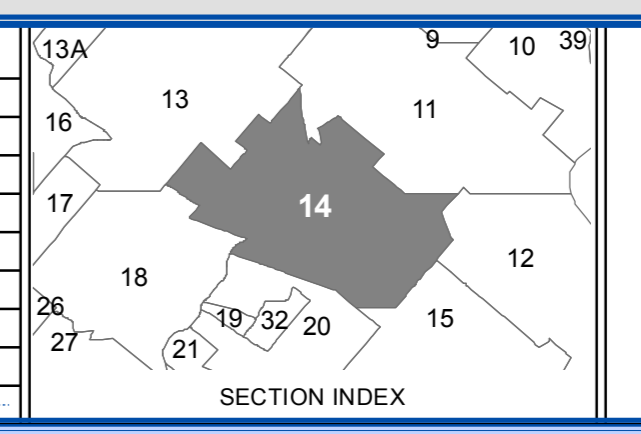
North American Datum 1983, New York East



REVISION TABLE	
DATE	CHANGES
7/26/2015	Combo: 14-1-38 void now 14-1-35
10/24/2008	Updated acreage on 14-1-20 to reflect deed acreage
10/20/08	Revised ROW Parcel 14-1-58
5/23/2008	New survey for parcel 14-1-69.7 updated dimensions
2/19/2015	2 Lot Sub 14-1-48 into 48.1 & 48.2
4/4/2008	3 lot sub 14-1-47.2 into 47.2 & 47.10
3/22/2012	Combo 14-1-80.4 is now void and now par 80.24
12/30/2007	3 Lot Subdivision of 14-1-80.1
7/19/2010	14-1-58 & 69.16 drawn incorrectly. fixed
11/20/2007	Added dimensions to 14-1-15.4 see deed 1704/188
6/9/2009	New survey updated acreage on 14-2-18
11/19/2007	Updated acreage on 14-1-16 see deed 1081/28
11/6/2008	Updated road frontage on 14-1-15.1 to reflect deed
10/22/2003	

SPECIAL DISTRICTS			
TYPE	SYMBOL	NAME	ARLM NO.
SCHOOL	SCH	ELDRED	483401
FIRE	FD	TOWN OF LUMBERLAND	FD070

LEGEND	
STATE OR COUNTY LINE	TAX MAP BLOCK NO.
CITY/TOWN OR VILLAGE LINE	FILED PLAN LOT NO.
BLOCK/LIMIT	FILED PLAN BLOCK NO.
SPECIAL DISTRICT LINE	TAX MAP LOT NO.
EASEMENT LINE	AREA (SALVAGE)
PROPERTY LINE	AREA (SALVAGE)
FILED PLAN LOT LINE	DIMENSION (From Deed)
PATENT LINE	DIMENSION (SALVAGE)
MATCHLINE	STREAM

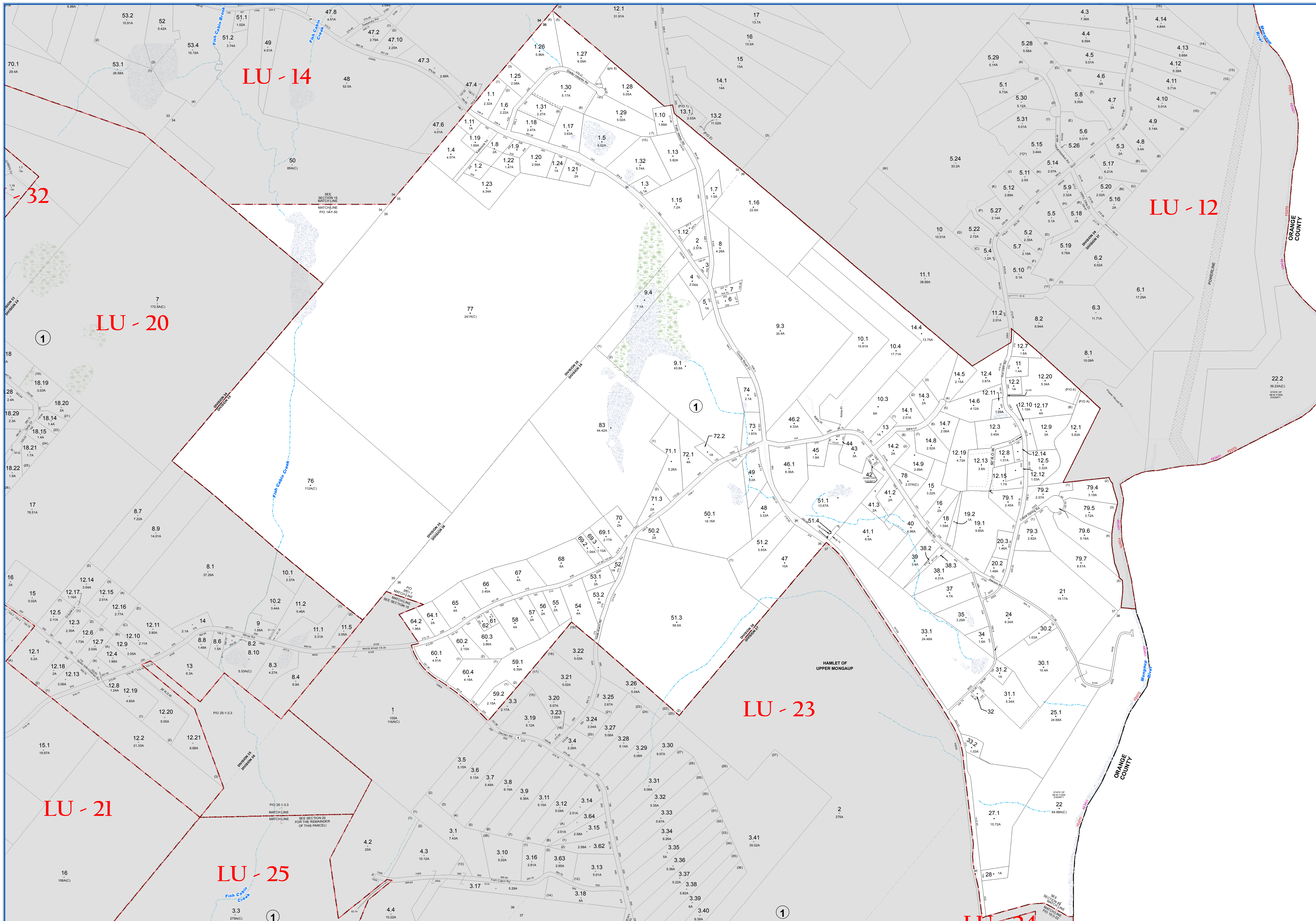


**TOWN OF LUMBERLAND**  
 SULLIVAN COUNTY, NEW YORK  
 North American datum 1983, State Plane New York East Feet

Photo No: 22223243-31-32-33 Date of Map: 8/14/2001  
 Date of Photo: 6/5/1984 Scale: 1" = 400'  
 Section No: 14

Current to: 10/17/2018





**SULLIVAN COUNTY TAX MAP DEPARTMENT**  
 FOR TAX PURPOSES ONLY  
 NOT TO BE USED FOR CONVEYANCE  
 LEGEND APPLIES ONLY TO THE UNSHADED PORTION OF THE MAP  
 North American Datum 1983, New York East

**Sullivan County Catskills**  
 Office of Real Property Services  
 Sullivan County Government Center  
 100 North St., Monticello, NY 12701  
 Phone: (845) 897-2221

REVISION TABLE	
DATE	CHANGES
4/19/2017	Void Parcel 15.-1.1.33 now a Town road
9/29/2015	15.-1.14.10 is now void and has FR 95
3/8/2015	Combo 15.-1.25.2 is now void and now pld 27.1
12/30/2014	Split parcel 15.-1.25 into 25.1 & 25.2
10/24/2013	Combo 15.-1.10.5 is now void and now pld 14.4
10/4/2013	Lot imp 15.-1.10.3 into 10.3 & 10.5
2/17/2012	Lot improvement 15.-1.1.28 into 1.28 & 1.34
2/17/2012	Combo 15.-1.1.34 is now void and now pld 1.37

SPECIAL DISTRICTS			
TYPE	SYMBOL	NAME	ARLM NO.
FIRE	FD	TOWN OF LUMBERLAND	FD070
SCHOOL	SCH	ELDRID	48301

LEGEND	
STATE OR COUNTY LINE	TAX MAP BLOCK NO.
CITY TOWN OR VILLAGE LINE	FILED PLAN LOT NO.
BLOCK LIMIT	FILED PLAN BLOCK NO.
SPECIAL DISTRICT LINE	TAX MAP LOT NO.
EASEMENT LINE	AREA (From Deed)
PROPERTY LINE	AREA (Calculated)
FILED PLAN LOT LINE	DIMENSION (From Deed)
PATENT LINE	DIMENSION (Calculated)
MATCHLINE	STREAM

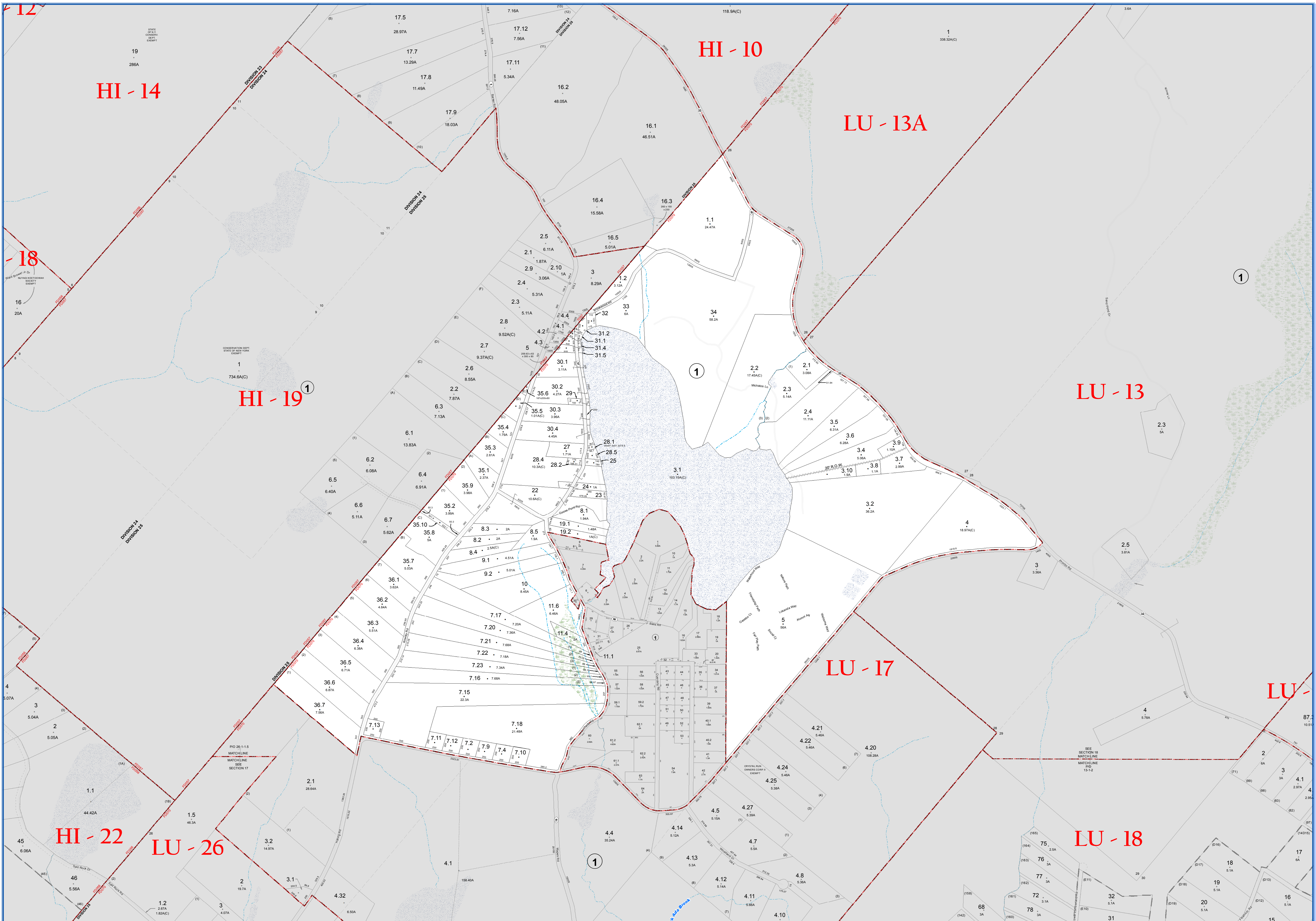
**TOWN OF LUMBERLAND**  
 SULLIVAN COUNTY, NEW YORK  
 North American datum 1983, State Plane New York East Feet

Photo No: 2232425 Date of Map: 12/24/2003  
 Date of Photo: 6/5/1994 Scale: 1" = 400'  
 Section No: 15

SECTION INDEX

Current to: 10/17/2018





**SULLIVAN COUNTY TAX MAP DEPARTMENT**  
 FOR TAX PURPOSES ONLY  
 NOT TO BE USED FOR CONVEYANCE

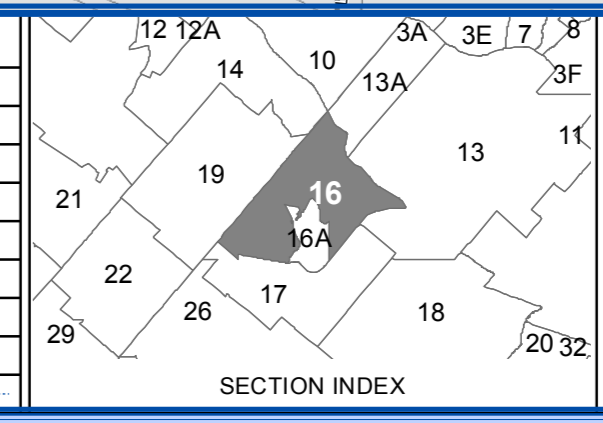
**LEGEND APPLIES ONLY TO THE UNSHADED PORTION OF THE MAP**  
 North American Datum 1983, New York East

**Sullivan County Catskills**  
 Mountains of Opportunity  
 Office of Real Property Services  
 Sullivan County Government Center  
 100 North St. Monticello, NY 12701  
 Phone: (845) 897-2221

REVISION TABLE	
DATE	CHANGES
8/28/2013	Combo 16-121 is now void and new p022
10/26/2008	Updated Dimensions on 16-131.1, 16-131.5
6/15/2005	3 rd sub 16-1.7, 16 into 7.16, 7.22 & 7.23
12/14/2004	3 rd sub 16-1.7 into 7.17, 7.20 & 7.21
11/12/2003	
3/8/2000	10/15/1991
4/20/1999	5/7/1991
6/8/1998	4/23/1990

SPECIAL DISTRICTS			
TYPE	SYMBOL	NAME	ARLM NO.
SCHOOL	SCH	ELDRED	483401
FIRE	FD	TOWN OF LUMBERLAND	FD070
FIRE	FD	HIGHLAND LAKE FIRE PROT. DIST.	FD057

LEGEND	
STATE OR COUNTY LINE	TAX MAP BLOCK NO.
CITY TOWN OR VILLAGE LINE	FLEED PLAN LOT NO.
BLOCK LIMIT	FLEED PLAN BLOCK NO.
SPECIAL DISTRICT LINE	TAX MAP LOT NO.
EASEMENT LINE	AREA (SALVAGE)
PROPERTY LINE	DIMENSION (FROM DEED)
FLEED PLAN LOT LINE	DIMENSION (SCARED)
PATENT LINE	STREAM
MATCHLINE	

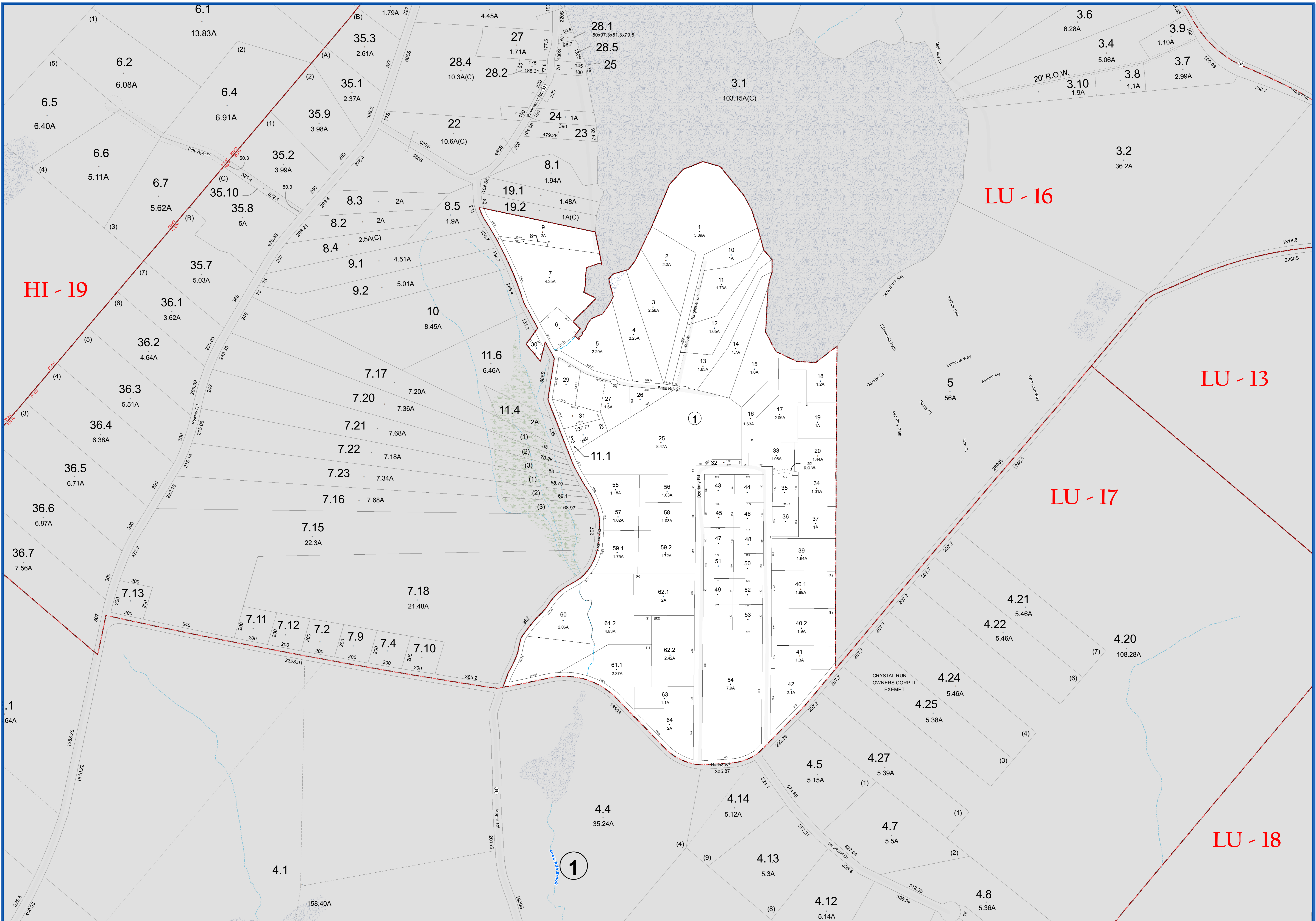


**TOWN OF LUMBERLAND**  
 SULLIVAN COUNTY, NEW YORK  
 North American datum 1983, State Plane New York East Feet

Photo No: 22122 Date of Map: 6/12/1985  
 Date of Photo: 6/5/1984 Scale: 1" = 400'  
 Section No: 16

Current to: 10/17/2018





**SULLIVAN COUNTY TAX MAP DEPARTMENT**

FOR TAX PURPOSES ONLY  
NOT TO BE USED FOR CONVEYANCE

LEGEND APPLIES ONLY TO THE UNSHADED PORTION OF THE MAP

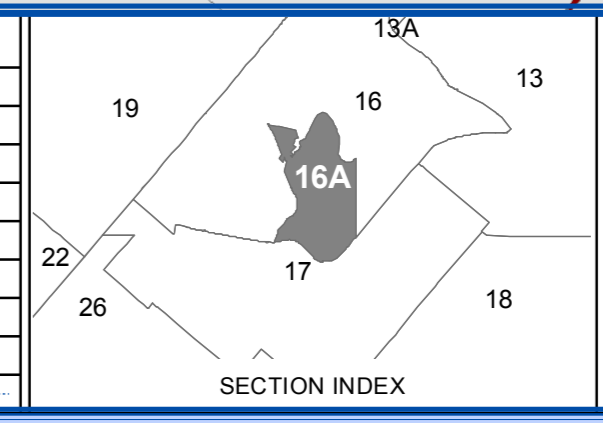
North American Datum 1983, New York East

Owned & Maintained by:  
**Office of Real Property Services**  
Sullivan County Government Center  
100 North St, Monticello, NY 12701  
Phone: (845) 837-2221

REVISION TABLE			
DATE	CHANGES	DATE	CHANGES
2/22/2017	Combo 16.A-1-38 void now pls 16.A-1-39	3/8/2000	
10/24/2013	Combo 16.A-1-23 to now void and now pls 17	4/20/1989	
5/8/2008	Sub filed that displays DEC stamp on 16.A-1-61.1 & 61.2	2/12/1995	
11/2/2007	R.O.W. added across 16.A-1-33 see #3388-640	4/23/1990	
11/2/2007	Updated acreage on 16.A-1-34 by deed #3388-644	11/9/1989	
2/20/2007	Voided Road parcels 16.A-1-61.3 & 61.4	3/24/1989	
4/23/2004		8/8/1988	
10/29/2003		3/11/1988	

SPECIAL DISTRICTS			
TYPE	SYMBOL	NAME	ARLM NO.
FIRE	FD	TOWN OF LUMBERLAND	FD070
SCHOOL	SCH	ELDRD	48301

LEGEND	
STATE OR COUNTY LINE	TAX MAP BLOCK NO.
CITY/TOWN OR VILLAGE LINE	FILED PLAN LOT NO.
BLOCK LIMIT	FILED PLAN BLOCK NO.
SPECIAL DISTRICT LINE	TAX MAP LOT NO.
EASEMENT LINE	AREA (From Deed)
PROPERTY LINE	AREA (Call/Map)
FILED PLAN LOT LINE	DIMENSION (From Deed)
PATENT LINE	DIMENSION (Scared)
MATCH LINE	STREAM



**TOWN OF LUMBERLAND**

SULLIVAN COUNTY, NEW YORK

North American datum 1983, State Plane New York East Feet

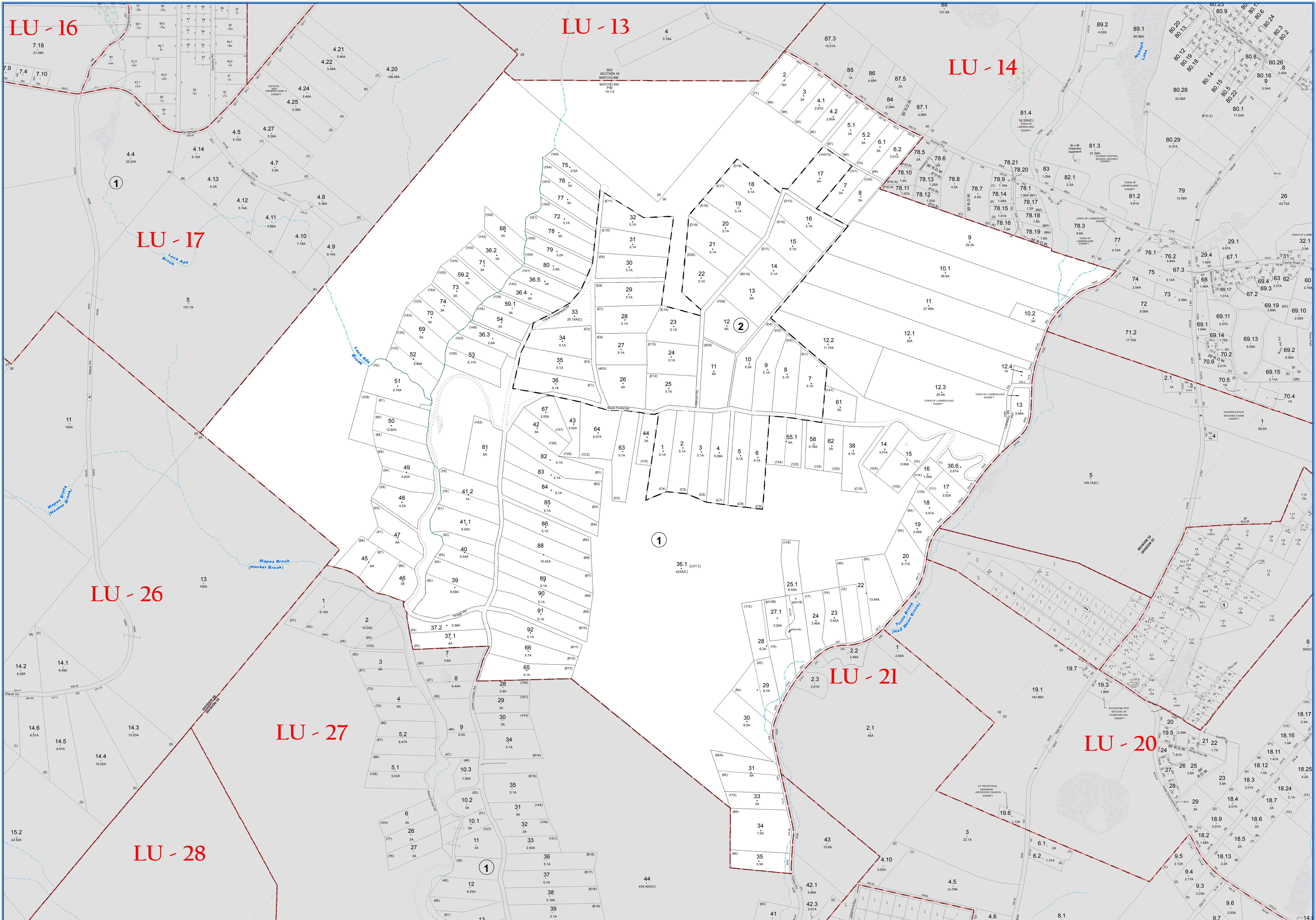
Photo No: 22122 Date of Map: 6/13/1985  
Date of Photo: 6/5/1984 Scale: 1" = 200'  
Section No: 16A

Current to: 10/17/2018









**SULLIVAN COUNTY TAX MAP DEPARTMENT**

FOR TAX PURPOSES ONLY  
NOT TO BE USED FOR CONVEYANCE

LEGEND APPLIES ONLY TO THE UNSHADED PORTION OF THE MAP

North American Datum 1983, New York East

Owned & Maintained by:  
**Office of Real Property Services**  
Sullivan County Government Center  
100 North St. Monticello, NY 12701  
Phone: (849) 897-2271

REVISION TABLE	
DATE	CHANGES
1/28/2016	New survey on 18-1-58 updated acreage
6/28/2016	Combo 18-1-18 is now void and now p12
8/21/2014	Combo 18-1-21 is now void and now p12
7/25/2013	Combo 18-1-25.2 is now void and now p12.7.1
7/25/2013	Combo 18-1-27.2 is now void and now p12.5.1
11/8/2012	Lot imp18-1-25 into 25.1 & 25.2
11/8/2012	Lot imp18-1-27 into 27.1 & 27.2
10/6/2011	Combo 18-1-87 is now void and now p18-1-88

SPECIAL DISTRICTS			
TYPE	SYMBOL	NAME	ARLM NO.
SCHOOL	SCH	ELDRED	483401
FIRE	FD	TOWN OF LUMBERLAND	FD070

LEGEND	
STATE OR COUNTY LINE	TAX MAP BLOCK NO.
CITY/TOWN OR VILLAGE LINE	FILED PLAN BLOCK NO.
BLOCK LIMIT	FILED PLAN LOT NO.
SPECIAL DISTRICT LINE	TAX MAP LOT NO.
EASEMENT LINE	AREA (From Deed)
PROPERTY LINE	AREA (Call/Match)
FILED PLAN LOT LINE	DIMENSION (From Deed)
PATENT LINE	DIMENSION (Search)
MATCHLINE	STREAM

**TOWN OF LUMBERLAND**

SULLIVAN COUNTY, NEW YORK

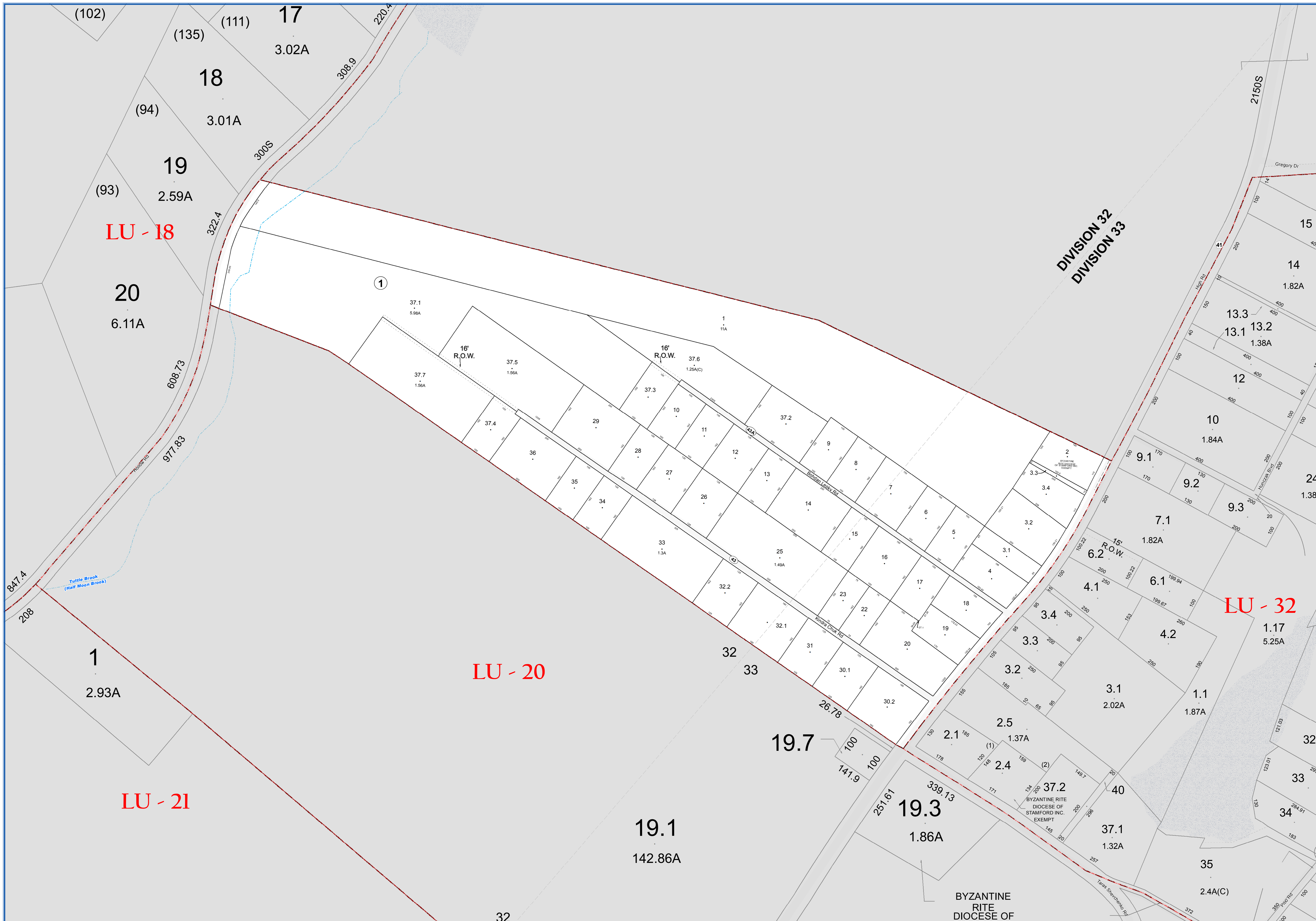
North American datum 1983, State Plane New York East Feet

Photo No: 22223 Date of Map: 11/24/2003  
Date of Photo: 6/5/1954 Scale: 1" = 400'  
Section No: 18

SECTION INDEX

Current to: 10/17/2018





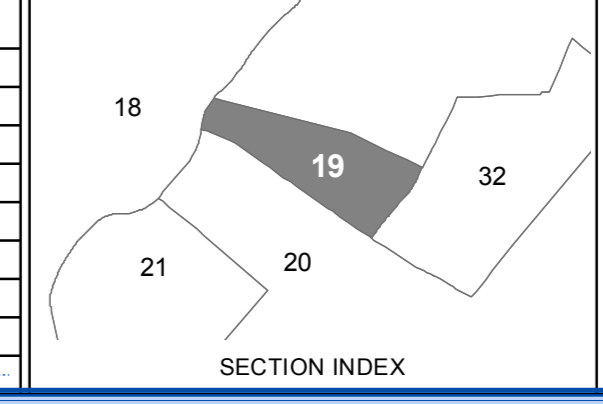
**SULLIVAN COUNTY TAX MAP DEPARTMENT**  
 FOR TAX PURPOSES ONLY  
 NOT TO BE USED FOR CONVEYANCE  
 LEGEND APPLIES ONLY TO THE UNSHADED PORTION OF THE MAP  
 North American Datum 1983, New York East

**Sullivan COUNTY CATSKILLS**  
 Mountains of Opportunity  
 Office of Real Property Services  
 Sullivan County Government Center  
 100 North St. Monticello, NY 12701  
 Phone: (845) 837-2221

REVISION TABLE			
DATE	CHANGES	DATE	CHANGES
10/24/2008	Acreage was incorrect on 19-1-37.7 updated		
10/30/2003			

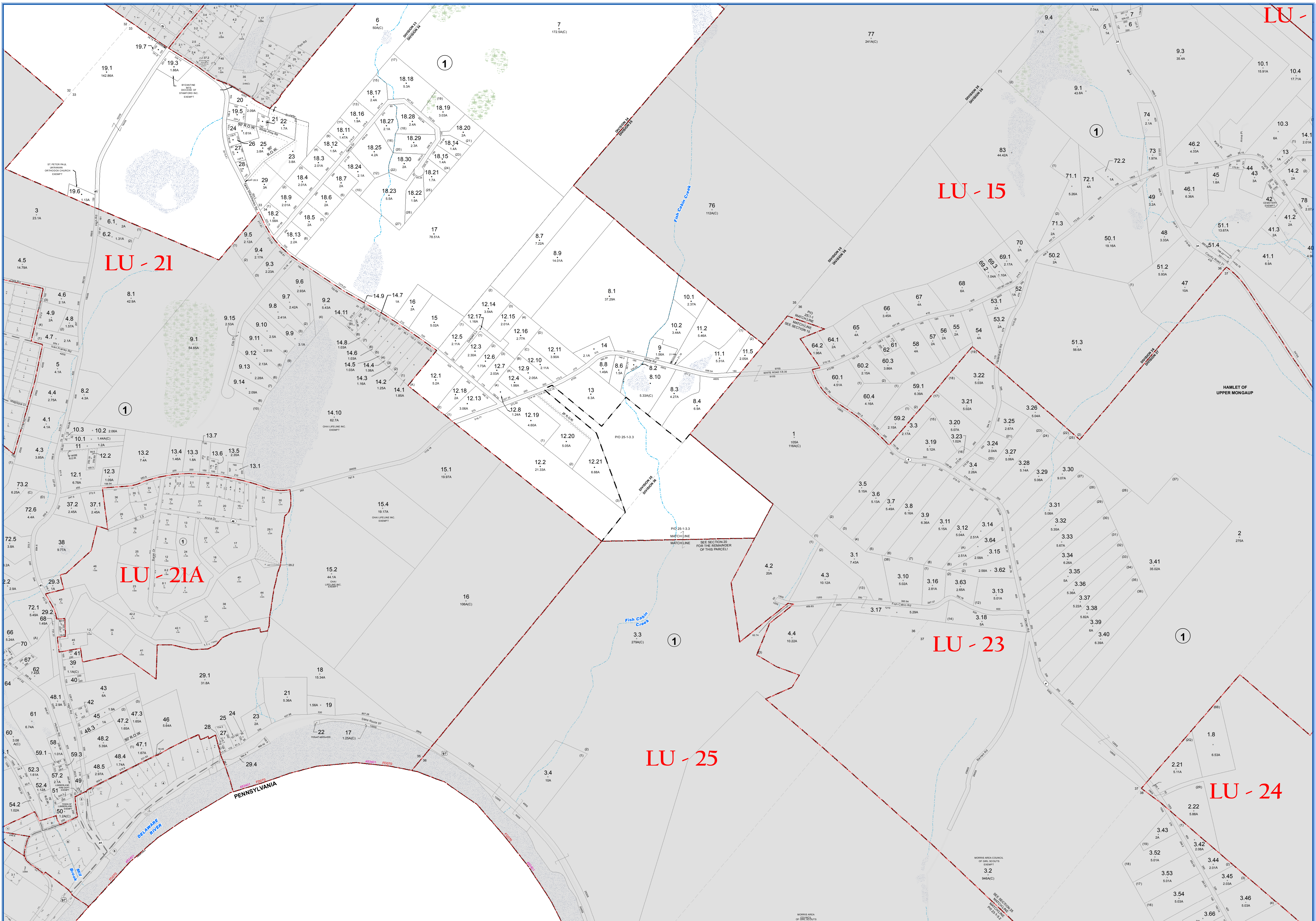
SPECIAL DISTRICTS			
TYPE	SYMBOL	NAME	ARLM NO.
SCHOOL	SCH	ELDRED	483401
FIRE	FD	TOWN OF LUMBERLAND	FD070

LEGEND	
STATE OR COUNTY LINE	TAX MAP BLOCK NO. (4)
CITY/TOWN OR VILLAGE LINE	FILED PLAN LOT NO. (9)
BLOCK LIMIT	FILED PLAN BLOCK NO. (6)
SPECIAL DISTRICT LINE	TAX MAP LOT NO. (2)
EASEMENT LINE	AREA (From Deed) 13.6A
PROPERTY LINE	AREA (Salvaged) 14.2A(C)
FILED PLAN LOT LINE	DIMENSION (From Deed) 2.6
PATENT LINE	DIMENSION (Scribed) 079
MATCH LINE	STREAM



**TOWN OF LUMBERLAND**  
 SULLIVAN COUNTY, NEW YORK  
 North American datum 1983, State Plane New York East Feet  
 Photo No: 22223 Date of Map: 12/7/1995  
 Date of Photo: 6/5/1994 Scale: 1" = 100'  
 Section No: 19  
 Current to: 10/17/2018





**SULLIVAN COUNTY  
TAX MAP DEPARTMENT**

FOR TAX PURPOSES ONLY  
NOT TO BE USED FOR CONVEYANCE

LEGEND APPLIES ONLY TO THE  
UNSHADED PORTION OF THE MAP

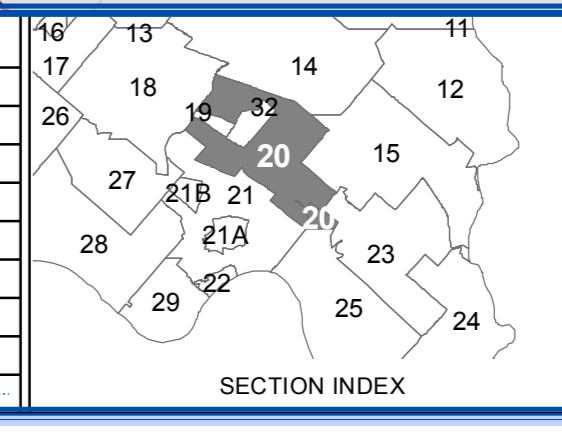
North American Datum 1983, New York East



REVISION TABLE			
DATE	CHANGES	DATE	CHANGES
8/1/2008	Combo 20-1-12 row void & row pio 25-1-3		
9/11/2007	Updated acreage on 20-1-3-10		
7/5/2007	3 Lot Sub with other lands 20-1-12 into 12, 12, 12, 12, 20 & 12, 21		
10/30/2003			
8/17/2001	REVISED AND REDRAWN		

SPECIAL DISTRICTS			
TYPE	SYMBOL	NAME	ARL. NO.
SCHOOL	SCH	ELDRED	483401
FIRE	FD	TOWN OF LUMBERLAND	FD070

LEGEND	
STATE OR COUNTY LINE	TAX MAP BLOCK NO.
CITY/TOWN OR VILLAGE LINE	FILED PLAN LOT NO.
BLOCK LIMIT	FILED PLAN BLOCK NO.
SPECIAL DISTRICT LINE	TAX MAP LOT NO.
EASEMENT LINE	AREA (From Deed)
PROPERTY LINE	AREA (Call/Map)
FILED PLAN LOT LINE	DIMENSION (From Deed)
PATENT LINE	DIMENSION (Survey)
MATCHLINE	STREAM

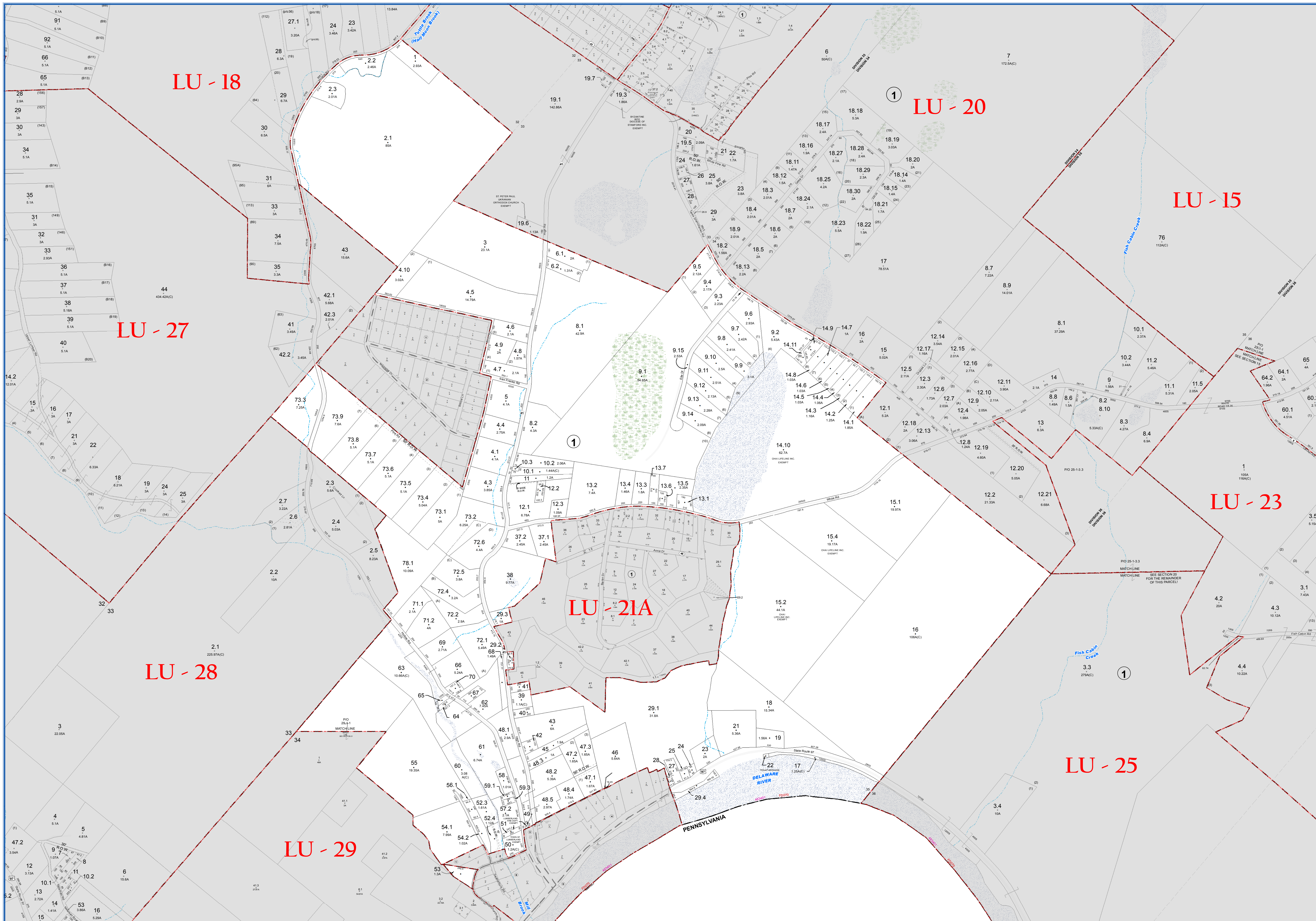


**TOWN OF LUMBERLAND**  
SULLIVAN COUNTY, NEW YORK  
North American datum 1983, State Plane New York East Feet

Photo No: 2222324 Date of Map: 8/17/2001  
Date of Photo: 6/5/1954 Scale: 1" = 400'  
Section No: 20

TAX MAP  
Current to: 10/17/2018





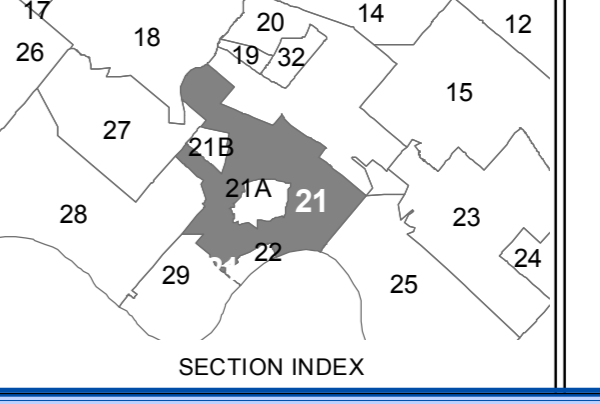
**SULLIVAN COUNTY TAX MAP DEPARTMENT**  
 FOR TAX PURPOSES ONLY  
 NOT TO BE USED FOR CONVEYANCE  
 LEGEND APPLIES ONLY TO THE UNSHADED PORTION OF THE MAP  
 North American Datum 1983, New York East

**Sullivan COUNTY CATSKILLS**  
 Mountains of Opportunity  
 Office of Real Property Services  
 Sullivan County Government Center  
 100 North St., Monticello, NY 12701  
 Phone: (845) 897-2221

REVISION TABLE	
DATE	CHANGES
9/17/2008	2 lot sub 21-1-4.5 into 4.5 & 4.10
4/22/2008	Updated dimensions on 21-1-13.1
4/26/2007	Created 21-1-10.3 due to deed 1238284
11/25/2003	REDRAW

SPECIAL DISTRICTS			
TYPE	SYMBOL	NAME	ARLM NO.
FIRE	FD	TOWN OF LUMBERLAND	FD070
SCHOOL	SCH	ELDRD	483401

LEGEND	
STATE OR COUNTY LINE	TAX MAP BLOCK NO.
CITY/TOWN OR VILLAGE LINE	FILED PLAN LOT NO.
BLOCK/LIMIT	FILED PLAN BLOCK NO.
SPECIAL DISTRICT LINE	TAX MAP LOT NO.
EASEMENT LINE	AREA (SALVAGE)
PROPERTY LINE	AREA (SALVAGE)
FILED PLAN LOT LINE	DIMENSION (From Deed)
PATENT LINE	DIMENSION (SALVAGE)
MATCHLINE	STREAM

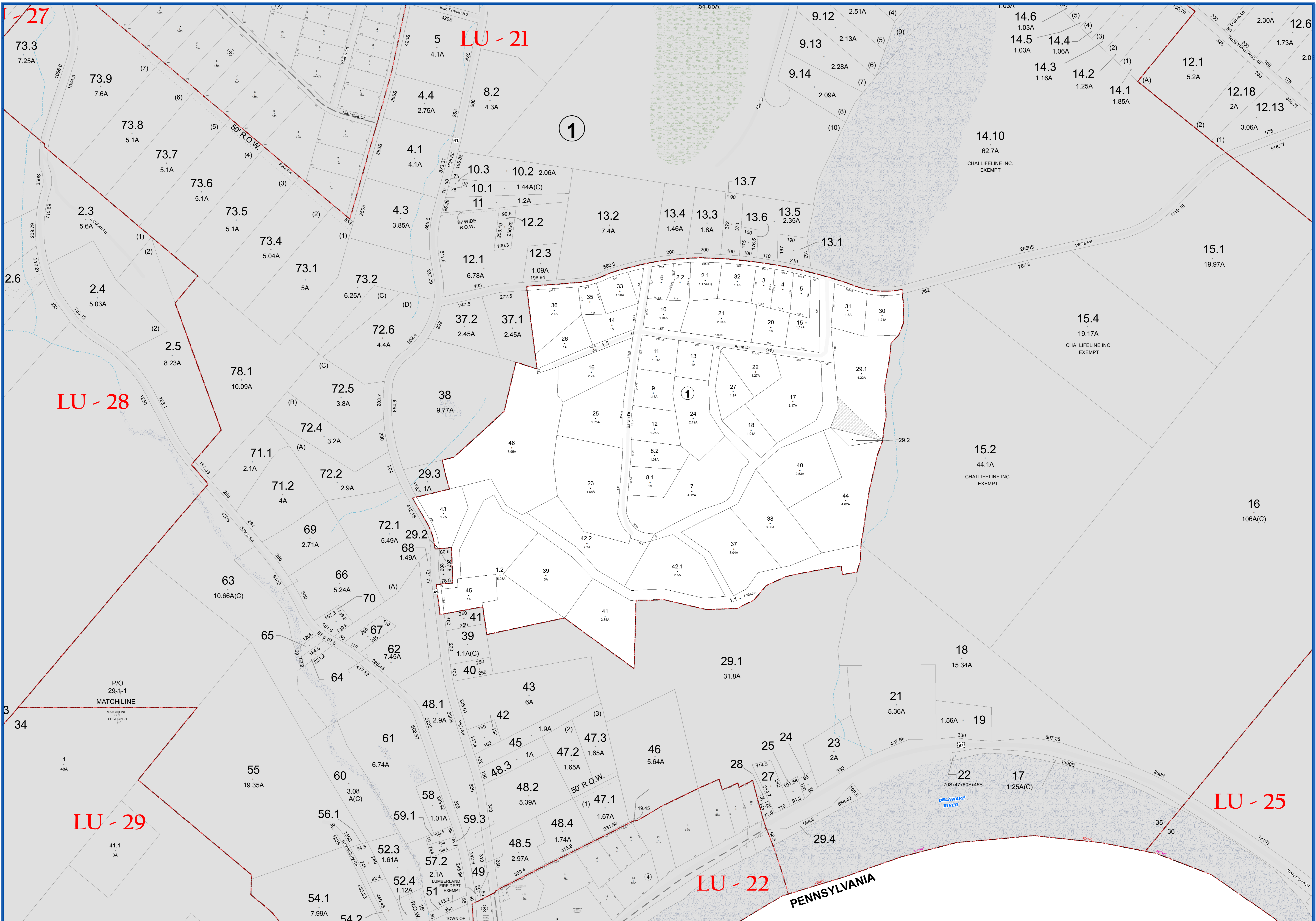


**TOWN OF LUMBERLAND**  
 SULLIVAN COUNTY, NEW YORK  
 North American datum 1983, State Plane New York East Feet

Photo No: 2222324 Date of Map: 11/25/2003  
 Date of Photo: 6/5/1994 Scale: 1" = 400'  
 Section No: 21

Current to: 10/17/2018





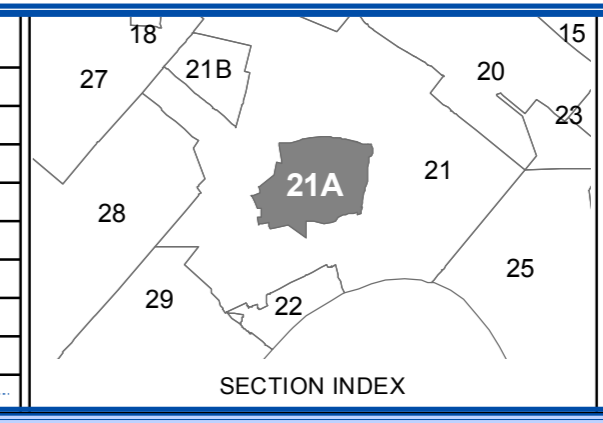
**SULLIVAN COUNTY TAX MAP DEPARTMENT**  
 FOR TAX PURPOSES ONLY  
 NOT TO BE USED FOR CONVEYANCE  
 LEGEND APPLIES ONLY TO THE UNSHADED PORTION OF THE MAP  
 North American Datum 1983, New York East

*Sullivan County Catskills*  
 Mountains of Opportunity  
 Office of Real Property Services  
 Sullivan County Government Center  
 100 North St. Monticello, NY 12701  
 Phone: (849) 897-2221

REVISION TABLE			
DATE	CHANGES	DATE	CHANGES
12/30/2008	Lot Improvement 21A-1-2-2 split into 2.2 & 2.4		
12/30/2008	Combo 21A-1-2-2 now void & now p/o 21A-1-B		
4/2/2009	Updated dimensions on 21A-1-35		
11/28/2003			

SPECIAL DISTRICTS			
TYPE	SYMBOL	NAME	ARLM NO.
SCHOOL	SCH	ELDRED	483401
FIRE	FD	TOWN OF LUMBERLAND	FD070

LEGEND	
STATE OR COUNTY LINE	TAX MAP BLOCK NO.
CITY/TOWN OR VILLAGE LINE	FILED PLAN LOT NO.
BLOCK LIMIT	FILED PLAN BLOCK NO.
SPECIAL DISTRICT LINE	TAX MAP LOT NO.
EASEMENT LINE	AREA (From Deed)
PROPERTY LINE	AREA (Calculated)
FILED PLAN LOT LINE	DIMENSION (From Deed)
PATENT LINE	DIMENSION (Scribed)
MATCHLINE	STREAM

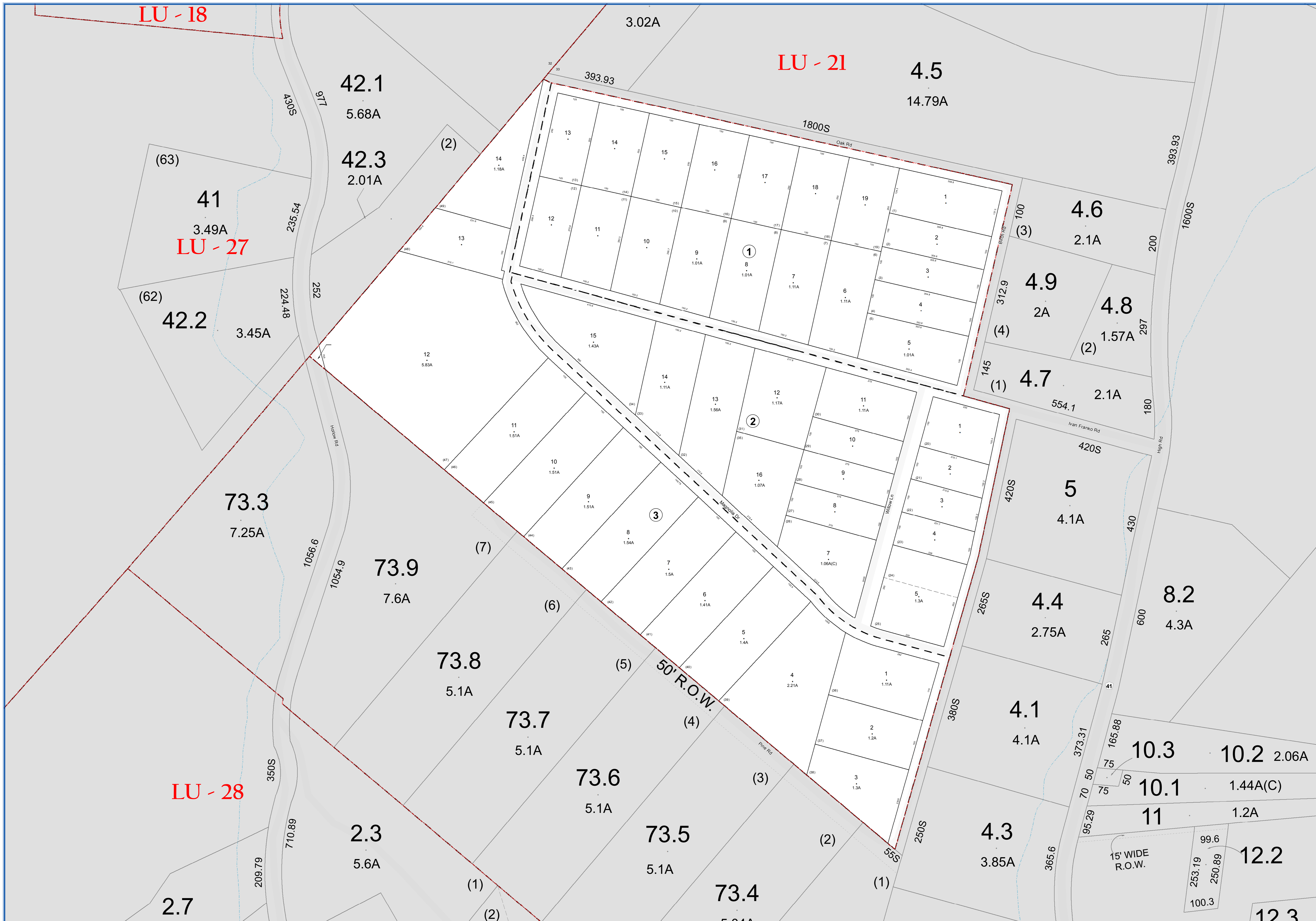


**TOWN OF LUMBERLAND**  
 SULLIVAN COUNTY, NEW YORK  
 North American datum 1983, State Plane New York East Feet

Photo No: 2222324 Date of Map: 12/7/1995  
 Date of Photo: 6/5/1994 Scale: 1" = 200'  
 Section No: 21A

Current to: 10/17/2018





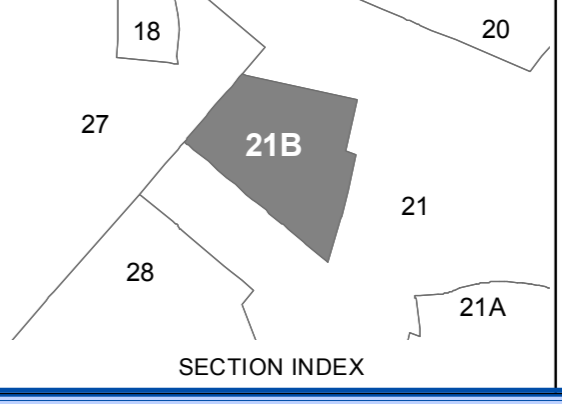
**SULLIVAN COUNTY TAX MAP DEPARTMENT**  
 FOR TAX PURPOSES ONLY  
 NOT TO BE USED FOR CONVEYANCE  
 LEGEND APPLIES ONLY TO THE UNSHADED PORTION OF THE MAP  
 North American Datum 1983, New York East



REVISION TABLE			
DATE	CHANGES	DATE	CHANGES
5/20/2004	REVISED & REDRAWN		

SPECIAL DISTRICTS			
TYPE	SYMBOL	NAME	ARL.M. NO.
SCHOOL	SCH	ELDRED	483401
FIRE	FD	TOWN OF LUMBERLAND	FD070

LEGEND	
STATE OR COUNTY LINE	TAX MAP BLOCK NO.
CITY/TOWN OR VILLAGE LINE	FILED PLAN LOT NO.
BLOCK/LIMIT	FILED PLAN BLOCK NO.
SPECIAL DISTRICT LINE	TAX MAP LOT NO.
EASEMENT LINE	AREA (From Deed)
PROPERTY LINE	AREA (Calculated)
FILED PLAN LOT LINE	DIMENSION (From Deed)
PATENT LINE	DIMENSION (Search)
MATCH LINE	STREAM

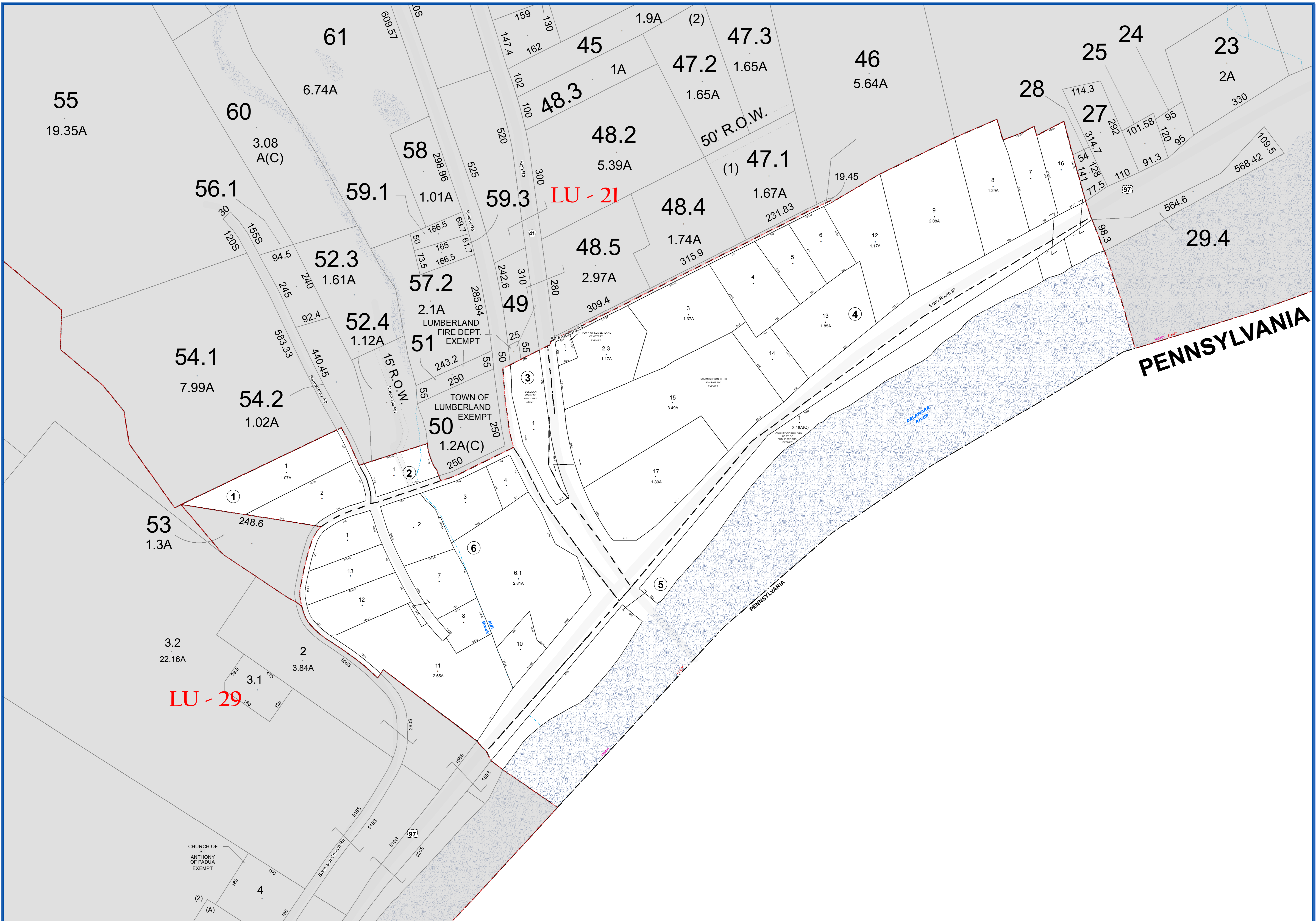


**TOWN OF LUMBERLAND**  
 SULLIVAN COUNTY, NEW YORK  
 North American datum 1983, State Plane New York East Feet

Photo No: 2222324 Date of Map: 12/7/1995  
 Date of Photo: 6/5/1994 Scale: 1" = 100'  
 Section No: 21B

Current to: 10/17/2018





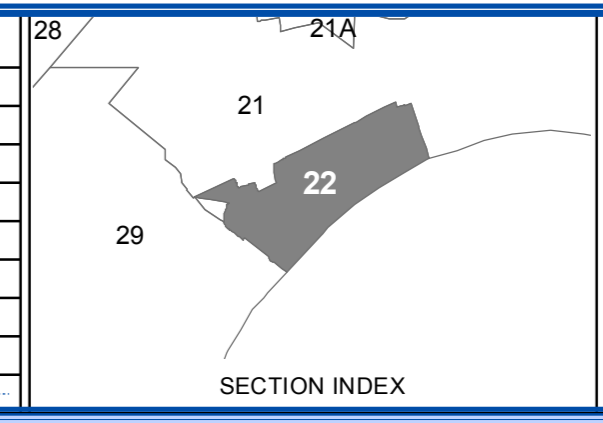
**SULLIVAN COUNTY TAX MAP DEPARTMENT**  
 FOR TAX PURPOSES ONLY  
 NOT TO BE USED FOR CONVEYANCE  
 LEGEND APPLIES ONLY TO THE UNSHADED PORTION OF THE MAP  
 North American Datum 1983, New York East

**Sullivan COUNTY CATSKILLS**  
 Mountains of Opportunity  
 Office of Real Property Services  
 Sullivan County Government Center  
 100 North St. Monticello, NY 12701  
 Phone: (845) 877-2221

REVISION TABLE	
DATE	CHANGES
2/15/2018	Combo 22-6-5 void now pto 22-6-2
12/28/2010	Combo 22-6-2 is now void and now pto 22-2-10
12/28/2010	Combo 22-2-6-2 is now void and now pto 22-2-10
12/16/2010	Lot Improvement 22-6-4 into 6.1 & 6.2
12/8/2003	REDRAW

SPECIAL DISTRICTS			
TYPE	SYMBOL	NAME	ARLM NO.
FIRE	FD	TOWN OF LUMBERLAND	FD070
SCHOOL	SCH	ELDRD	483401

LEGEND	
STATE OR COUNTY LINE	TAX MAP BLOCK NO.
CITY/TOWN OR VILLAGE LINE	FILED PLAN LOT NO.
BLOCK LIMIT	FILED PLAN BLOCK NO.
SPECIAL DISTRICT LINE	TAX MAP LOT NO.
EASEMENT LINE	AREA (From Deed)
PROPERTY LINE	AREA (Calculated)
FILED PLAN LOT LINE	DIMENSION (From Deed)
PATENT LINE	DIMENSION (Searched)
MATCH LINE	STREAM

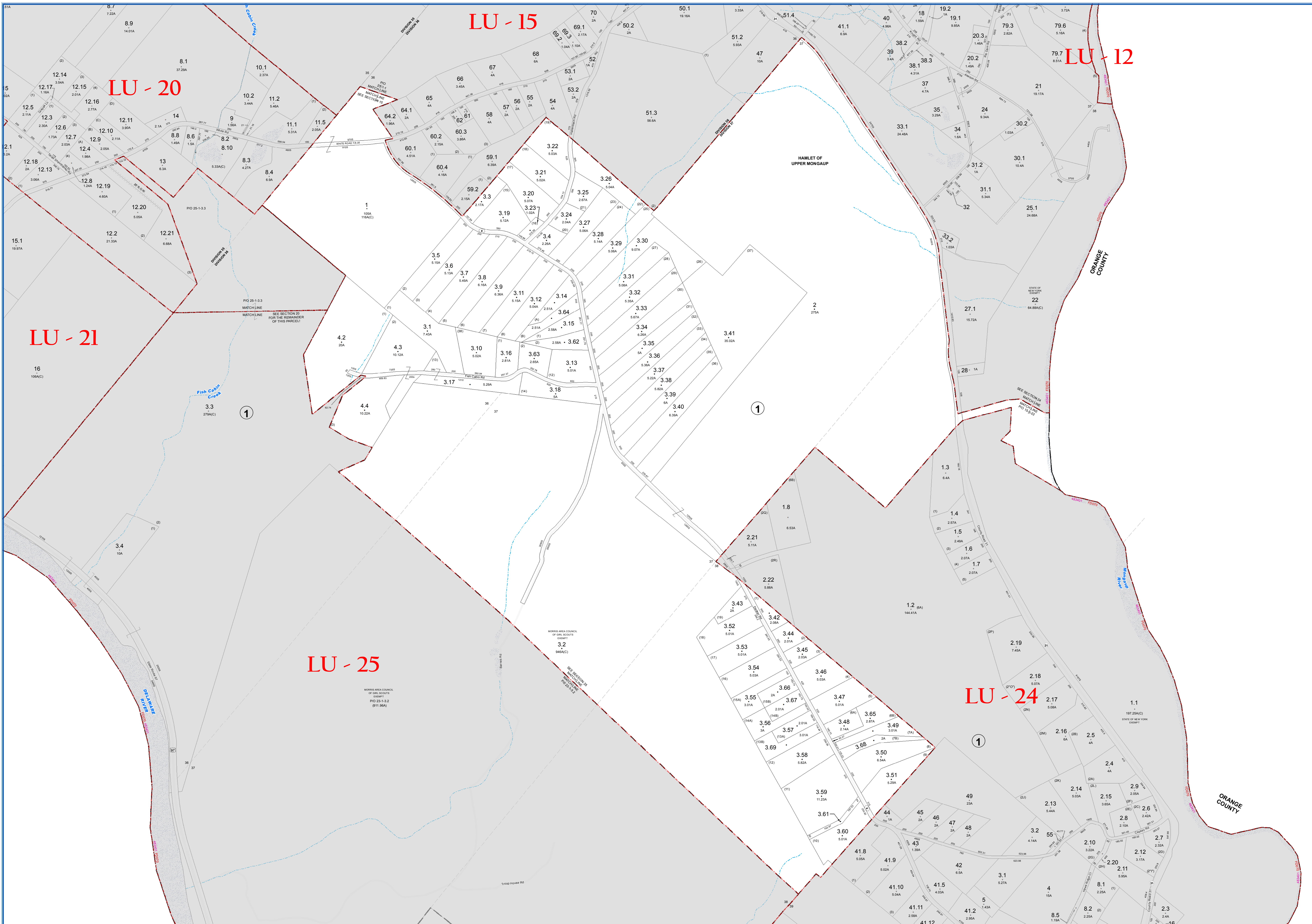


**TOWN OF LUMBERLAND**  
 SULLIVAN COUNTY, NEW YORK  
 North American datum 1983, State Plane New York East Feet

Photo No: 22324 Date of Map: 12/7/1995  
 Date of Photo: 6/5/1994 Scale: 1" = 100'  
 Section No: 22

Current to: 10/17/2018





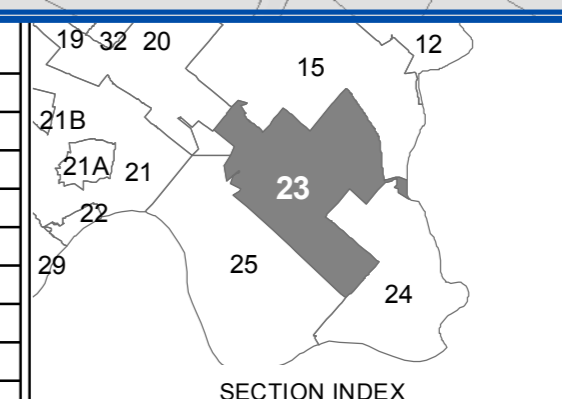
**SULLIVAN COUNTY TAX MAP DEPARTMENT**  
 FOR TAX PURPOSES ONLY  
 NOT TO BE USED FOR CONVEYANCE  
 LEGEND APPLIES ONLY TO THE UNSHADED PORTION OF THE MAP  
 North American Datum 1983, New York East

**Sullivan COUNTY CATSKILLS**  
 Mountains of Opportunity  
 Office of Real Property Services  
 Sullivan County Government Center  
 100 North St. Monticello, NY 12701  
 Phone: (845) 897-2221

REVISION TABLE			
DATE	CHANGES	DATE	CHANGES
5/5/2011	2 Lot Sub 23-1-3.49 into 3.49 & 3.68	5/20/1993	
5/5/2011	2 Lot Sub 23-1-3.37 into 3.37 & 3.69	5/5/1991	
11/12/2009	New survey updated Acreage on 23-1-3.4 & 3.23	9/23/1990	
12/23/2003		4/23/1990	
3/8/2000		11/13/1989	
6/9/1998		8/8/1988	
12/16/1997		3/11/1988	
13/1/1995		8/2/1/1987	

SPECIAL DISTRICTS							
TYPE	SYMBOL	NAME	ARLM NO.	TYPE	SYMBOL	NAME	ARLM NO.
FIRE	FD	TOWN OF LUMBERLAND	FD070				
SCHOOL	SCH	ELDRD	483401				

LEGEND			
STATE OR COUNTY LINE	---	TAX MAP BLOCK NO.	(C)
CITY/TOWN OR VILLAGE LINE	---	FILED PLAN LOT NO.	(H)
BLOCK LIMIT	---	FILED PLAN BLOCK NO.	(C)
SPECIAL DISTRICT LINE	---	TAX MAP LOT NO.	(C)
EASEMENT LINE	---	AREA (From Deed)	13.6A
PROPERTY LINE	---	AREA (Callaway)	14.2A(C)
FILED PLAN LOT LINE	---	DIMENSION (From Deed)	2.6
PATENT LINE	---	DIMENSION (Scared)	079
MATCHLINE	---	STREAM	---

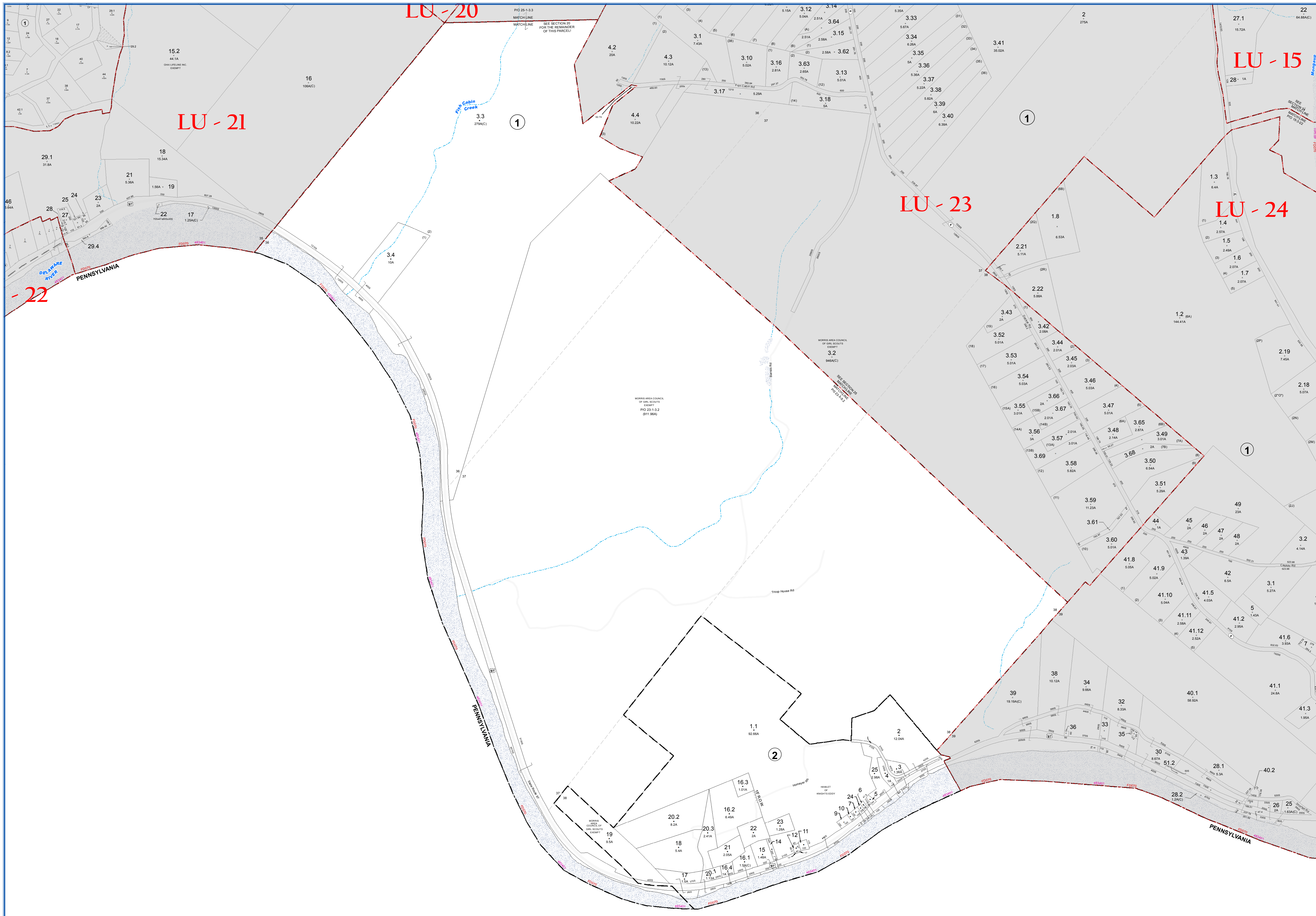


**TOWN OF LUMBERLAND**  
 SULLIVAN COUNTY, NEW YORK  
 North American datum 1983, State Plane New York East Feet  
 Photo No: 2232425 Date of Map: 6/17/1985  
 Date of Photo: 6/5/1984 Scale: 1" = 400'  
 Section No: 23  
 Current to: 10/17/2018









**SULLIVAN COUNTY TAX MAP DEPARTMENT**

FOR TAX PURPOSES ONLY  
NOT TO BE USED FOR CONVEYANCE

LEGEND APPLIES ONLY TO THE UNSHADED PORTION OF THE MAP

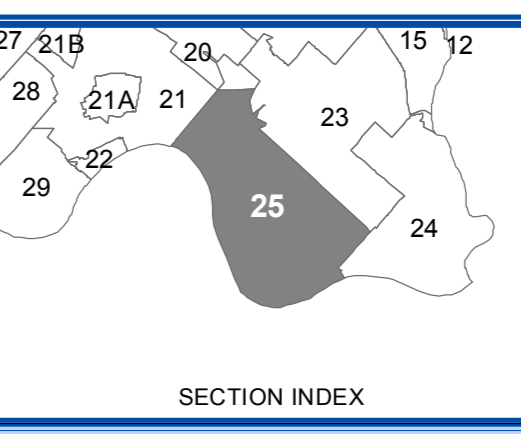
North American Datum 1983, New York East

Owned & Maintained by:  
**Office of Real Property Services**  
Sullivan County Government Center  
100 North St. Monticello, NY 12701  
Phone: (845) 897-2221

REVISION TABLE			
DATE	CHANGES	DATE	CHANGES
8/1/2008	Combo 20-1-12-12 row void & row plo 25-1-3.3		
12/19/2003	REDRAW		

SPECIAL DISTRICTS			
TYPE	SYMBOL	NAME	ARLM NO.
FIRE	FD	TOWN OF LUMBERLAND	FD070
SCHOOL	SCH	ELDRD	483401

LEGEND	
STATE OR COUNTY LINE	TAX MAP BLOCK NO.
CITY/TOWN OR VILLAGE LINE	FILED PLAN LOT NO.
BLOCK LIMIT	FILED PLAN BLOCK NO.
SPECIAL DISTRICT LINE	TAX MAP LOT NO.
EASEMENT LINE	AREA (From Deed)
PROPERTY LINE	AREA (Calculated)
FILED PLAN LOT LINE	DIMENSION (From Deed)
PATENT LINE	DIMENSION (Sched)
MATCHLINE	STREAM



**TOWN OF LUMBERLAND**

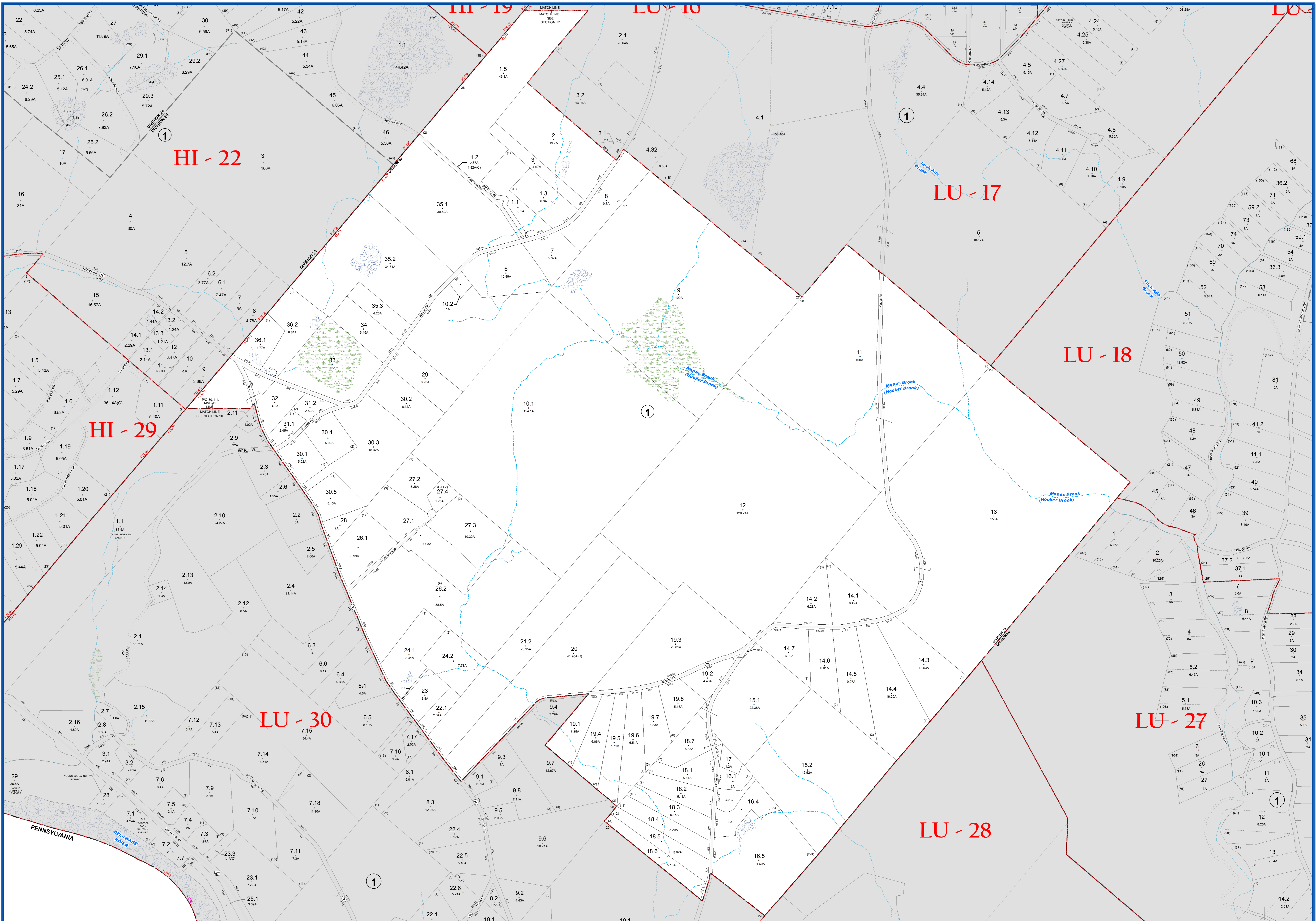
SULLIVAN COUNTY, NEW YORK  
North American datum 1983, State Plane New York East Feet

Photo No: 2232425 Date of Map: 12/7/1955  
Date of Photo: 6/5/1954 Scale: 1" = 400'  
Section No: 25

TAX MAP  
SULLIVAN COUNTY, NEW YORK  
North American datum 1983, State Plane New York East Feet

Current to: 10/17/2018





**SULLIVAN COUNTY TAX MAP DEPARTMENT**

FOR TAX PURPOSES ONLY  
NOT TO BE USED FOR CONVEYANCE

LEGEND APPLIES ONLY TO THE UNSHADED PORTION OF THE MAP

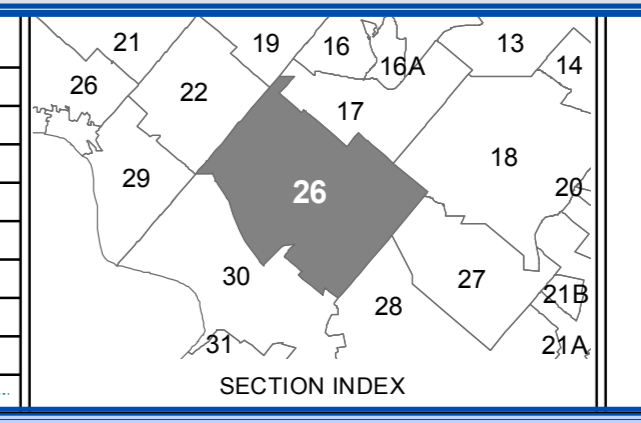
North American Datum 1983, New York East

Owned & Maintained by  
**Office of Real Property Services**  
Sullivan County Government Center  
100 North St., Monticello, NY 12701  
Phone: (845) 897-2221

REVISION TABLE			
DATE	CHANGES	DATE	CHANGES
02/26/2012	2 Lot Sub 26-1-16.3 into 16.3-16.5		
02/26/2012	Corridor 26-1-16.3 to 16.5 from 26-1-16.2		
4/16/2009	4 lot sub 26-1-26 & 27-1 into 27-1-27 & 26-1-26-2		
11/27/2007	New survey on 26-1-7 updated frontage & acreage and # 3417157		
12/27/2006	2 Lot Subdivision of 26-1-16.3 into 26-1-16.1 & 26-1-16.3		
11/14/2003			
3/13/2000			
4/21/1999			

SPECIAL DISTRICTS			
TYPE	SYMBOL	NAME	ARLM NO.
FIRE	FD	TOWN OF LUMBERLAND	FD070
FIRE	FD	YULIAN FIRE PROTECTION DIST	FD066
FIRE	FD	HIGHLAND LAKE FIRE PROT. DIST.	FD057
SCHOOL	SCH	ELDRID	483401

LEGEND			
STATE OR COUNTY LINE	TAX MAP BLOCK NO.	FILED PLAN LOT NO.	FILED PLAN BLOCK NO.
CITY/TOWN OR VILLAGE LINE		TAX MAP LOT NO.	TAX MAP BLOCK NO.
SPECIAL DISTRICT LINE	AREA (From Deed)	AREA (Salvaged)	AREA (14.2AC)
EASEMENT LINE	AREA (From Deed)	DIMENSION (Salvaged)	AREA (13.6A)
PROPERTY LINE	AREA (From Deed)	DIMENSION (Salvaged)	AREA (13.6A)
FILED PLAN LOT LINE	AREA (From Deed)	DIMENSION (Salvaged)	AREA (13.6A)
PATENT LINE	AREA (From Deed)	DIMENSION (Salvaged)	AREA (13.6A)
MATCHLINE	AREA (From Deed)	DIMENSION (Salvaged)	AREA (13.6A)



**TOWN OF LUMBERLAND**

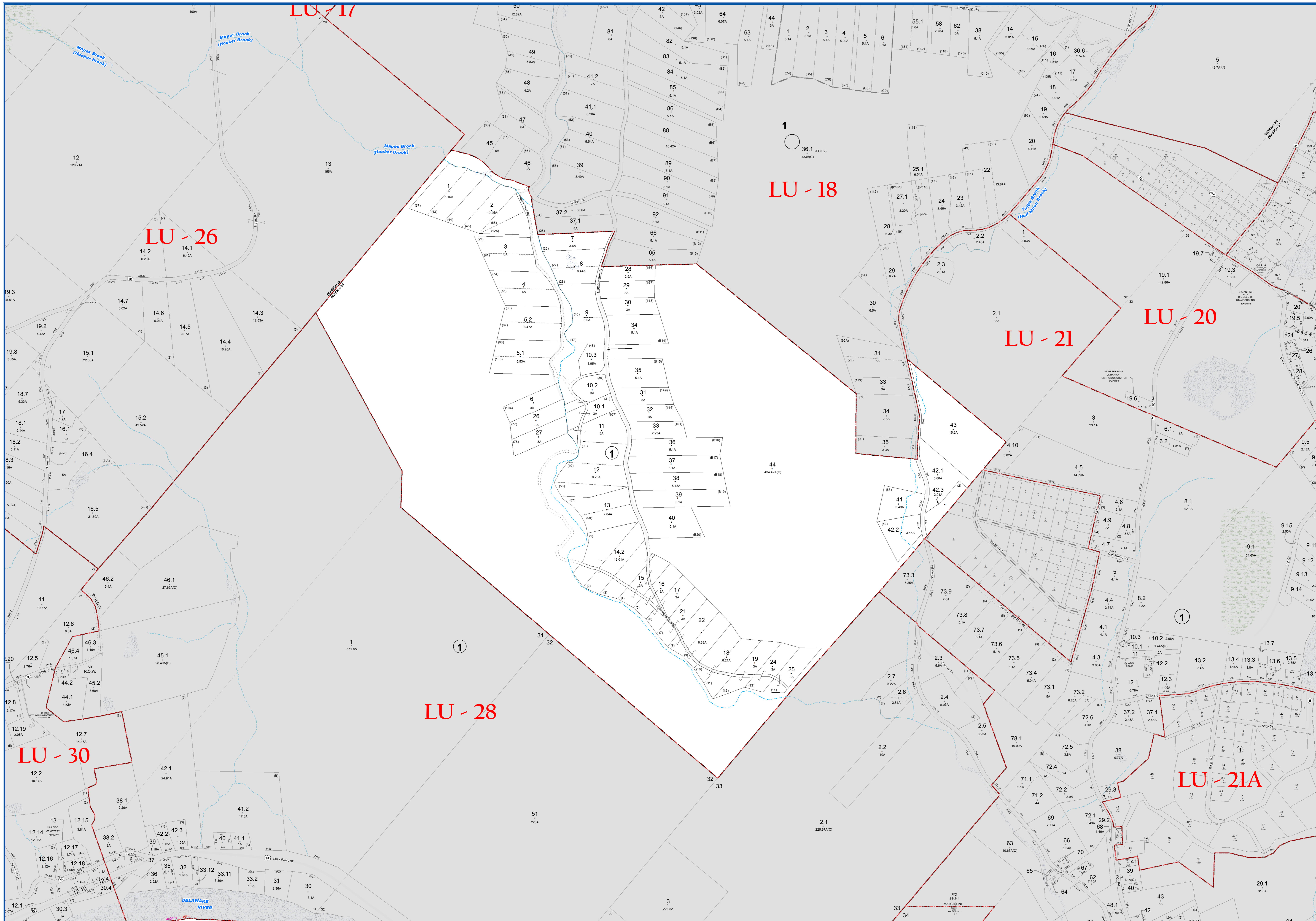
SULLIVAN COUNTY, NEW YORK  
North American datum 1983, State Plane New York East Feet

Photo No: 2312223 Date of Map: 12/9/1998  
Date of Photo: 6/5/1954 Scale: 1" = 400'  
Section No: 26

TAX MAP

Current to: 10/17/2018





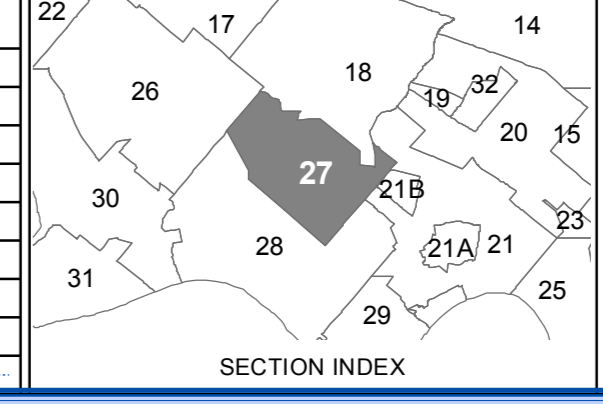
**SULLIVAN COUNTY TAX MAP DEPARTMENT**  
 FOR TAX PURPOSES ONLY  
 NOT TO BE USED FOR CONVEYANCE  
 LEGEND APPLIES ONLY TO THE UNSHADED PORTION OF THE MAP  
 North American Datum 1983, New York East

**Sullivan County Catskills**  
 Mountains of Opportunity  
 Office of Real Property Services  
 Sullivan County Government Center  
 100 North St. Monticello, NY 12701  
 Phone: (845) 897-2221

REVISION TABLE			
DATE	CHANGES	DATE	CHANGES
7/23/2009	Combo 27-1-23 now void & now pto 27-1-22	4/8/2011	
9/18/2008	New survey updated acreage on 27-1-22 & 23		
4/21/1999			

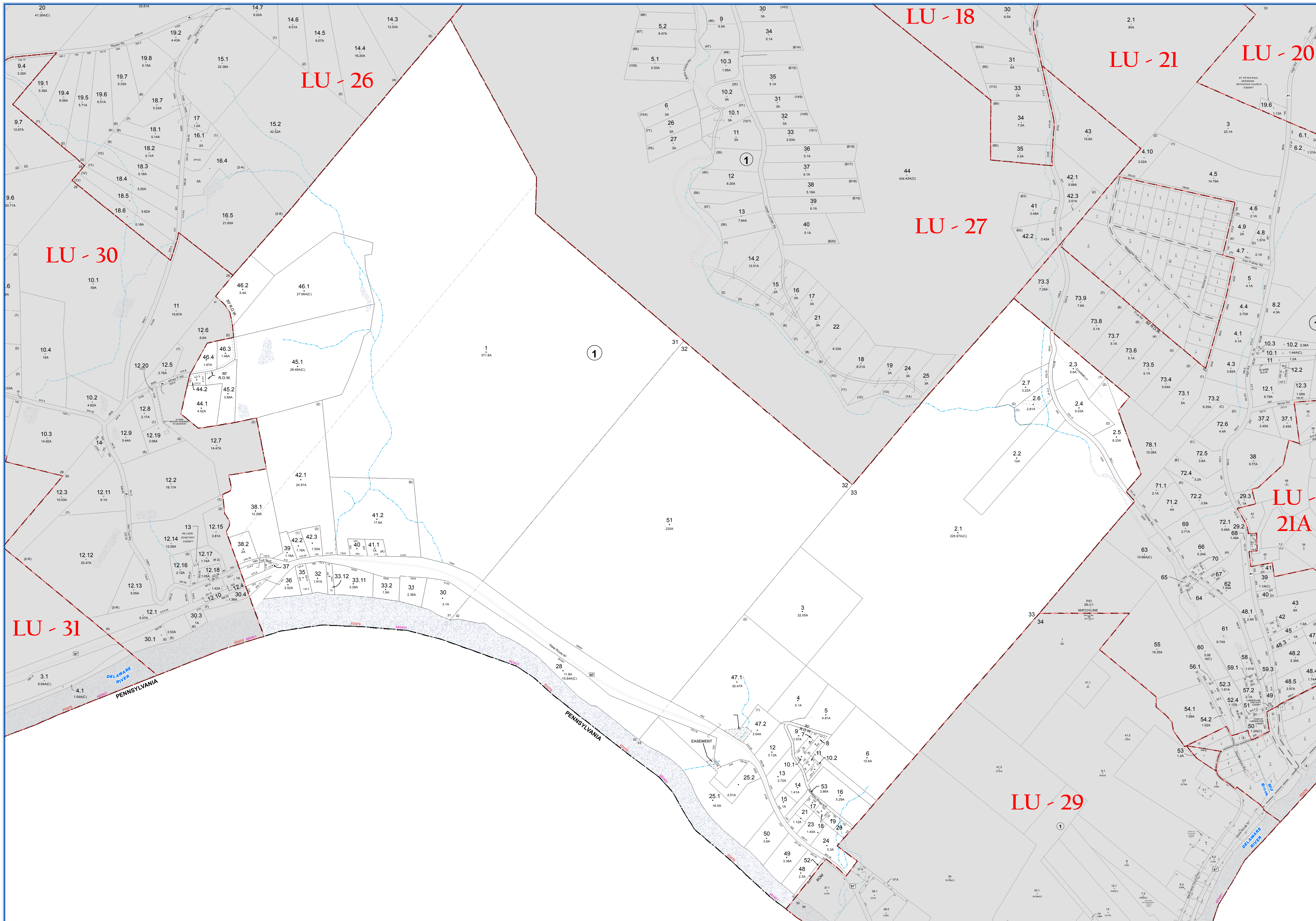
SPECIAL DISTRICTS							
TYPE	SYMBOL	NAME	ARLM NO.	TYPE	SYMBOL	NAME	ARLM NO.
SCHOOL	SCH	ELDRED	483401				
FIRE	FD	TOWN OF LUMBERLAND	FD070				

LEGEND	
STATE OR COUNTY LINE	TAX MAP BLOCK NO.
CITY/TOWN OR VILLAGE LINE	FILED PLAN LOT NO.
BLOCK LIMIT	FILED PLAN BLOCK NO.
SPECIAL DISTRICT LINE	TAX MAP LOT NO.
EASEMENT LINE	AREA (From Deed)
PROPERTY LINE	AREA (Call/Map)
FILED PLAN LOT LINE	AREA (From Deed)
PATENT LINE	DIMENSION (From Deed)
MATCHLINE	DIMENSION (From Deed)
	STREAM



**TAX MAP TOWN OF LUMBERLAND**  
 SULLIVAN COUNTY, NEW YORK  
 North American datum 1983, State Plane New York East Feet  
 Photo No: 22223 Date of Map: 12/7/1995  
 Date of Photo: 6/5/1994 Scale: 1" = 400'  
 Section No: 27  
 Current to: 10/17/2018





**SULLIVAN COUNTY TAX MAP DEPARTMENT**

FOR TAX PURPOSES ONLY  
NOT TO BE USED FOR CONVEYANCE

LEGEND APPLIES ONLY TO THE UNSHADED PORTION OF THE MAP

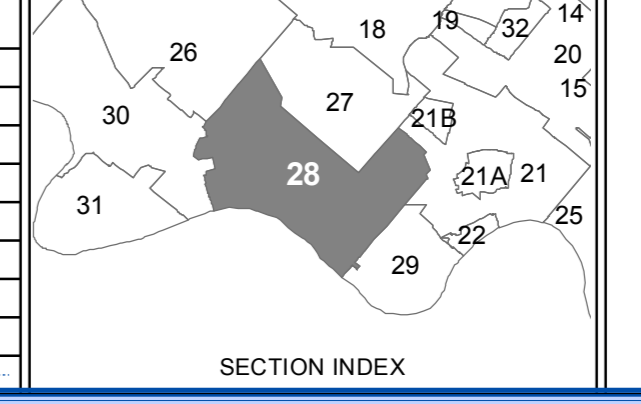
North American Datum 1983, New York East

Office of Real Property Services  
Sullivan County Government Center  
100 North St. Monticello, NY 12701  
Phone: (845) 897-2221

REVISION TABLE			
DATE	CHANGES	DATE	CHANGES
10/25/2015	2 Lot Sub 28-1-47 into 47.1 & 47.2		
4/18/2017	2 Lot Sub 28-1-42.1 into 42.1 & 42.3		
12/7/2008	2 Lot Subdivision of 28-1-42 into 28-1-42.1 & 28-1-42.2		
12/32/03	REDRAW		

SPECIAL DISTRICTS			
TYPE	SYMBOL	NAME	ARLM NO.
FIRE	FD	TOWN OF LUMBERLAND	FD070
SCHOOL	SCH	ELDRID	48301

LEGEND	
TAX MAP BLOCK NO.	(1)
CITY/TOWN OR VILLAGE LINE	(2)
BLOOD LIMIT	(3)
TAX MAP LOT NO.	(4)
SPECIAL DISTRICT LINE	(5)
EASEMENT LINE	(6)
PROPERTY LINE	(7)
FILED PLAN LOT LINE	(8)
PATENT LINE	(9)
MATCH LINE	(10)



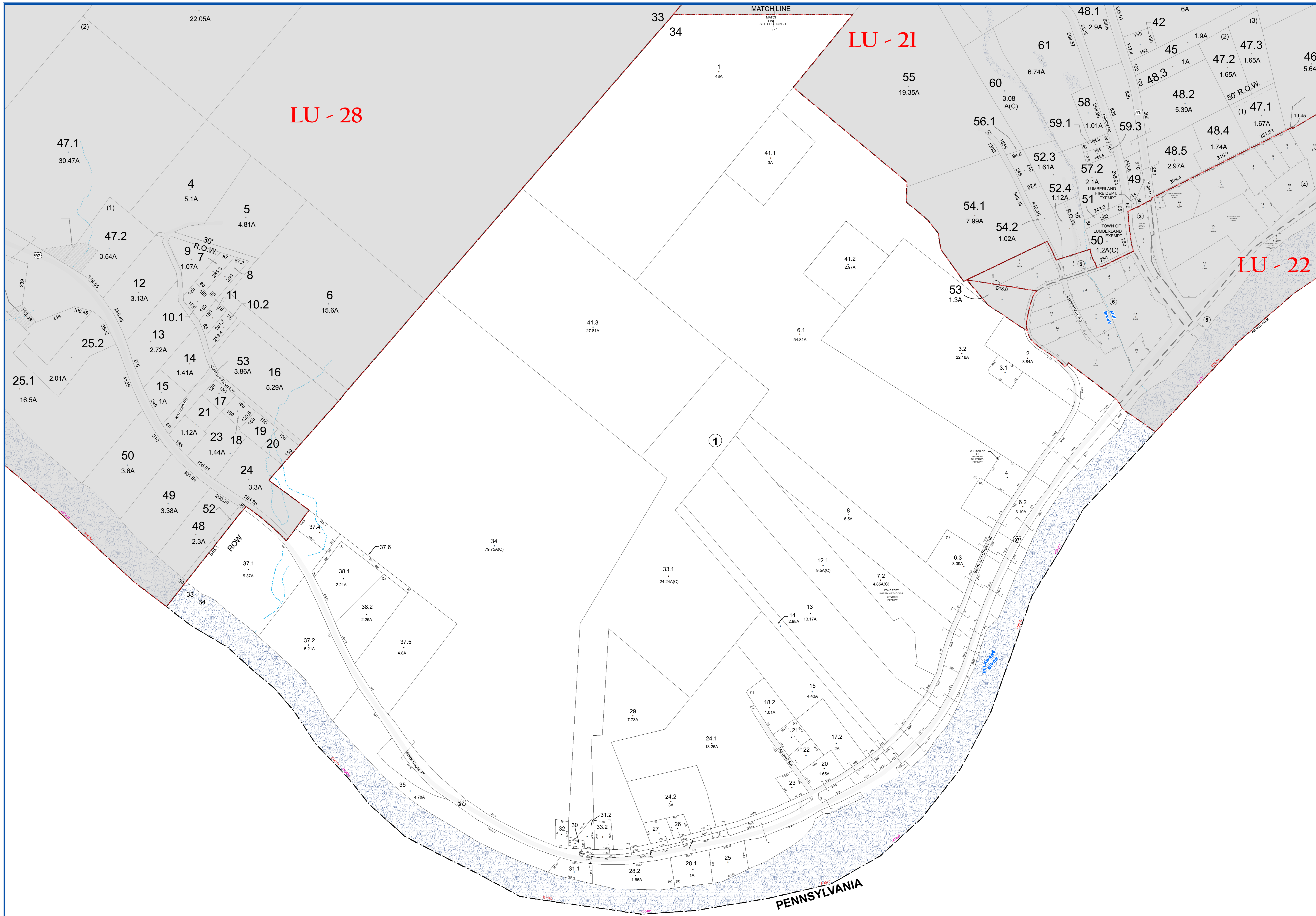
**TOWN OF LUMBERLAND**

SULLIVAN COUNTY, NEW YORK  
North American datum 1983, State Plane New York East Feet

Photo No: 22223 Date of Map: 12/7/1995  
Date of Photo: 6/5/1994 Scale: 1" = 400'  
Section No: 28

Current to: 10/17/2018





**SULLIVAN COUNTY TAX MAP DEPARTMENT**

FOR TAX PURPOSES ONLY  
NOT TO BE USED FOR CONVEYANCE

LEGEND APPLIES ONLY TO THE UNSHADED PORTION OF THE MAP

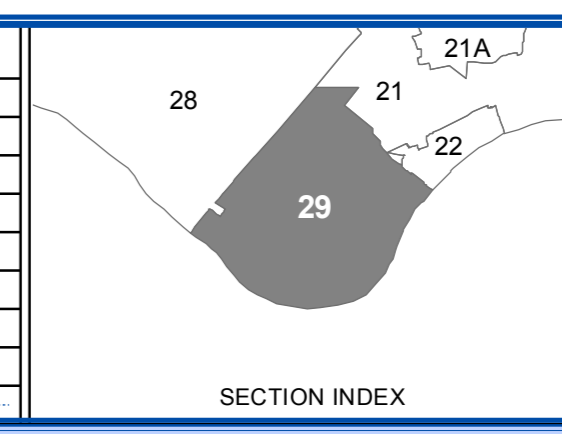
North American Datum 1983, New York East

Owned & Maintained by:  
**Office of Real Property Services**  
Sullivan County Government Center  
100 North St. Monticello, NY 12701  
Phone: (845) 897-2221

REVISION TABLE			
DATE	CHANGES	DATE	CHANGES
11/18/2009	Lot Improvement 29-1-7 into 7-1&7-2	12/15/2003	
11/18/2009	Lot Improvement 29-1-2, 3 into 12-1 & 12-3		
11/18/2009	Combo 29-1-7-1 now void & new p/b 29-1-12-1		
11/18/2009	Combo 29-1-7-1 now void & new p/b 29-1-12-1		
7/22/2009	2 lot sub 29-1-6-1 into 6-1 & 6-3		
2/25/2008	New survey 29-1-14 acreage updated		
12/11/2007	New survey updated dimensions on 29-1-30		
8/21/2007	Updated acreage for 29-1-13 new survey with deed #3372/127		

SPECIAL DISTRICTS			
TYPE	SYMBOL	NAME	ARLM NO.
FIRE	FD	TOWN OF LUMBERLAND	FD070
SCHOOL	SCH	ELDRID	483401

LEGEND	
STATE OR COUNTY LINE	TAX MAP BLOCK NO.
CITY/TOWN OR VILLAGE LINE	FILED PLAN LOT NO.
BLOCK LIMIT	FILED PLAN BLOCK NO.
SPECIAL DISTRICT LINE	TAX MAP LOT NO.
EASEMENT LINE	AREA (From Deed)
PROPERTY LINE	AREA (Calculated)
FILED PLAN LOT LINE	DIMENSION (From Deed)
PATENT LINE	DIMENSION (Searched)
MATCHLINE	STREAM



**TOWN OF LUMBERLAND**

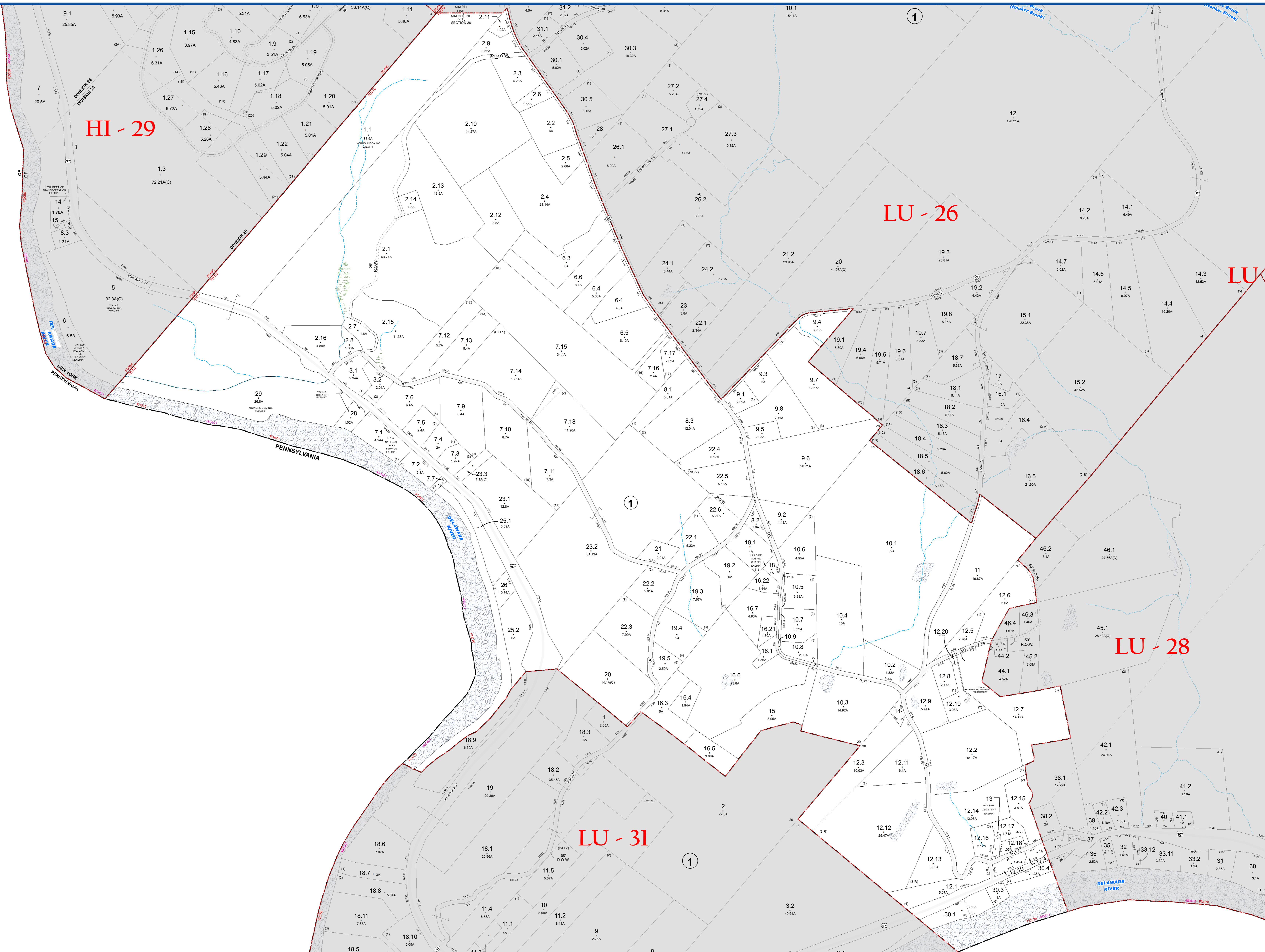
SULLIVAN COUNTY, NEW YORK

North American datum 1983, State Plane New York East Feet

Photo No: 22324 Date of Map: 3/14/2000  
Date of Photo: 6/5/1994 Scale: 1" = 200'  
Section No: 29

Current to: 10/17/2018





HI - 29

LU - 26

LU - 28

LU - 31

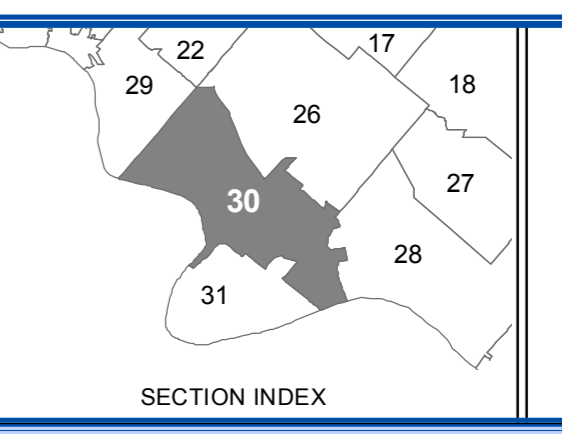
SULLIVAN COUNTY  
TAX MAP DEPARTMENT  
FOR TAX PURPOSES ONLY  
NOT TO BE USED FOR CONVEYANCE  
LEGEND APPLIES ONLY TO THE  
UNSHADED PORTION OF THE MAP  
North American Datum 1983, New York East

**Sullivan**  
COUNTY CATSKILLS  
Division of Opportunity  
Office of Real Property Services  
Sullivan County Government Center  
100 North St., Monticello, NY 12701  
Phone: (849) 897-2221

REVISION TABLE			
DATE	CHANGES	DATE	CHANGES
2/15/2018	Combo 30-1-30.2 void now p10 30-1-30.1	5/29/2009	New survey updated acreage on 30-1-21
6/31/2012	Combo 30-1-7.19 from void now p10 7.18 parcel created 30-1-12.21 due to 1st parcel split		
3/24/2012	Combo 30-1-12.21 is now void and now p10 12.8		
9/13/2010	Split 30-1-7.14 into 7.14 & 7.19		
12/4/2009	3 lot sub 30-1-19 into 19.1-19.5		
11/12/2009	New survey updated Acreage on 30-1-7.16		
5/29/2009	New survey updated acreage on 30-1-19		

SPECIAL DISTRICTS			
TYPE	SYMBOL	NAME	ARL.M. NO.
FIRE	FD	TOWN OF LUMBERLAND	FD070
SCHOOL	SCH	ELDRIDGE	4834611
FIRE	FD	YULAN FIRE PROTECTION DIST.	FD056

LEGEND	
STATE OR COUNTY LINE	TAX MAP BLOCK NO.
CITY/TOWN OR VILLAGE LINE	FILED PLAN LOT NO.
BLOCK/LIMIT	FILED PLAN BLOCK NO.
SPECIAL DISTRICT LINE	TAX MAP LOT NO.
EASEMENT LINE	AREA (From Deed)
PROPERTY LINE	AREA (Salvaged)
FILED PLAN LOT LINE	DIMENSION (From Deed)
PATENT LINE	DIMENSION (Searched)
MATCHLINE	STREAM

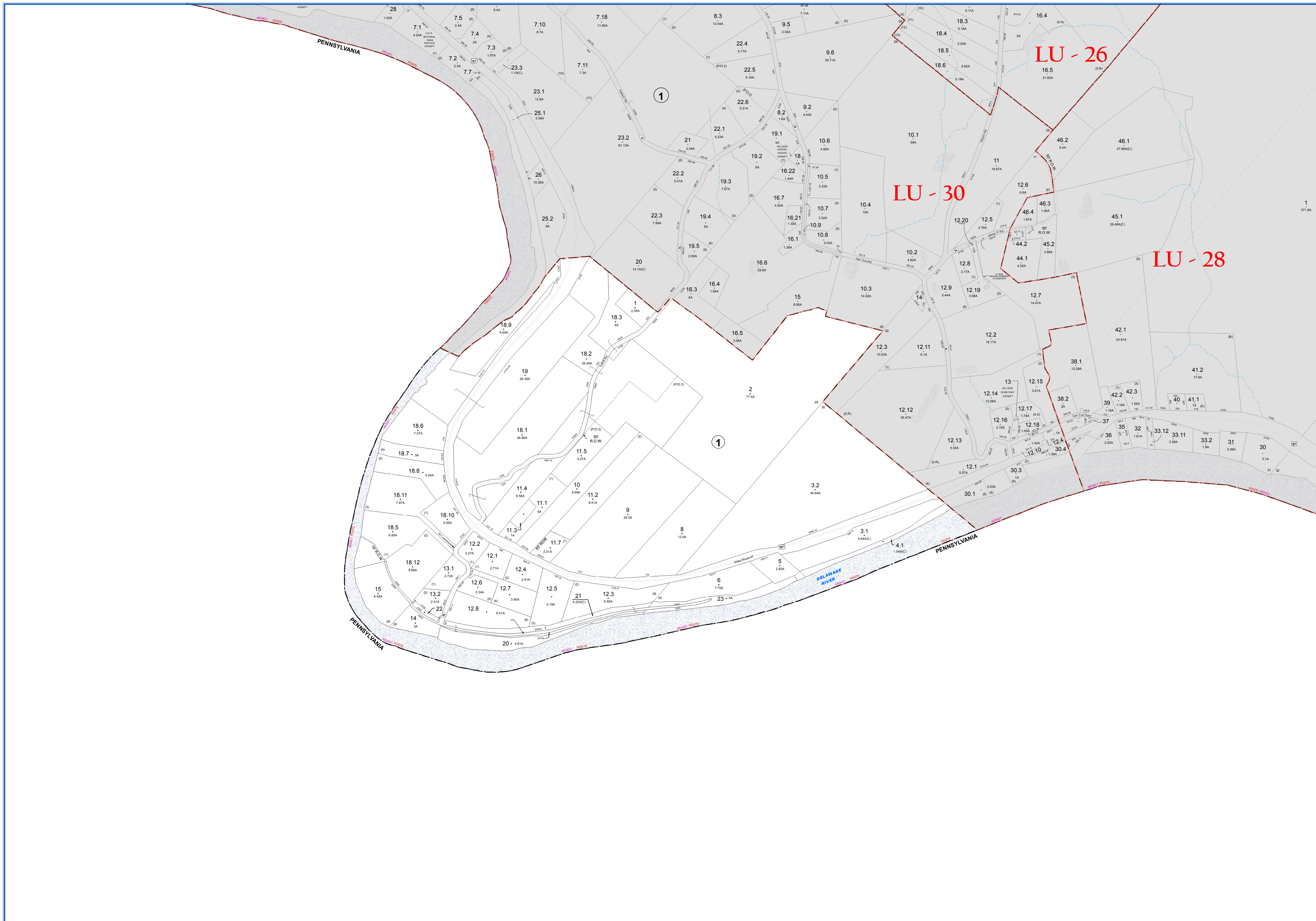


TAX MAP  
**TOWN OF LUMBERLAND**  
SULLIVAN COUNTY, NEW YORK  
North American datum 1983, State Plane New York East Feet

Photo No: 1-05-06-2-21-22 Date of Map: 12/9/2003  
Date of Photo: 6/5/1954 Scale: 1" = 400'  
Section No: 30

Current to: 10/17/2018





**SULLIVAN COUNTY  
TAX MAP DEPARTMENT**

FOR TAX PURPOSES ONLY  
NOT TO BE USED FOR CONVEYANCE

LEGEND APPLIES ONLY TO THE  
UNSHADED PORTION OF THE MAP

North American Datum 1983, New York East

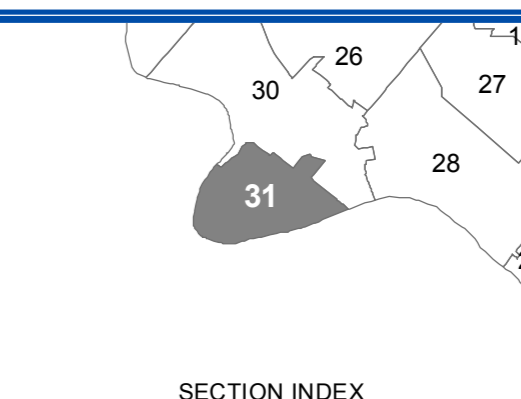


Office of Real Property Services  
Sullivan County Government Center  
100 North St. Monticello, NY 12701  
Phone: (849) 897-2221

REVISION TABLE			
DATE	CHANGES	DATE	CHANGES
3/8/2015	Lot Imp 31-1-18.2 into 18.2 & 18.13	12/16/2003	
3/8/2015	Lot Imp 31-1-11.5 into 11.5 & 11.8		
3/8/2015	Combo 31-1-18.13 is now void and now p/c 11.5		
3/8/2015	Combo 31-1-11.8 is now void and now p/c 18.2		
9/30/2013	6 Lot Subdivision 31-1-12.1 into 12.1 to 12.8		
12/16/2010	2 Lot Subdivision 31-1-11.2 into 11.2.A, 11.7		
6/4/2008	Combo 31-1-11.6 now void & now p/c 31-1-18.2		
5/5/2008	Lot Improvement 31-1-11.4 new lot 31-1-11.6		

SPECIAL DISTRICTS			
TYPE	SYMBOL	NAME	ARLM NO.
FIRE	FD	TOWN OF LUMBERLAND	FD070
SCHOOL	SCH	ELDRID	483401

LEGEND	
STATE OR COUNTY LINE	TAX MAP BLOCK NO.
CITY/TOWN OR VILLAGE LINE	FILED PLAN LOT NO.
BLOCK LIMIT	FILED PLAN BLOCK NO.
SPECIAL DISTRICT LINE	TAX MAP LOT NO.
EASEMENT LINE	AREA (From Deed)
PROPERTY LINE	AREA (Calculated)
FILED PLAN LOT LINE	DIMENSION (From Deed)
PATENT LINE	DIMENSION (Search)
MATCH LINE	STREAM

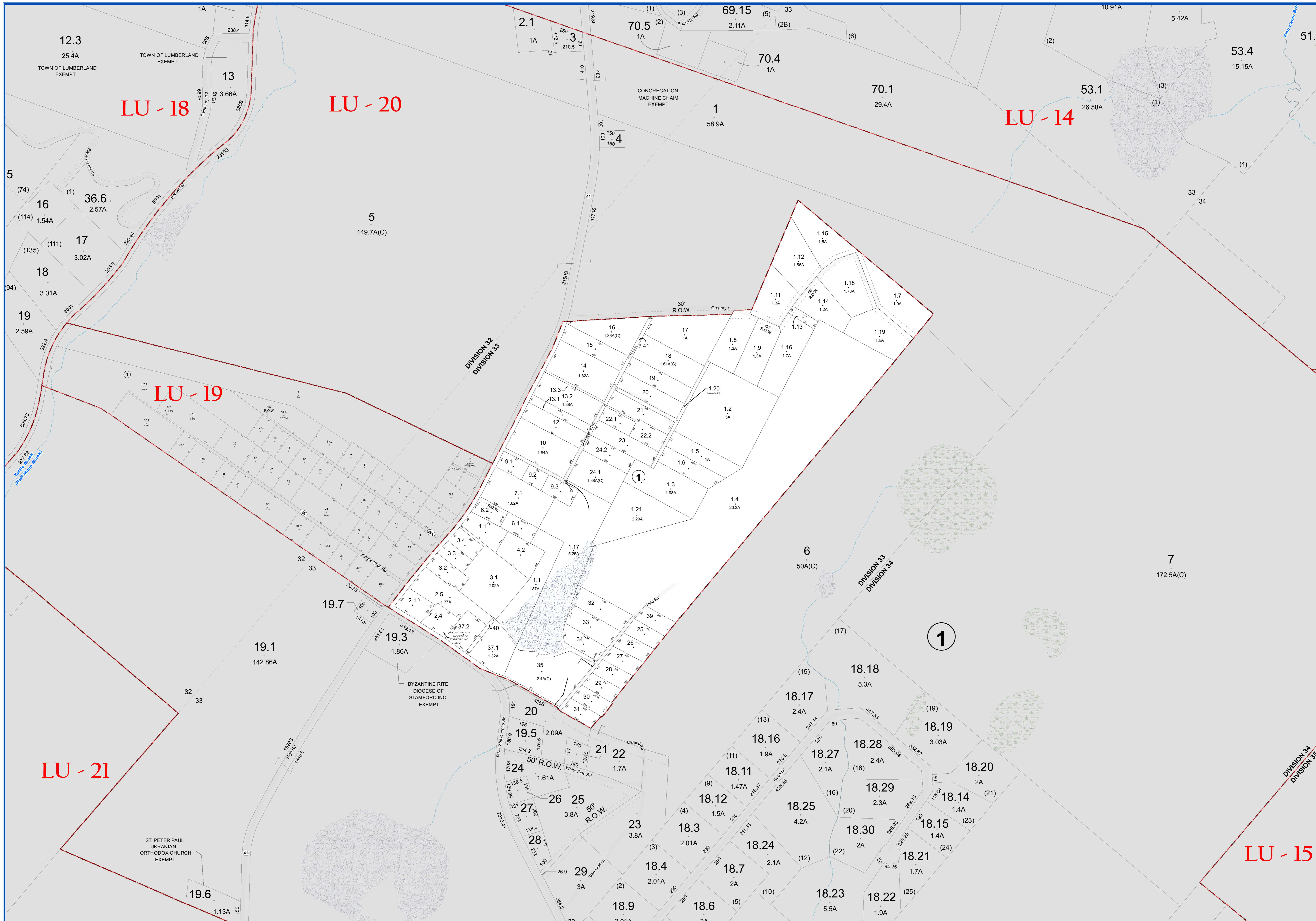


**TOWN OF LUMBERLAND**  
SULLIVAN COUNTY, NEW YORK  
North American datum 1983, State Plane New York East Feet

Photo No: 1-05-08 Date of Map: 12/7/1995  
Date of Photo: 6/5/1994 Scale: 1" = 400'  
Section No: 31

Current to: 10/17/2018





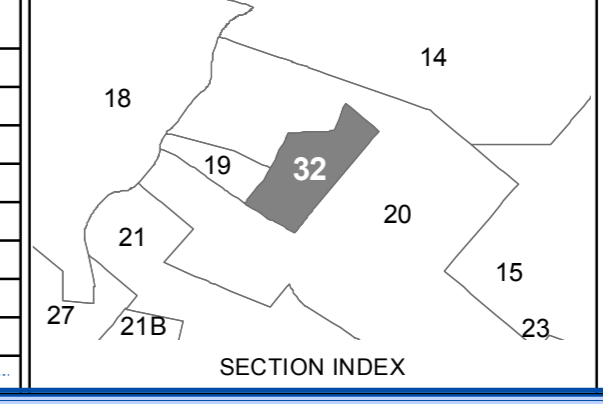
**SULLIVAN COUNTY TAX MAP DEPARTMENT**  
 FOR TAX PURPOSES ONLY  
 NOT TO BE USED FOR CONVEYANCE  
 LEGEND APPLIES ONLY TO THE UNSHADED PORTION OF THE MAP  
 North American Datum 1983, New York East



REVISION TABLE			
DATE	CHANGES	DATE	CHANGES
2/16/2016	Combo 32-1-11 void row p10 32-1-10		
10/6/2011	Combo 32-1-36 to row void and row p10 32-1-36		
2/13/2008	Incorrect Dimensions on 32-1-36		
2/13/2008	Incorrect Acreage on 32-1-35		
5/17/2004			

SPECIAL DISTRICTS			
TYPE	SYMBOL	NAME	ARLIM NO.
SCHOOL	SCH	ELDRD	483401
FIRE	FD	TOWN OF LUMBERLAND	FD070

LEGEND	
STATE OR COUNTY LINE	TAX MAP BLOCK NO.
CITY TOWN OR VILLAGE LINE	FILED PLAN LOT NO.
BLOCK LIMIT	FILED PLAN BLOCK NO.
SPECIAL DISTRICT LINE	TAX MAP LOT NO.
EASEMENT LINE	AREA (From Deed)
PROPERTY LINE	AREA (SALAMAD)
FILED PLAN LOT LINE	DIMENSION (From Deed)
PATENT LINE	DIMENSION (Scribed)
MATCHLINE	STREAM



**TOWN OF LUMBERLAND**  
 SULLIVAN COUNTY, NEW YORK  
 North American datum 1983, State Plane New York East Feet

Photo No: 2222324 Date of Map: 10/11/1995  
 Date of Photo: 4/11/1994 Scale: 1" = 200'  
 Section No: 32

Current to: 10/17/2018