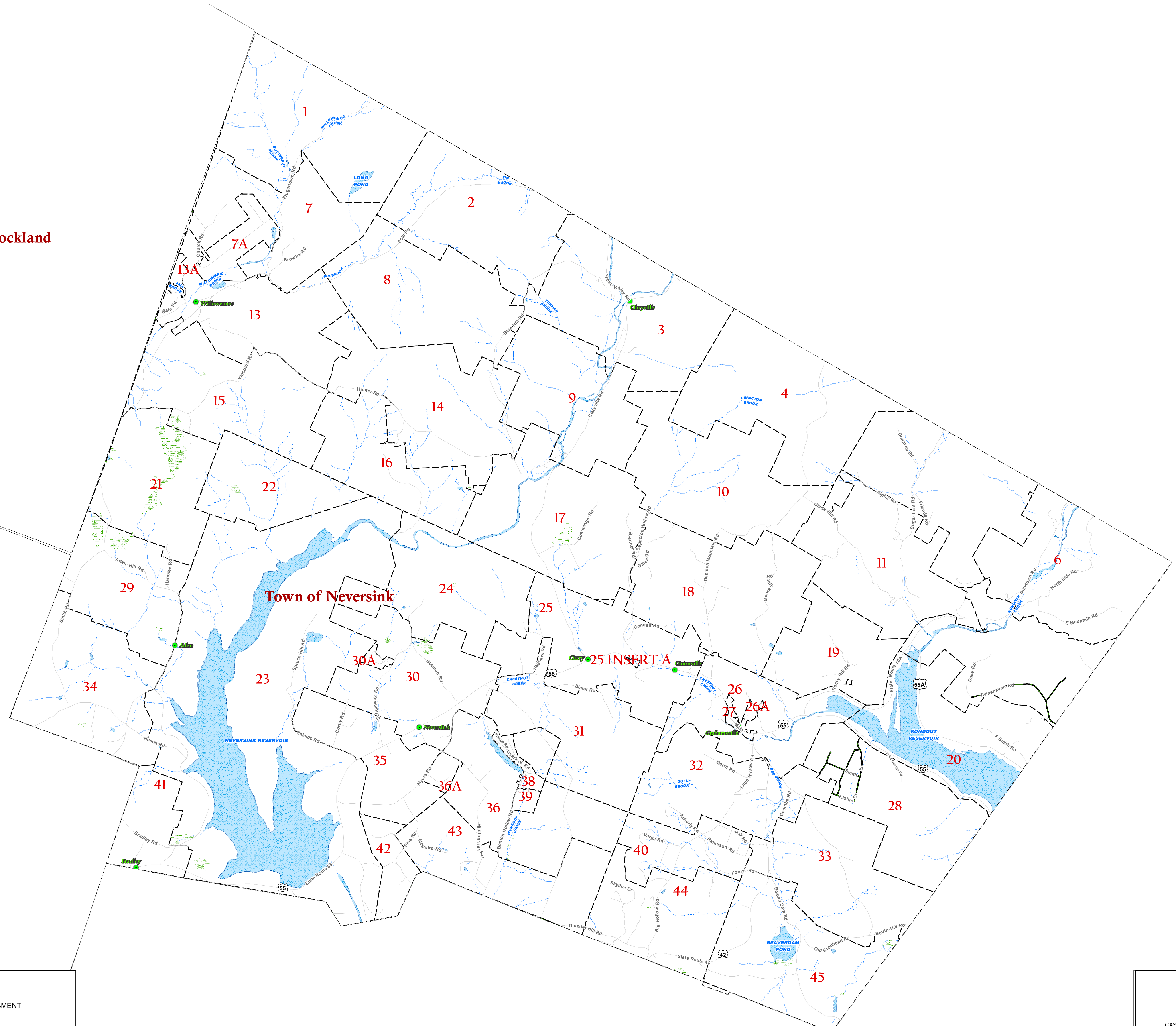


Town of Rockland

Town of Liberty

Town of Neversink

Town of Fallsburg



APPROVED BY  
STATE BOARD OF EQUALIZATION AND ASSESSMENT

CASE NO. \_\_\_\_\_ AUTHORIZED SIGNATURE \_\_\_\_\_

APPROVED BY  
STATE BOARD OF EQUALIZATION AND ASSESSMENT

CASE NO. \_\_\_\_\_ DATE \_\_\_\_\_ DIRECTOR OF EQUALIZATION \_\_\_\_\_

AERO SERVICE CORPORATION  
A DIVISION OF LITTON INDUSTRIES  
210 E. COURTLAND ST., PHILADELPHIA, PA. 19120

FOR TAX PURPOSES ONLY  
NOT TO BE USED FOR CONVEYANCE

| UPDATED TO |            |
|------------|------------|
| 1          | 6/10/1968  |
| 2          | 6/1/1969   |
| 3          | 6/1/1970   |
| 4          | 8/1/1971   |
| 5          | 4/24/1972  |
| 6          | 4/13/1973  |
| 7          | 7/25/1974  |
| 8          | 10/16/1975 |
| 9          | 5/4/1977   |
| 10         | 7/6/1978   |
| 11         | 1/30/1979  |
| 12         | 1/24/1983  |
| 13         | 1/20/1985  |
| 14         | 10/21/1986 |
| 15         | 4/27/1987  |
| 16         | 7/14/1987  |
| 17         | 2/11/1988  |
| 18         | 10/7/1988  |
| 19         | 4/5/1989   |
| 20         | 1/30/1979  |
| 21         | 1/24/1983  |
| 22         | 1/20/1985  |
| 23         | 10/21/1986 |
| 24         | 4/27/1987  |
| 25         | 7/14/1987  |
| 26         | 2/11/1988  |
| 27         | 10/7/1988  |
| 28         | 3/29/1996  |
| 29         | 8/22/1996  |
| 30         | 3/6/1997   |
| 31         | 1/29/1998  |
| 32         | 8/11/1998  |
| 33         | 9/27/2000  |
| 34         | 8/11/2004  |
| 35         | 2/15/1993  |
| 36         | 12/4/2007  |
| 37         | 8/8/2008   |
| 38         | 1/10/2012  |
| 39         | 4/14/2014  |
| 40         |            |
| 41         |            |
| 42         |            |
| 43         |            |
| 44         |            |
| 45         |            |

| LEGEND                    |         |
|---------------------------|---------|
| STATE OR COUNTY LINE      | ---     |
| CITY TOWN OR VILLAGE LINE | ---     |
| BLOCK LIMIT               | ---     |
| SPECIAL DISTRICT LINE     | ---     |
| ASSESSMENT LINE           | ---     |
| PROPERTY PARCEL LINE      | ---     |
| FILED PLAN LOT LINE       | ---     |
| PATENT LINE               | ---     |
| MATCH LINE                | ---     |
| TAX MAP BLOCK NO.         | (1)     |
| FILED PLAN LOT NO.        | (15)    |
| TAX MAP LOT NO.           | (2)     |
| AREA (From Dred.)         | 13.6A   |
| AREA (Submerged)          | 14.2(A) |
| DIMENSION (From Dred.)    | 28      |
| DIMENSION (Swamp)         | 27a     |
| STREAM                    | ---     |

SULLIVAN COUNTY NEW YORK

Photo No: \_\_\_\_\_ Date of Photo: 6-5-64

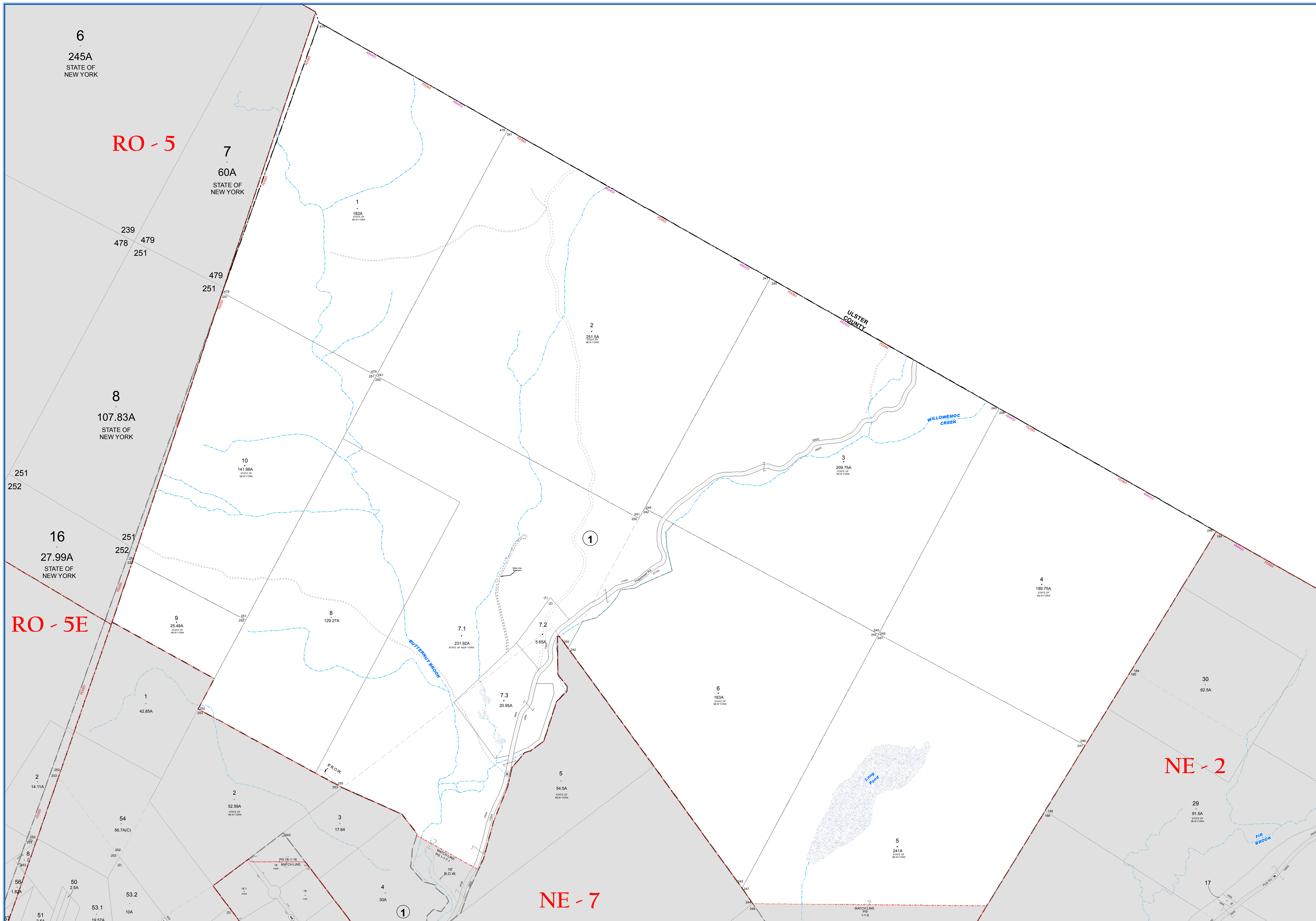
Date of Map: 1-17-66 Scale: 1" = 2,600'

O.R.P.S. UPDATED \_\_\_\_\_ TAX MAP SUPERVISOR \_\_\_\_\_

Town of Neversink

KEY MAP





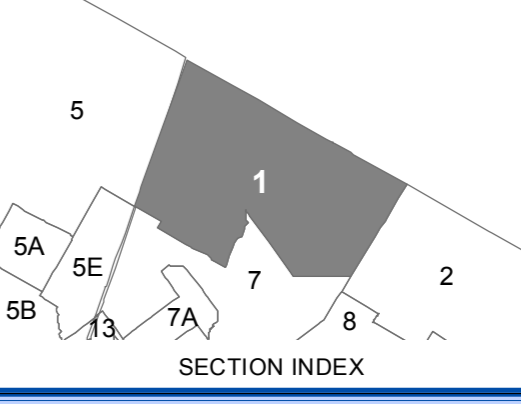
**SULLIVAN COUNTY  
TAX MAP DEPARTMENT**  
FOR TAX PURPOSES ONLY  
NOT TO BE USED FOR CONVEYANCE  
LEGEND APPLIES ONLY TO THE  
UNSHADED PORTION OF THE MAP  
North American Datum 1983, New York East

**Sullivan  
COUNTY CATSKILLS**  
Mountains of Opportunity  
Owned & Maintained by:  
**Office of Real Property Services**  
Sullivan County Government Center  
100 North St. Monticello, NY 12701  
Phone: (845) 897-2221

| REVISION TABLE |  |      |         |
|----------------|--|------|---------|
| DATE           | CHANGES  | DATE | CHANGES |
| 9/16/2008      | Conservation easement conveyed on 1-1-7.3      |      |         |
| 12/29/2004     | Deed split parcel 1-1-7.1 into 1-1-7.1 and 7.3 |      |         |

| SPECIAL DISTRICTS |        |                  |          |
|-------------------|--------|------------------|----------|
| TYPE              | SYMBOL | NAME             | ARLM NO. |
| FIRE              | FD     | LIVINGSTON MANOR | FD093    |
| FIRE              | FD     | FIRE PROTECTION  | FD101    |
| SCHOOL            | SCH    | LIVINGSTON MANOR | 48402    |
| SCHOOL            | SCH    | TRI-VALLEY       | 48401    |

| LEGEND                    |                       |         |  |
|---------------------------|-----------------------|---------|--|
| STATE OR COUNTY LINE      | TAX MAP BLOCK NO.     |         |  |
| CITY/TOWN OR VILLAGE LINE | FILED PLAN LOT NO.    | (S)     |  |
| BLOCK LIMIT               | FILED PLAN BLOCK NO.  | (B)     |  |
| SPECIAL DISTRICT LINE     | TAX MAP LOT NO.       | (L)     |  |
| EASEMENT LINE             | AREA (From Deed)      | 13.6A   |  |
| PROPERTY LINE             | AREA (Calculated)     | 14.2(A) |  |
| FILED PLAN LOT LINE       | DIMENSION (From Deed) | 2.6     |  |
| PATENT LINE               | DIMENSION (Scribed)   | 079     |  |
| MATCH LINE                | STREAM                |         |  |

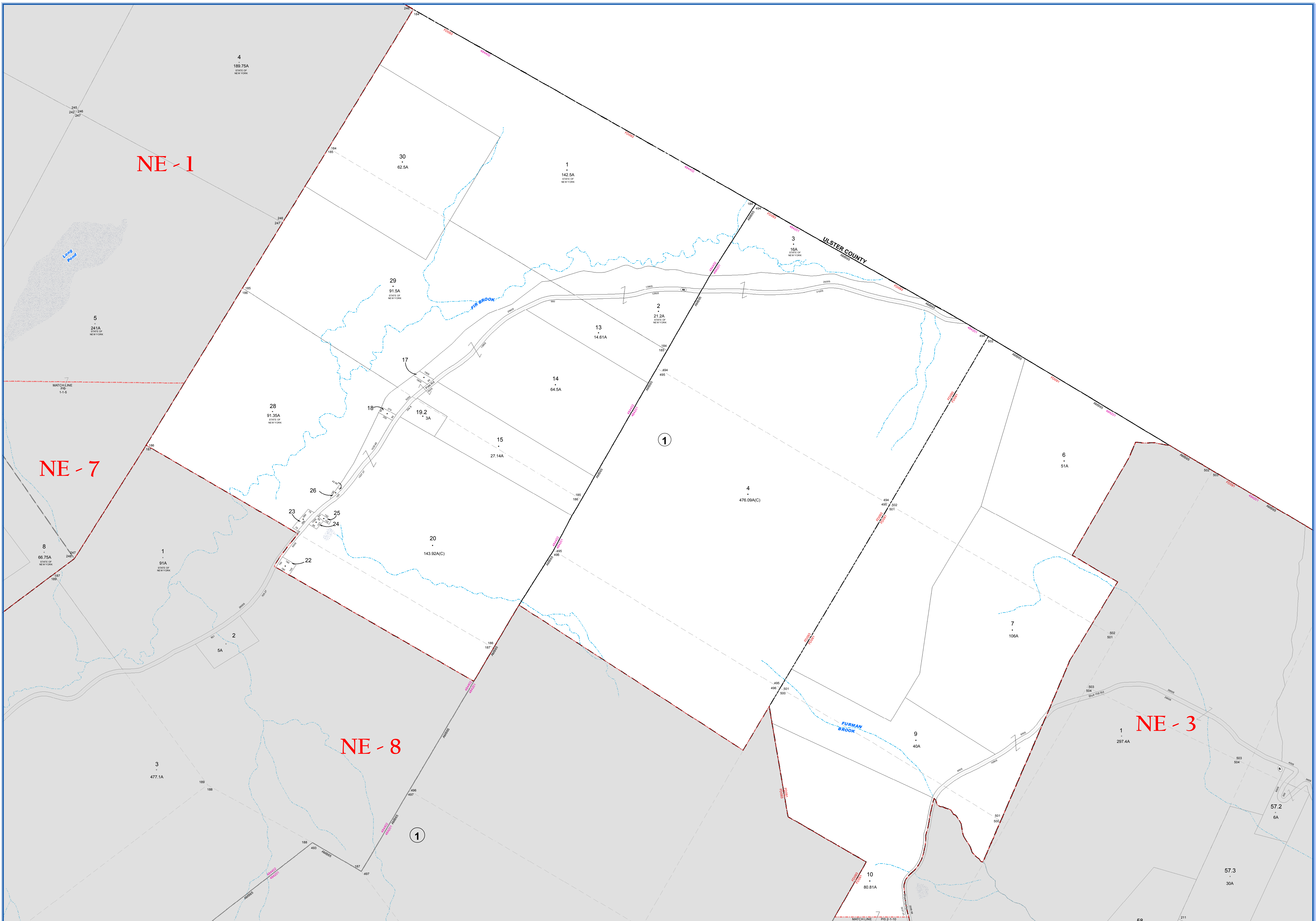


**TOWN OF NEVERSINK**  
SULLIVAN COUNTY, NEW YORK  
North American datum 1983, State Plane New York East Feet

Photo No: 11-192,193,194 Date of Map: 12/8/1965  
Date of Photo: 6/5/1964 Scale: 1" = 400'  
Section No: 1

Current to: 10/17/2018





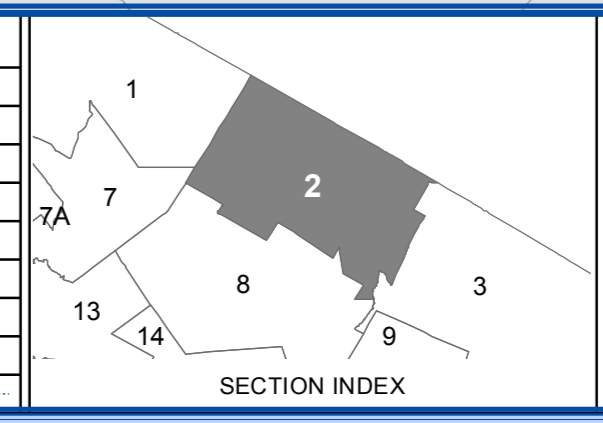
**SULLIVAN COUNTY  
TAX MAP DEPARTMENT**  
FOR TAX PURPOSES ONLY  
NOT TO BE USED FOR CONVEYANCE  
LEGEND APPLIES ONLY TO THE  
UNSHADED PORTION OF THE MAP  
North American Datum 1983, New York East



| DATE       | CHANGES | DATE | CHANGES |
|------------|---------|------|---------|
| 8/29/2000  |         |      |         |
| 6/15/1995  |         |      |         |
| 12/18/1998 |         |      |         |
| 2/18/1997  |         |      |         |
| 3/26/1996  |         |      |         |
| 3/28/1995  |         |      |         |
| 5/27/1993  |         |      |         |

| TYPE      | SYMBOL | NAME                    | ARLM NO. | TYPE | SYMBOL | NAME | ARLM NO. |
|-----------|--------|-------------------------|----------|------|--------|------|----------|
| FIRE      | FD     | CLARYVILLE              | FD091    |      |        |      |          |
| FIRE      | FD     | LIVINGSTON MANOR        | FD092    |      |        |      |          |
| SCHOOL    | SCH    | LIVINGSTON MANOR        | 48402    |      |        |      |          |
| SCHOOL    | SCH    | TRI-VALLEY              | 48401    |      |        |      |          |
| AMBULANCE | AMB    | GRAHAMSVILLE AMB. DIST. | AMB65    |      |        |      |          |

|                           |     |                       |          |
|---------------------------|-----|-----------------------|----------|
| STATE OR COUNTY LINE      | --- | TAX MAP BLOCK NO.     | (5)      |
| CITY/TOWN OR VILLAGE LINE | --- | FILED PLAN LOT NO.    | (1)      |
| BLOCK LIMIT               | --- | FILED PLAN BLOCK NO.  | (2)      |
| SPECIAL DISTRICT LINE     | --- | TAX MAP LOT NO.       | (3)      |
| EASEMENT LINE             | --- | AREA (From Deed)      | 13.6A    |
| PROPERTY LINE             | --- | AREA (CALC)           | 14.2A(C) |
| FILED PLAN LOT LINE       | --- | DIMENSION (From Deed) | 2.6      |
| PATENT LINE               | --- | DIMENSION (Sched)     | 078      |
| MATCH LINE                | --- | STREAM                | ---      |

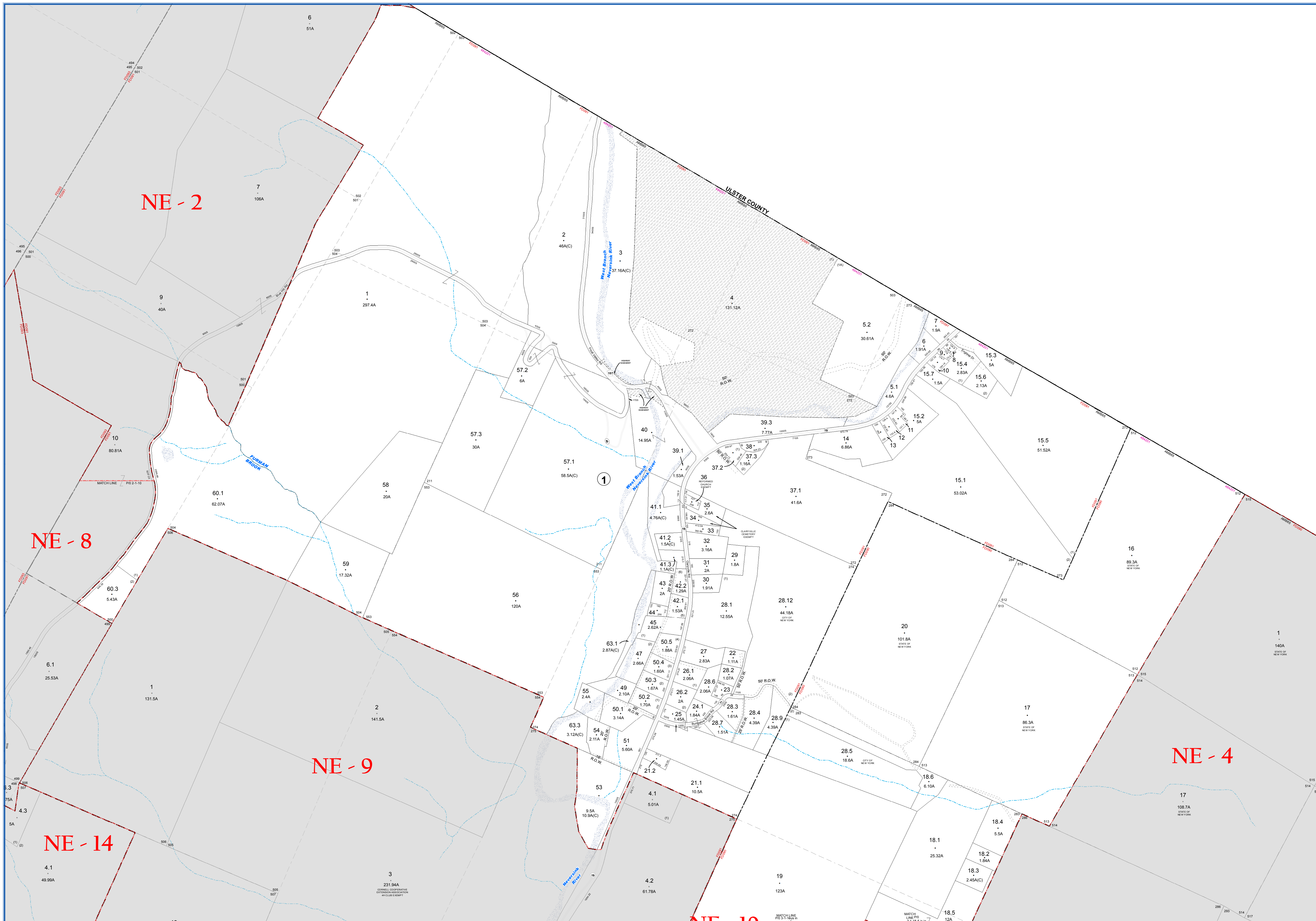


**TOWN OF NEVERSINK**  
SULLIVAN COUNTY, NEW YORK  
North American datum 1983, State Plane New York East Feet

Photo No: 11-193,194,195 Date of Map: 7/6/1992  
Date of Photo: 6/5/1994 Scale: 1" = 400'  
Section No: 2

Current to: 10/17/2018





**SULLIVAN COUNTY TAX MAP DEPARTMENT**  
 FOR TAX PURPOSES ONLY  
 NOT TO BE USED FOR CONVEYANCE

*LEGEND APPLIES ONLY TO THE UNSHADED PORTION OF THE MAP*

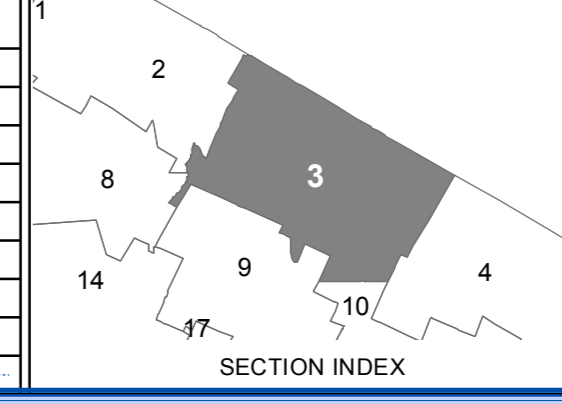
North American Datum 1983, New York East

Office of Real Property Services  
 Sullivan County Government Center  
 100 North St. Monticello, NY 12701  
 Phone: (845) 897-2221

| REVISION TABLE |  |
|----------------|--|
| DATE           | CHANGES  |
| 9/14/2015      | Updated Corrig of parcel 3-1-14 pursuant to survey |
| 3/5/2015       | Combo 3-1-24-2 road new pld 287                    |
| 3/5/2015       | Combo 3-1-52-1 & 52-2 void new pld 51              |
| 5/8/2008       | Updated Road Frontage & Acreage on 3-1-53          |
| 12/12/2008     | Updated dimensions on 3-1-21-2                     |
| 5/10/2007      | Hwy Taking 3-1-40 Winton                           |
| 5/10/2007      | Hwy Taking 3-1-2 & 3-1-57-2 Kelcourse              |
| 5/10/2007      | Hwy Easement 3-1-40 & 3-1-3 Winton                 |

| SPECIAL DISTRICTS |        |                         |         |
|-------------------|--------|-------------------------|---------|
| TYPE              | SYMBOL | NAME                    | ARL NO. |
| FIRE              | FD     | GRAHAMSVILLE            | FD000   |
| FIRE              | FD     | CLARYVILLE              | FD001   |
| SCHOOL            | SCH    | TRI-WALLEY              | 454231  |
| AMBULANCE         | AMB    | GRAHAMSVILLE AMB. DIST. | AMBRS   |

| LEGEND                    |                       |
|---------------------------|-----------------------|
| STATE OR COUNTY LINE      | TAX MAP BLOCK NO.     |
| CITY/TOWN OR VILLAGE LINE | FILED PLAN LOT NO.    |
| BLOCK LIMIT               | FILED PLAN BLOCK NO.  |
| SPECIAL DISTRICT LINE     | TAX MAP LOT NO.       |
| EASEMENT LINE             | AREA (From Deed)      |
| PROPERTY LINE             | AREA (Calculated)     |
| FILED PLAN LOT LINE       | DIMENSION (From Deed) |
| PATENT LINE               | DIMENSION (Scribed)   |
| MATCHLINE                 | STREAM                |

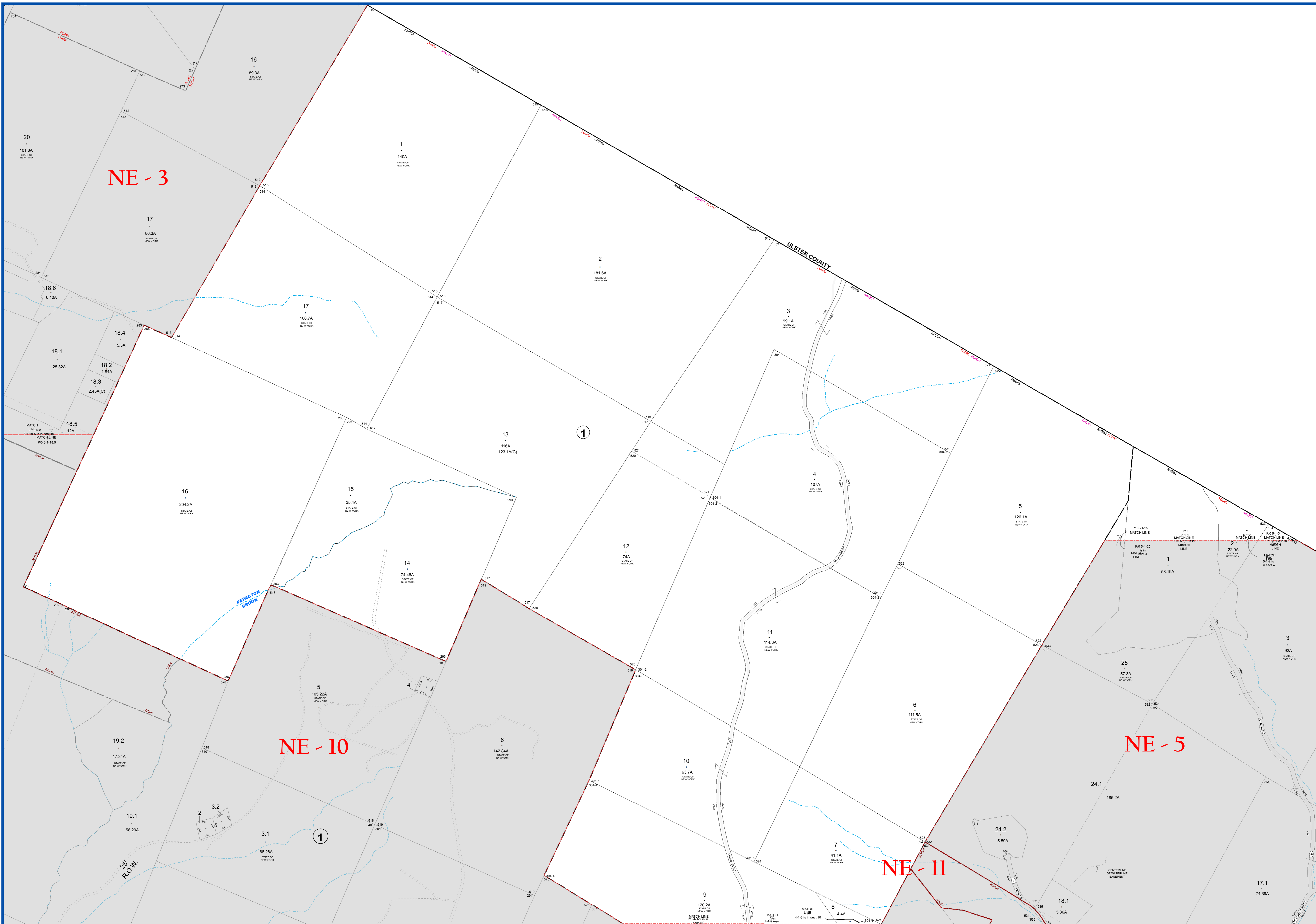


**TOWN OF NEVERSINK**  
 SULLIVAN COUNTY, NEW YORK  
 North American datum 1983, State Plane New York East Feet

Photo No: 11-194,195,196 Date of Map: 8/29/2000  
 Date of Photo: 6/5/1954 Scale: 1" = 400'  
 Section No: 3

Current to: 10/17/2018





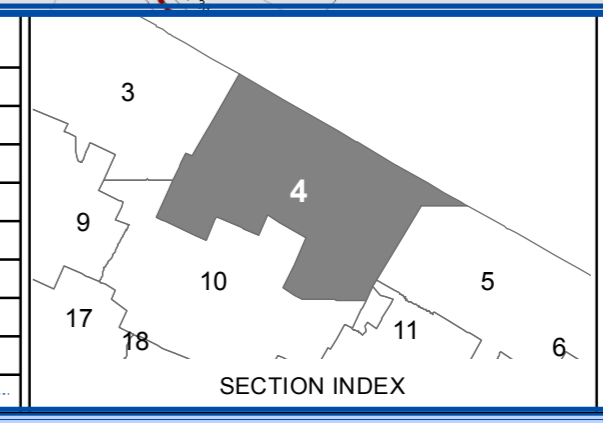
**SULLIVAN COUNTY TAX MAP DEPARTMENT**  
 FOR TAX PURPOSES ONLY  
 NOT TO BE USED FOR CONVEYANCE  
 LEGEND APPLIES ONLY TO THE UNSHADED PORTION OF THE MAP  
 North American Datum 1983, New York East

**Sullivan COUNTY CATSKILLS**  
 Municipality of Opportunities  
 Office of Real Property Services  
 Sullivan County Government Center  
 100 North St., Monticello, NY 12701  
 Phone: (845) 837-2221

| REVISION TABLE |         |      |         |
|----------------|---------|------|---------|
| DATE           | CHANGES | DATE | CHANGES |
| 8/29/2000      |         |      |         |

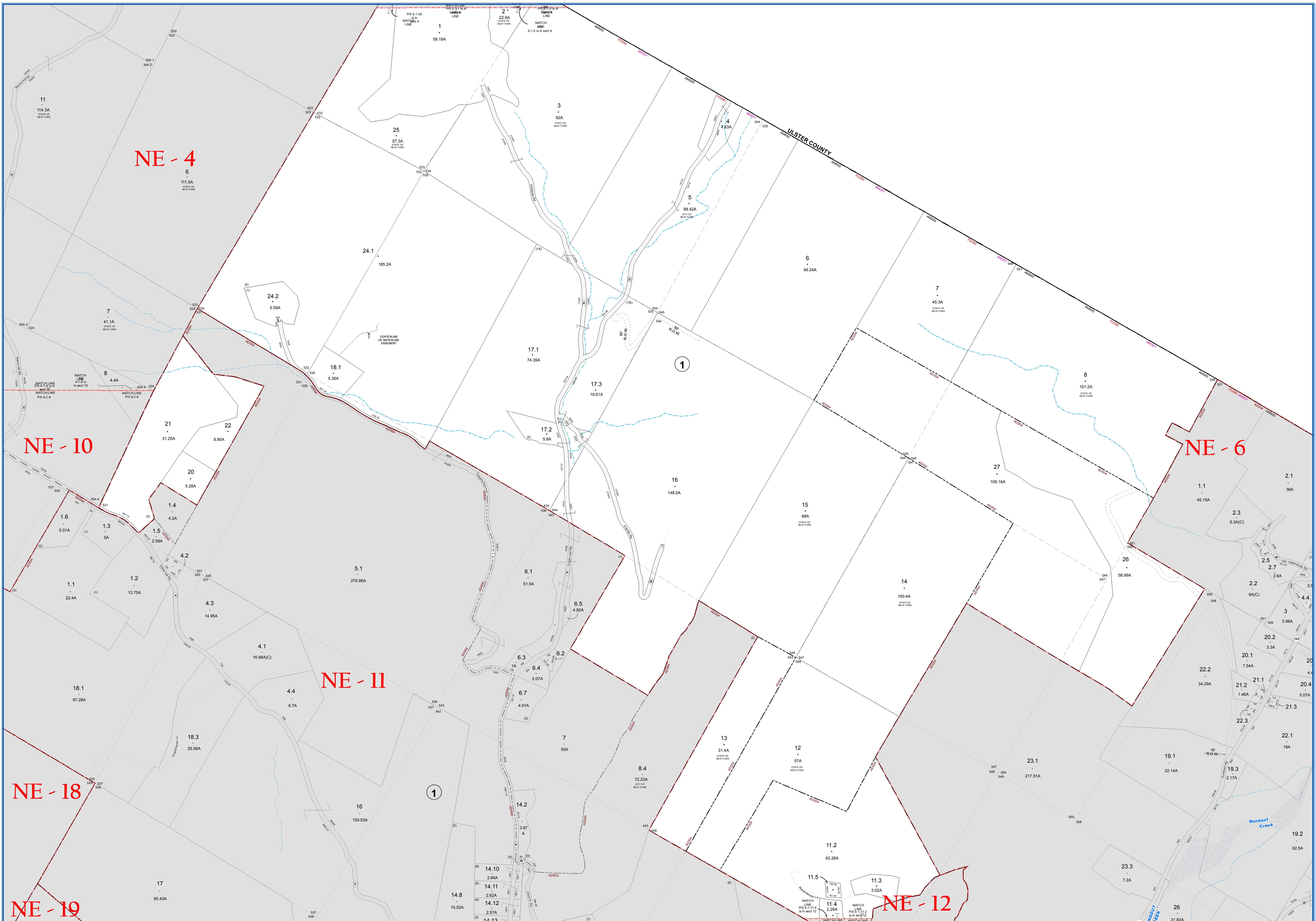
| SPECIAL DISTRICTS |        |                         |          |
|-------------------|--------|-------------------------|----------|
| TYPE              | SYMBOL | NAME                    | ARLM NO. |
| FIRE              | FD     | GRAHAMSVILLE            | FD000    |
| SCHOOL            | SCH    | TRAVALLEY               | 484201   |
| AMBULANCE         | AMB    | GRAHAMSVILLE AMB. DIST. | AMB05    |

| LEGEND                    |                       |
|---------------------------|-----------------------|
| STATE OR COUNTY LINE      | TAX MAP BLOCK NO.     |
| CITY TOWN OR VILLAGE LINE | FILED PLAN LOT NO.    |
| BLOCK LIMIT               | FILED PLAN BLOCK NO.  |
| SPECIAL DISTRICT LINE     | TAX MAP LOT NO.       |
| EASEMENT LINE             | AREA (From Deed)      |
| PROPERTY LINE             | AREA (Calculated)     |
| FILED PLAN LOT LINE       | DIMENSION (From Deed) |
| PATENT LINE               | DIMENSION (Scribed)   |
| MATCH LINE                | STREAM                |



**TOWN OF NEVERSINK**  
 SULLIVAN COUNTY, NEW YORK  
 North American datum 1983, State Plane New York East Feet  
 Photo No: 11-195,196,197 Date of Map: 12/8/1965  
 Date of Photo: 6/5/1964 Scale: 1" = 400'  
 Section No: 4  
 Current to: 10/17/2018





**SULLIVAN COUNTY TAX MAP DEPARTMENT**  
 FOR TAX PURPOSES ONLY  
 NOT TO BE USED FOR CONVEYANCE

**LEGEND APPLIES ONLY TO THE UNSHADED PORTION OF THE MAP**

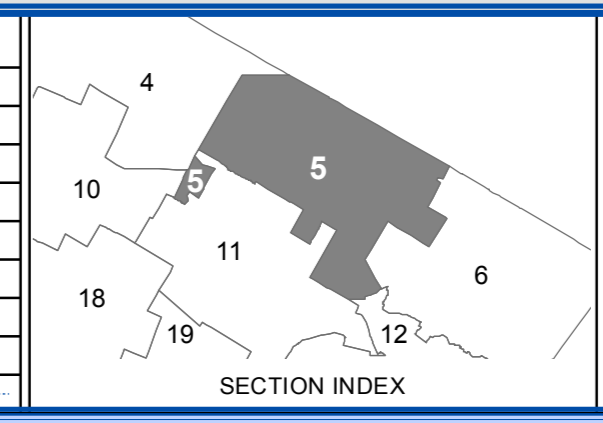
North American Datum 1983, New York East

Owned & Maintained by:  
**Office of Real Property Services**  
 Sullivan County Government Center  
 100 North St., Monticello, NY 12701  
 Phone: (845) 897-2221

| REVISION TABLE |  |            |  |
|----------------|--|------------|--|
| DATE           | CHANGES  | DATE       | CHANGES  |
| 7/22/2009      | Updated acreage to match survey on 5-1-26 & 27 | 2/22/2007  | BLA for parcels 5-1-18 & 11-1-6.1                |
| 6/8/2009       | Updated 5-1-26, 27 & 5-1-22.2 to match survey  | 12/28/2000 | 2 Lot Sub of lot 5-1-17 into 5-1-17.1 & 5-1-17.2 |
| 7/14/2008      | Combo 5-1-18.2 now void and now into 5-1-24.1  | 8/29/2009  |  |
| 7/14/2008      | Lot Imp 5-1-18 into 18.1 & 18.2 #3488183       |            |  |
| 7/14/2008      | New survey for 15-1-18 updated acreage         |            |  |
| 7/14/2008      | ROW added to parcel's 5-1-17.3 & 5-1-16        |            |  |
| 7/14/2008      | 2 Lot Subdiv of 5-1-17.1 into 17.1 & 17.3      |            |  |
| 2/22/2007      | 2 Lot Sub of 5-1-24 into 24.1 & 24.2           |            |  |

| SPECIAL DISTRICTS |        |                         |          |
|-------------------|--------|-------------------------|----------|
| TYPE              | SYMBOL | NAME                    | ARLM NO. |
| FIRE              | FD     | GRAHAMSVILLE            | FD000    |
| SCHOOL            | SCH    | TRAVALLEY               | 484201   |
| AGRICULTURAL      | AD     | AD DIST #4              | AD004    |
| AMBULANCE         | AMB    | GRAHAMSVILLE AMB. DIST. | AMB05    |

| LEGEND                    |                            |
|---------------------------|----------------------------|
| STATE OR COUNTY LINE      | TAX MAP BLOCK NO. (5)      |
| CITY/TOWN OR VILLAGE LINE | FILED PLAN LOT NO. (10)    |
| BLOCK LIMIT               | FILED PLAN BLOCK NO. (10)  |
| SPECIAL DISTRICT LINE     | TAX MAP LOT NO. (10)       |
| EASEMENT LINE             | AREA (From Deed) 13.6A     |
| PROPERTY LINE             | AREA (Calculated) 14.2A(C) |
| FILED PLAN LOT LINE       | DIMENSION (From Deed) 2.6  |
| PATENT LINE               | DIMENSION (Scared) 079     |
| MATCHLINE                 | STREAM                     |

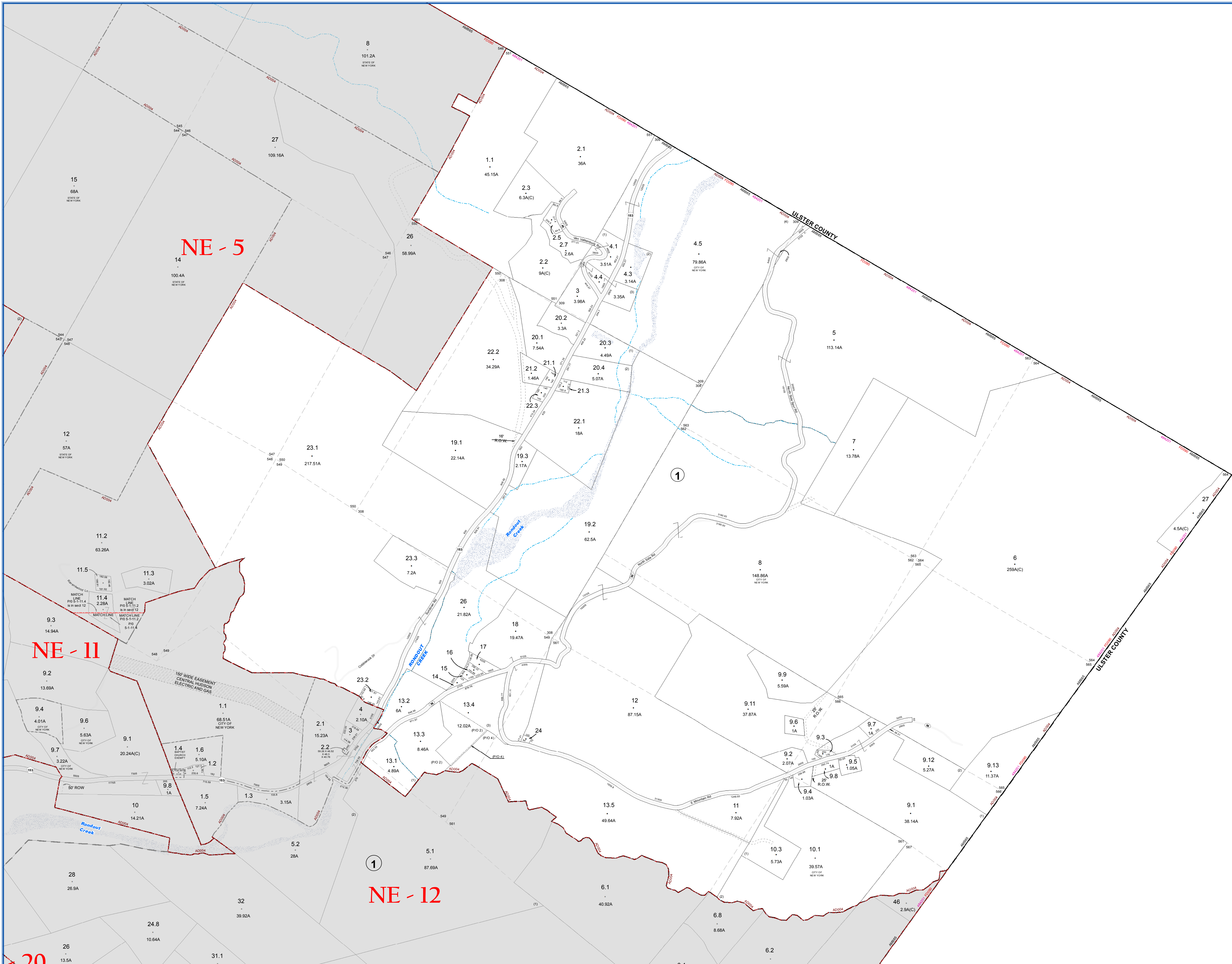


**TOWN OF NEVERSINK**  
 SULLIVAN COUNTY, NEW YORK  
 North American datum 1983, State Plane New York East Feet

Photo No: 11-196,197,198 Date of Map: 12/8/1965  
 Date of Photo: 6/5/1964 Scale: 1" = 400'  
 Section No: 5

Current to: 10/17/2018





**SULLIVAN COUNTY  
TAX MAP DEPARTMENT**

FOR TAX PURPOSES ONLY  
NOT TO BE USED FOR CONVEYANCE

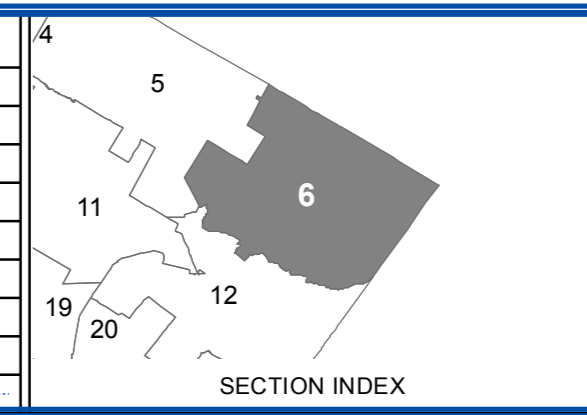
LEGEND APPLIES ONLY TO THE  
UNSHADED PORTION OF THE MAP  
North American Datum 1983, New York East



| REVISION TABLE |  |
|----------------|--|
| DATE           | CHANGES  |
| 2/7/2013       | New parcel created 6-1-27                          |
| 11/16/2011     | Lot imp 6-1-13.2 into 13.2 & 13.8                  |
| 11/16/2011     | Combo 6-1-13.8 road and now s/o 12-1-5-1           |
| 3/11/2011      | Lot imp 6-1-13.3 into 13.3 & 13.6                  |
| 3/11/2011      | Lot imp 6-1-13.5 into 13.5 & 13.7                  |
| 12/2/2009      | New survey on 6-1-11 updated acreage & Frontage    |
| 7/20/2009      | Updated acreage to match survey on 6-1-22.2 & 21.2 |
| 6/8/2009       | Updated 5-1-26, 27 & 6-1-22.2 to match survey      |

| SPECIAL DISTRICTS |        |                         |          |
|-------------------|--------|-------------------------|----------|
| TYPE              | SYMBOL | NAME                    | ARLM NO. |
| FIRE              | FD     | GRAHAMSVILLE            | FD000    |
| SCH               | SCH    | TRAVALLEY               | 484201   |
| AGRICULTURAL      | AD     | AD. DIST. #4            | AD004    |
| AMBULANCE         | AMB    | GRAHAMSVILLE AMB. DIST. | AMB05    |

| LEGEND                    |                       |
|---------------------------|-----------------------|
| STATE OR COUNTY LINE      | TAX MAP BLOCK NO.     |
| CITY/TOWN OR VILLAGE LINE | FILED PLAN LOT NO.    |
| BLOCK LIMIT               | FILED PLAN BLOCK NO.  |
| SPECIAL DISTRICT LINE     | TAX MAP LOT NO.       |
| EASEMENT LINE             | AREA (From Deed)      |
| PROPERTY LINE             | AREA (Calculated)     |
| FILED PLAN LOT LINE       | DIMENSION (From Deed) |
| PATENT LINE               | DIMENSION (Scribed)   |
| MATCHLINE                 | STREAM                |

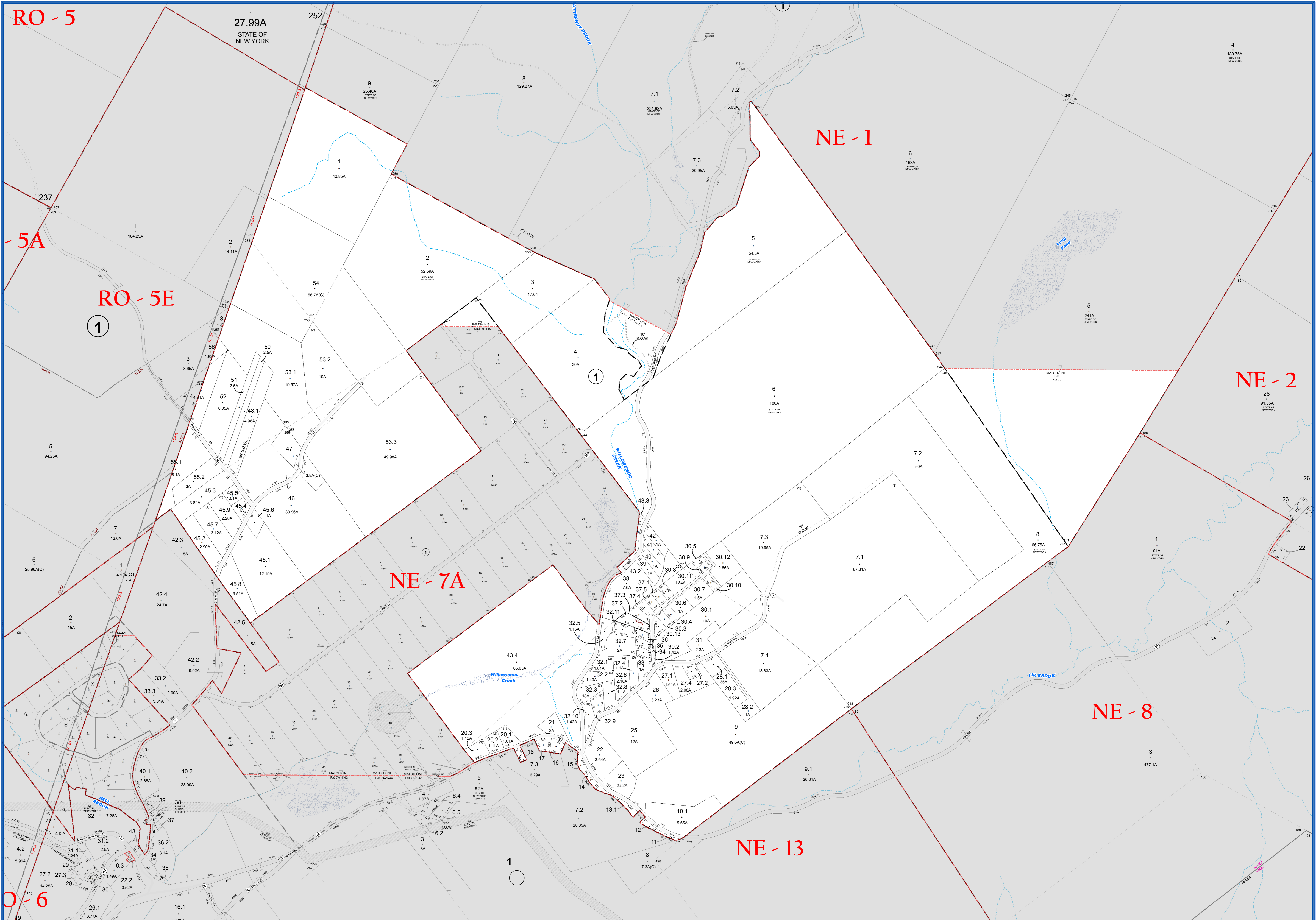


**TOWN OF NEVERSINK**  
SULLIVAN COUNTY, NEW YORK  
North American datum 1983, State Plane New York East Feet

Photo No: 11-197,198 Date of Map: 3/20/1995  
Date of Photo: 6/5/1994 Scale: 1" = 400'  
Section No: 6

Current to: 10/17/2018





**SULLIVAN COUNTY TAX MAP DEPARTMENT**  
 FOR TAX PURPOSES ONLY  
 NOT TO BE USED FOR CONVEYANCE

**LEGEND APPLIES ONLY TO THE UNSHADED PORTION OF THE MAP**

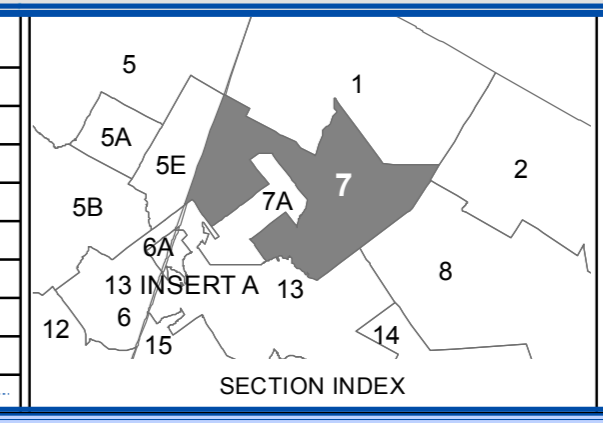
North American Datum 1983, New York East

**Sullivan COUNTY CATSKILLS**  
 Mountains of Opportunity  
 Office of Real Property Services  
 Sullivan County Government Center  
 100 North St., Monticello, NY 12701  
 Phone: (849) 897-2221

| REVISION TABLE |   |           |  |
|----------------|---|-----------|--|
| DATE           | CHANGES   | DATE      | CHANGES                                  |
| 10/22/2018     | 2 Lot Sub 7-1-45.7 now 45.7 & 45.9                | 7/31/2002 | Lot Imp 7-1-10 into 10.1 & 10.2 #2426/12 |
| 3/11/2011      | Combo 5-1-13.8 & 13.7 now pro pto #1-13.4         |           |  |
| 3/16/2009      | Combo 7-1-10.2 now void and now lot 7-1-9         |           |  |
| 2/15/2008      | Combo 7-1-48.2 & 48.2 now void and now pro 7-1-48 |           |  |
| 5/25/2007      | New survey for parcel #7-1-22                     |           |  |
| 4/2/2007       | 7-1-27.2 was too large 27.4 gains land            |           |  |
| 3/17/2006      | 3 Lot Sub 7-1-53 into 53.1, 53.2 & 53.3           |           |  |
| 12/20/2004     | Merged parcel 7-1-27.3 into 7-1-26                |           |  |

| SPECIAL DISTRICTS |        |                  |          |
|-------------------|--------|------------------|----------|
| TYPE              | SYMBOL | NAME             | ARLM NO. |
| FIRE              | FD     | LIVINGSTON MANOR | FD093    |
| FIRE              | FD     | FIRE PROTECTION  | FD101    |
| SCHOOL            | SGH    | LIVINGSTON MANOR | 48442    |

| LEGEND                    |                          |
|---------------------------|--------------------------|
| STATE OR COUNTY LINE      | TAX MAP BLOCK NO. (1)    |
| CITY/TOWN OR VILLAGE LINE | FILED PLAN LOT NO. (1)   |
| BLOCK LIMIT               | FILED PLAN BLOCK NO. (1) |
| SPECIAL DISTRICT LINE     | TAX MAP LOT NO. (1)      |
| EASEMENT LINE             | AREA (From Deed)         |
| PROPERTY LINE             | AREA (Salvaged)          |
| FILED PLAN LOT LINE       | FILED PLAN (From Deed)   |
| PATENT LINE               | DIMENSION (Square)       |
| MATCHLINE                 | STREAM                   |

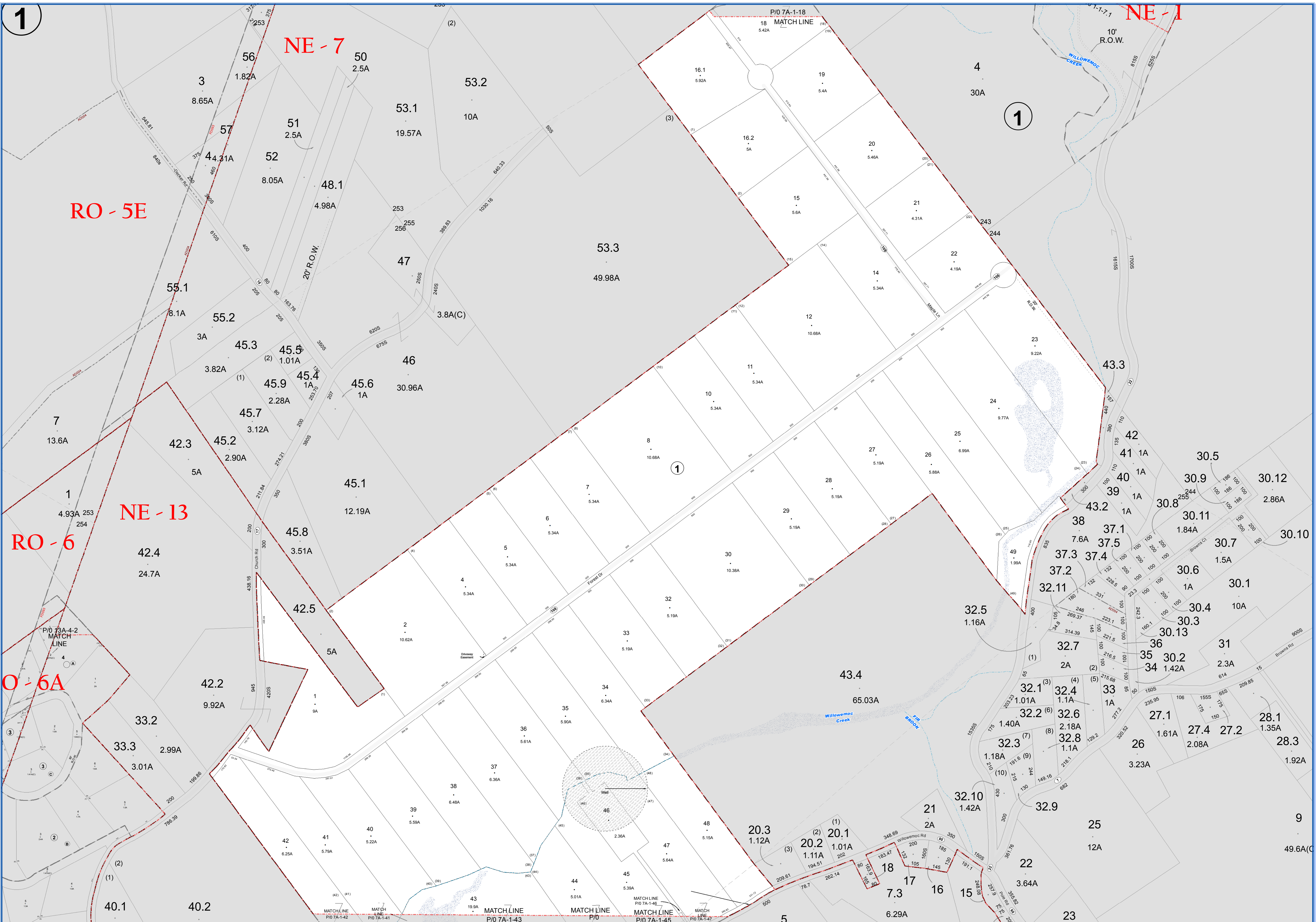


**TOWN OF NEVERSINK**  
 SULLIVAN COUNTY, NEW YORK  
 North American datum 1983, State Plane New York East Feet

Photo No: 11-192,193,194 Date of Map: 12/8/1995  
 Date of Photo: 6/5/1994 Scale: 1" = 400'  
 Section No: 7

Current to: 10/17/2018





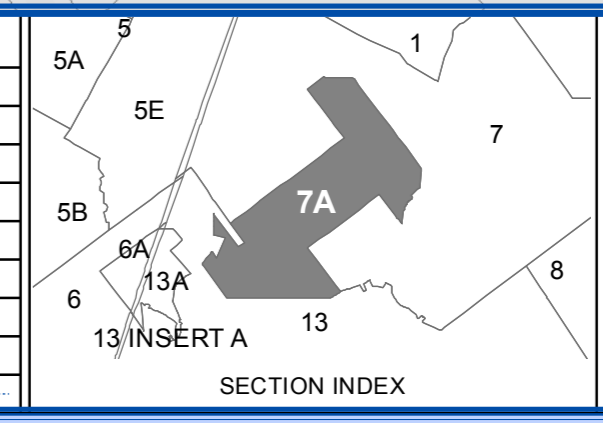
**SULLIVAN COUNTY TAX MAP DEPARTMENT**  
 FOR TAX PURPOSES ONLY  
 NOT TO BE USED FOR CONVEYANCE  
 LEGEND APPLIES ONLY TO THE UNSHADED PORTION OF THE MAP  
 North American Datum 1983, New York East

*Sullivan County Catskills*  
 Office of Real Property Services  
 Sullivan County Government Center  
 100 North St. Monticello, NY 12701  
 Phone: (849) 897-2221

| REVISION TABLE |  |
|----------------|--|
| DATE           | CHANGES                                      |
| 12/22/2006     | 2 Lot Sub 7A-1-16 into 7A-1-16.1 & 7A-1-16.2 |
| 5/8/1988       |  |

| SPECIAL DISTRICTS |        |                  |            |
|-------------------|--------|------------------|------------|
| TYPE              | SYMBOL | NAME             | ARL.M. NO. |
| SCHOOL            | SCH    | LIVINGSTON MANOR | 484402     |
| FIRE              | FD     | LIVINGSTON MANOR | FD093      |

| LEGEND                    |                        |
|---------------------------|------------------------|
| STATE OR COUNTY LINE      | TAX MAP BLOCK NO.      |
| CITY/TOWN OR VILLAGE LINE | FILED PLAN LOT NO.     |
| BLOCK LIMIT               | FILED PLAN BLOCK NO.   |
| SPECIAL DISTRICT LINE     | TAX MAP LOT NO.        |
| EASEMENT LINE             | AREA (From Deed)       |
| PROPERTY LINE             | AREA (Calculated)      |
| FILED PLAN LOT LINE       | DIMENSION (From Deed)  |
| PATENT LINE               | DIMENSION (Calculated) |
| MATCH LINE                | STREAM                 |

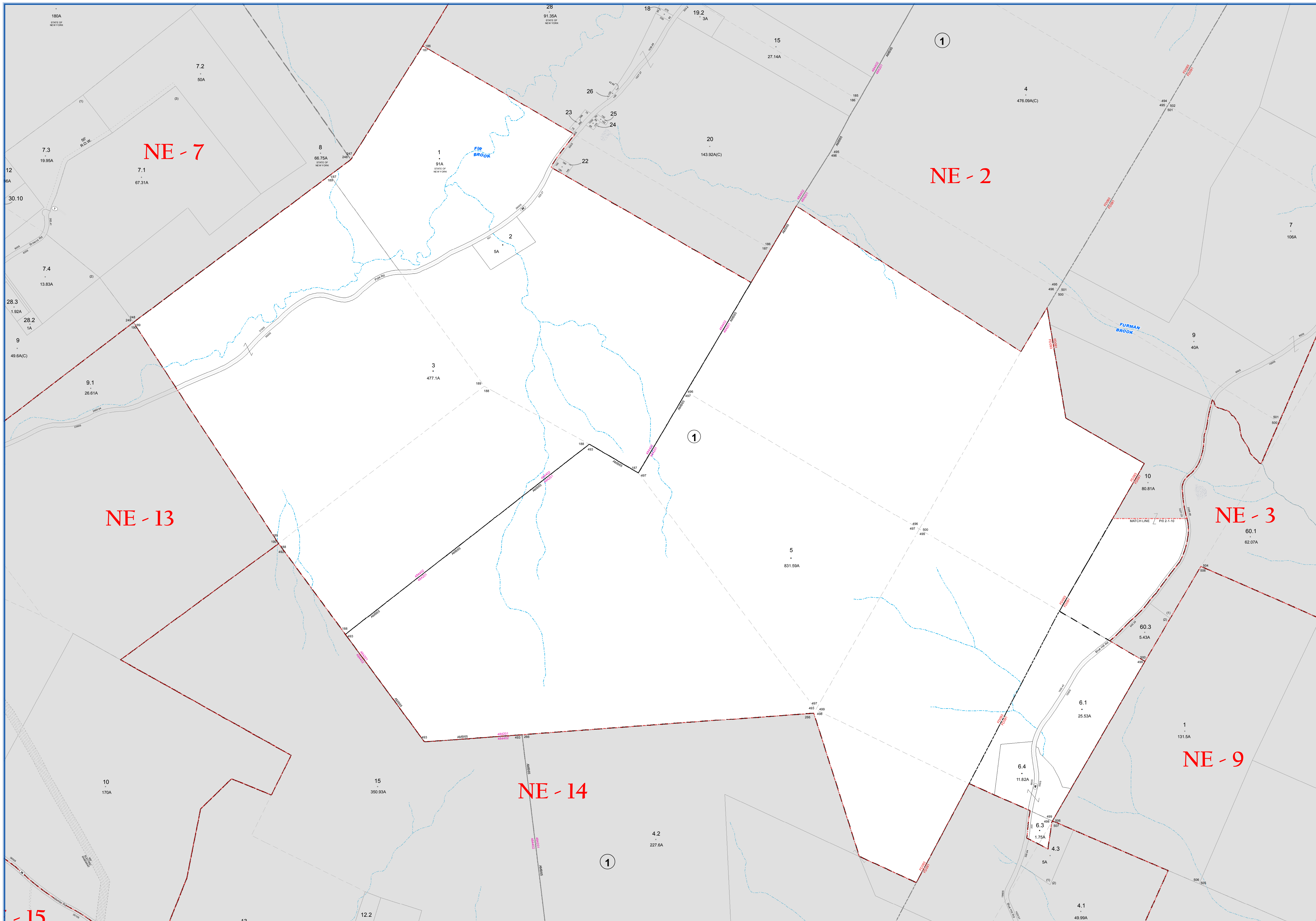


TAX MAP  
**TOWN OF NEVERSINK**  
 SULLIVAN COUNTY, NEW YORK  
 North American datum 1983, State Plane New York East Feet

Photo No: 11-192,193,194 Date of Map: 11/12/1982  
 Date of Photo: 6/5/1984 Scale: 1" = 200'  
 Section No: 7A

Current to: 10/17/2018





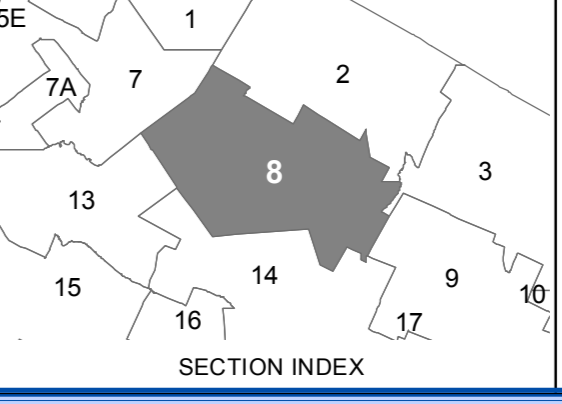
**SULLIVAN COUNTY TAX MAP DEPARTMENT**  
 FOR TAX PURPOSES ONLY  
 NOT TO BE USED FOR CONVEYANCE  
 LEGEND APPLIES ONLY TO THE UNSHADED PORTION OF THE MAP  
 North American Datum 1983, New York East

**Sullivan COUNTY CATSKILLS**  
 Mountains of Opportunity  
 Office of Real Property Services  
 Sullivan County Government Center  
 100 North St. Monticello, NY 12701  
 Phone: (845) 837-2221

| REVISION TABLE |         |      |         |
|----------------|---------|------|---------|
| DATE           | CHANGES | DATE | CHANGES |
| 6/15/1995      |         |      |         |
| 12/22/1998     |         |      |         |
| 3/18/1997      |         |      |         |
| 3/26/1996      |         |      |         |
| 3/31/1995      |         |      |         |

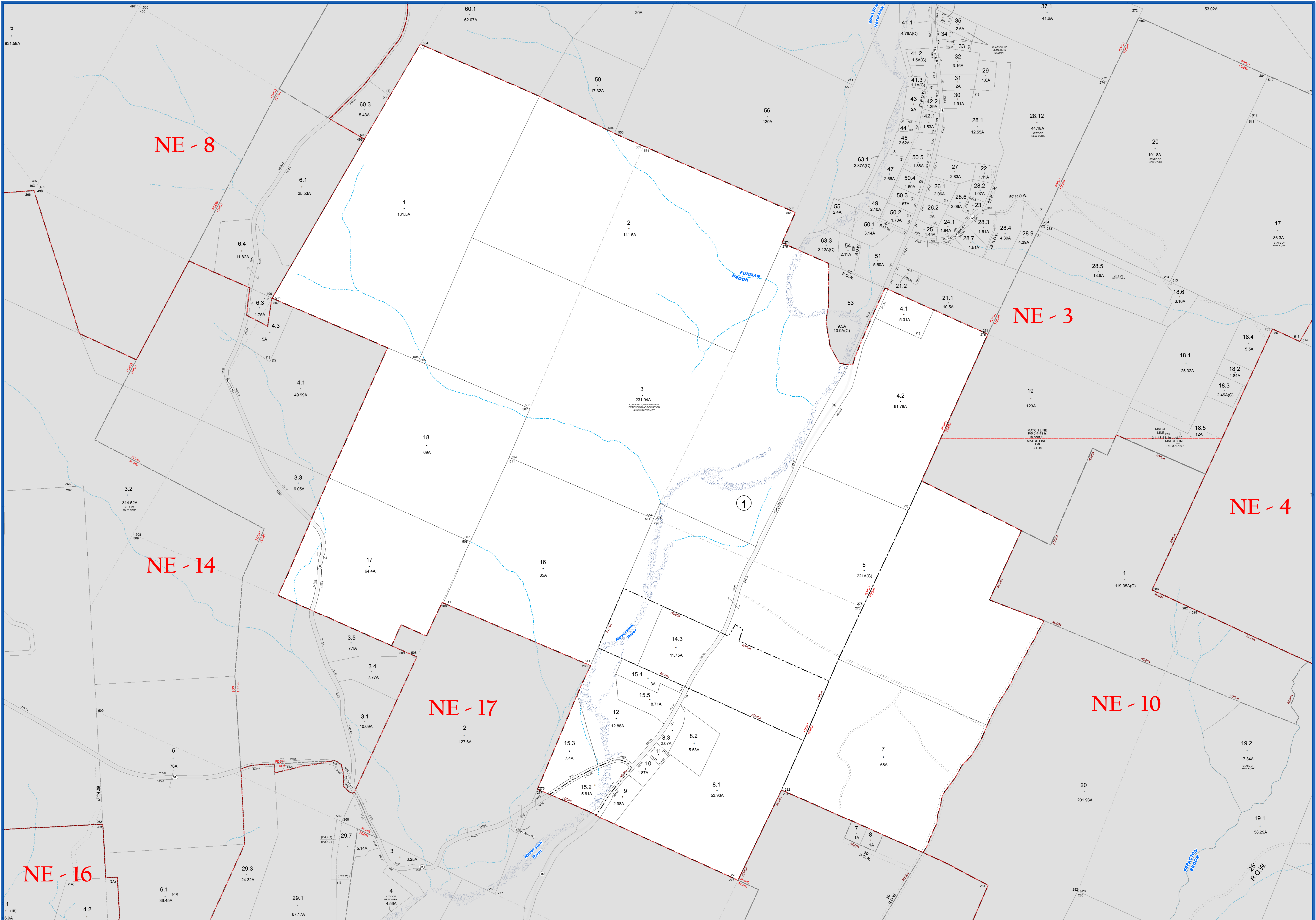
| SPECIAL DISTRICTS |        |                         |          |
|-------------------|--------|-------------------------|----------|
| TYPE              | SYMBOL | NAME                    | ARLM NO. |
| SCHOOL            | SCH    | TRI-WALLEY              | 484201   |
| SCHOOL            | SCH    | LIVINGSTON MANOR        | 484462   |
| FIRE              | FD     | CLARYVILLE              | FD001    |
| FIRE              | FD     | LIVINGSTON MANOR        | FD003    |
| AMBULANCE         | AMB    | GRAHAMSVILLE AMB. DIST. | AMB65    |

| LEGEND                    |                       |
|---------------------------|-----------------------|
| STATE OR COUNTY LINE      | TAX MAP BLOCK NO.     |
| CITY/TOWN OR VILLAGE LINE | FILED PLAN LOT NO.    |
| BLOCK LIMIT               | FILED PLAN BLOCK NO.  |
| SPECIAL DISTRICT LINE     | TAX MAP LOT NO.       |
| EASEMENT LINE             | AREA (From Deed)      |
| PROPERTY LINE             | AREA (CALCULATED)     |
| FILED PLAN LOT LINE       | DIMENSION (From Deed) |
| PATENT LINE               | DIMENSION (Scribed)   |
| MATCH LINE                | STREAM                |



**TOWN OF NEVERSINK**  
 SULLIVAN COUNTY, NEW YORK  
 North American datum 1983, State Plane New York East Feet  
 Photo No: 11-193,194,195 Date of Map: 7/8/1992  
 Date of Photo: 6/5/1994 Scale: 1" = 400'  
 Section No: 8  
 Current to: 10/17/2018





**SULLIVAN COUNTY  
TAX MAP DEPARTMENT**  
FOR TAX PURPOSES ONLY  
NOT TO BE USED FOR CONVEYANCE  
LEGEND APPLIES ONLY TO THE  
UNSHADED PORTION OF THE MAP  
North American Datum 1983, New York East

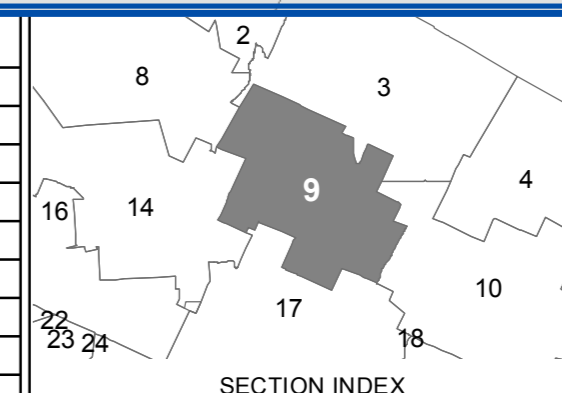
**Sullivan**  
COUNTY CATSKILLS  
Mountains of Opportunity  
Owned & Maintained by:  
**Office of Real Property Services**  
Sullivan County Government Center  
100 North St. Monticello, NY 12701  
Phone: (845) 897-2221

| REVISION TABLE |  |
|----------------|--|
| DATE           | CHANGES  |
| 9/30/2017      | Lot Imp 9-1-14 into 14.1, 14.2 & 14.3          |
| 9/28/2017      | Combo 9-1-14, 14.2 & 14.3 now p/p 9            |
| 7/22/2016      | Combo 9-1-15.1 void now p/p 12                 |
| 3/25/2016      | Split 9-1-15.1 into 15.1 & 15.5                |
| 9/28/2015      | Combo 9-1-13 void now p/p 12                   |
| 9/27/2012      | Added 9-1-14 to ADD04                          |
| 3/11/2010      | 9-1-15.2 is now part of ADD04 per res.         |
| 5/8/2009       | New survey on 9-1-3 updated acreage & Frontage |

| DATE       | CHANGES   |
|------------|---|
| 12/18/2001 | 2 Lot Subdivision of lot 9-1-4 into 9-1-4.1 & 9-1-4.2 |

| SPECIAL DISTRICTS |        |                         |          |
|-------------------|--------|-------------------------|----------|
| TYPE              | SYMBOL | NAME                    | ARLM NO. |
| FIRE              | FD     | GRAHAMSVILLE            | FD000    |
| FIRE              | FD     | CLARYVILLE              | FD001    |
| SCHOOL            | SCH    | TRI-WALLEY              | 454201   |
| AMBULANCE         | AMB    | GRAHAMSVILLE AMB. DIST. | AMB05    |
| AGRICULTURAL      | AD     | AG. DIST. #4            | AD004    |

| LEGEND                    |                       |
|---------------------------|-----------------------|
| STATE OR COUNTY LINE      | TAX MAP BLOCK NO.     |
| CITY TOWN OR VILLAGE LINE | FILED PLAN LOT NO.    |
| BLOCK LIMIT               | FILED PLAN BLOCK NO.  |
| SPECIAL DISTRICT LINE     | TAX MAP LOT NO.       |
| EASEMENT LINE             | AREA (Calculated)     |
| PROPERTY LINE             | AREA (Calculated)     |
| FILED PLAN LOT LINE       | DIMENSION (From Deed) |
| PATENT LINE               | DIMENSION (Square)    |
| MATCHLINE                 | STREAM                |

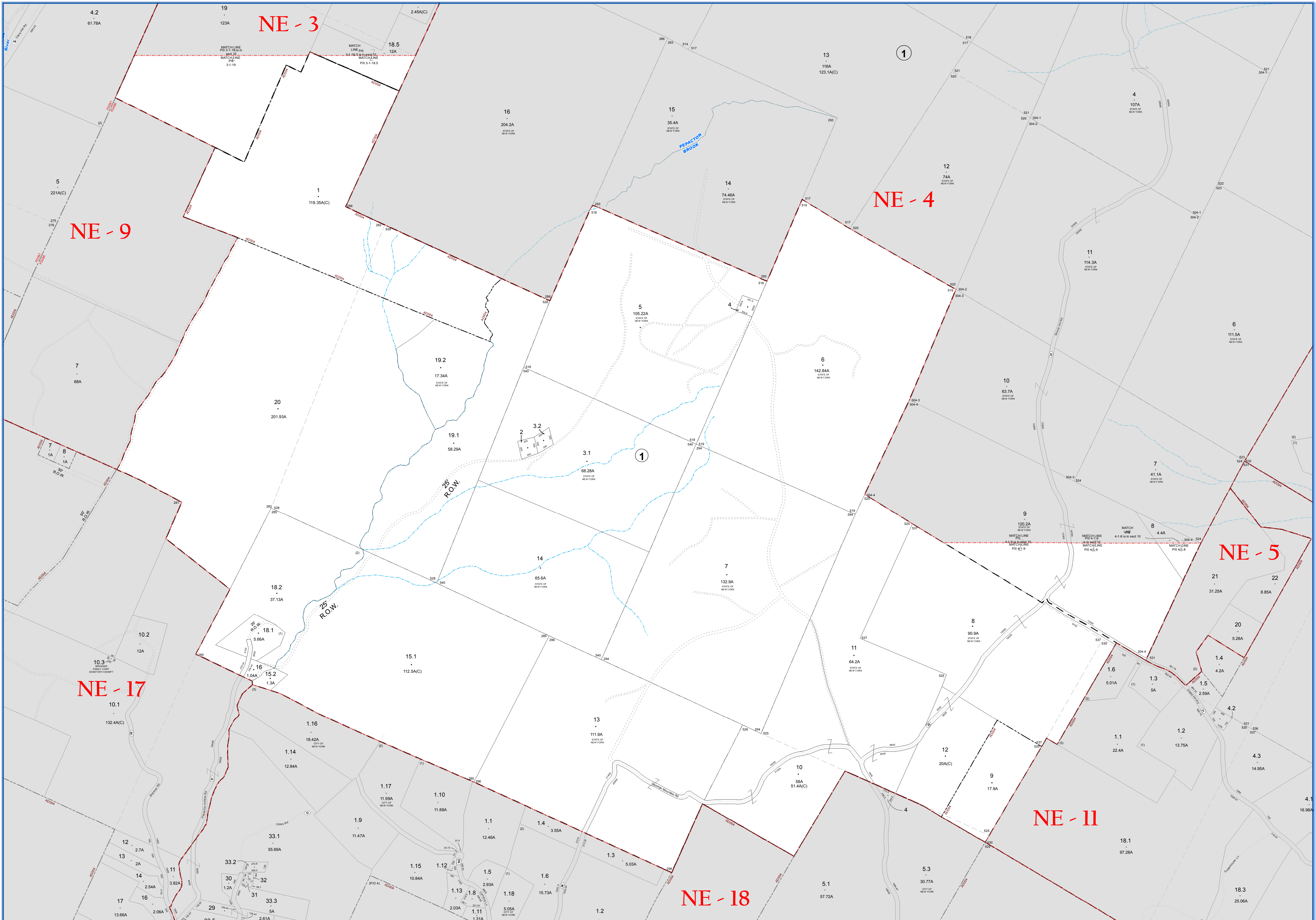


**TOWN OF NEVERSINK**  
SULLIVAN COUNTY, NEW YORK  
North American datum 1983, State Plane New York East Feet

Photo No: 11-194,195,196 Date of Map: 12/8/1995  
Date of Photo: 6/5/1994 Scale: 1" = 400'  
Section No: 9

Current to: 10/17/2018





**SULLIVAN COUNTY TAX MAP DEPARTMENT**  
 FOR TAX PURPOSES ONLY  
 NOT TO BE USED FOR CONVEYANCE

**LEGEND APPLIES ONLY TO THE UNSHADED PORTION OF THE MAP**

North American Datum 1983, New York East

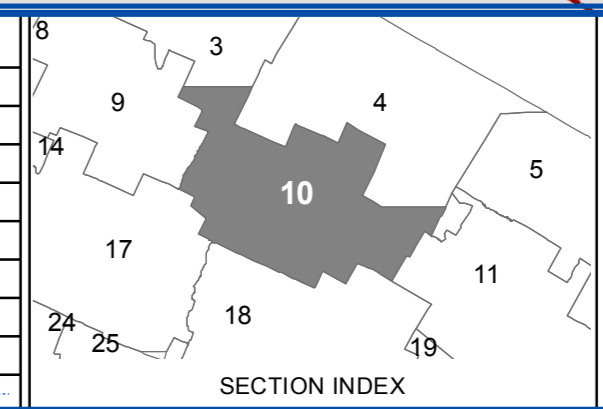
**Sullivan COUNTY CATSKILLS**  
 Mountains of Opportunity

Owned & Maintained by:  
**Office of Real Property Services**  
 Sullivan County Government Center  
 100 North St. Monticello, NY 12701  
 Phone: (845) 897-2221

| REVISION TABLE |   |
|----------------|---|
| DATE           | CHANGES                                       |
| 11/16/2000     | 2 Lot Sub of parcel 10.1-118 into 18.1 & 18.2 |
| 01/1/2000      |   |

| SPECIAL DISTRICTS |        |                         |          |
|-------------------|--------|-------------------------|----------|
| TYPE              | SYMBOL | NAME                    | ARLM NO. |
| FIRE              | FD     | GRAHAMSVILLE            | FD000    |
| SCHOOL            | SCH    | TRAVALLEY               | 482631   |
| AGRICULTURAL      | AD     | AD. DIST #4             | AD004    |
| AMBULANCE         | AMB    | GRAHAMSVILLE AMB. DIST. | AMB05    |

| LEGEND                    |                       |
|---------------------------|-----------------------|
| STATE OR COUNTY LINE      | TAX MAP BLOCK NO.     |
| CITY/TOWN OR VILLAGE LINE | FILED PLAN LOT NO.    |
| BLOCK LIMIT               | FILED PLAN BLOCK NO.  |
| SPECIAL DISTRICT LINE     | TAX MAP LOT NO.       |
| EASEMENT LINE             | AREA (From Deed)      |
| PROPERTY LINE             | AREA (Call/Map)       |
| FILED PLAN LOT LINE       | DIMENSION (From Deed) |
| PATENT LINE               | DIMENSION (Survey)    |
| MATCH LINE                | STREAM                |

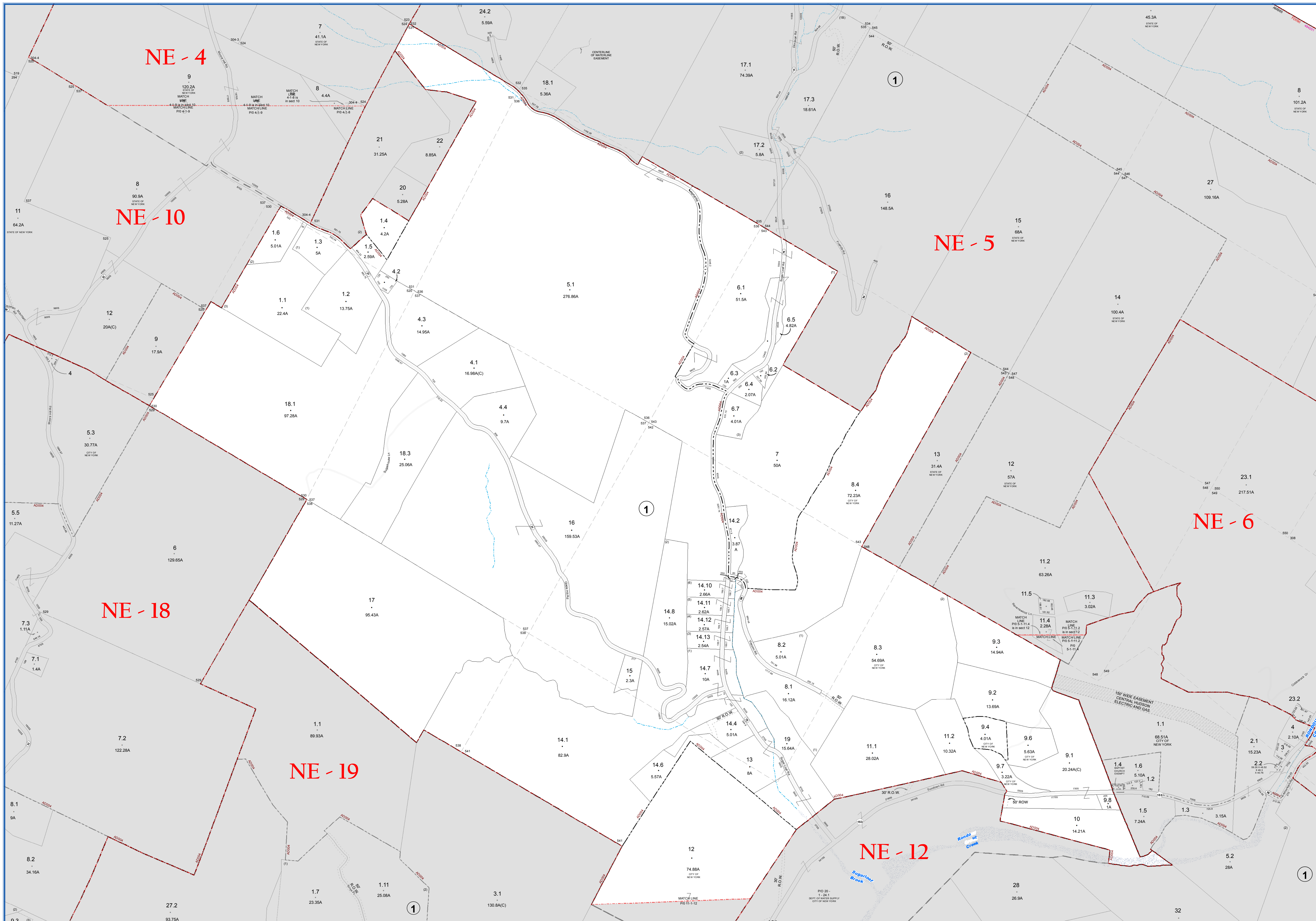


**TOWN OF NEVERSINK**  
 SULLIVAN COUNTY, NEW YORK  
 North American datum 1983, State Plane New York East Feet

Photo No: 11-195,196,197 Date of Map: 12/8/1995  
 Date of Photo: 6/5/1994 Scale: 1" = 400'  
 Section No: 10

Current to: 10/17/2018





**SULLIVAN COUNTY TAX MAP DEPARTMENT**  
 FOR TAX PURPOSES ONLY  
 NOT TO BE USED FOR CONVEYANCE

**LEGEND APPLIES ONLY TO THE UNSHADED PORTION OF THE MAP**

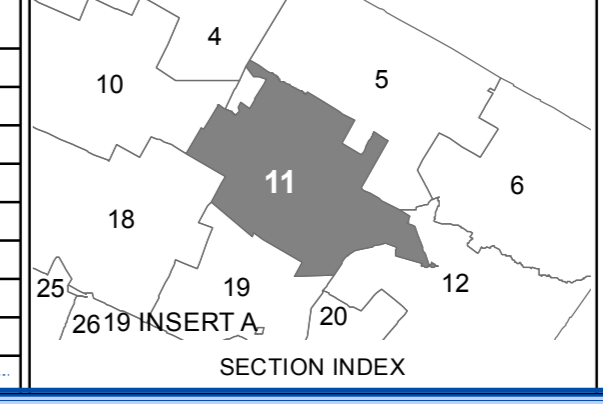
North American Datum 1983, New York East

**Sullivan County Catskills**  
 Mountains of Opportunity  
 Office of Real Property Services  
 Sullivan County Government Center  
 100 North St., Monticello, NY 12701  
 Phone: (845) 897-2221

| REVISION TABLE |  |           |   |
|----------------|--|-----------|---|
| DATE           | CHANGES  | DATE      | CHANGES   |
| 8/3/2010       | New survey on 11-1-10 updated acreage & Config         | 6/1/2001  | Lot Imp 11-1-14.4 & 14.6 into 14.4, 14.6, 14.15 & 14.16 |
| 11/19/2009     | New survey on 11-1-16 updated acreage & F/Ronage       | 9/5/2005  |   |
| 11/19/2009     | New survey on 11-1-17 updated acreage & F/Ronage       | 6/16/1999 |   |
| 2/22/2007      | BLA for parcels 5-1-18 & 11-1-5-1                      |           |   |
| 4/5/2004       | 2 lot sub of lot 11-1-8-2 into lots 11-18.2 & 11-1-8.4 |           |   |
| 4/2/2004       | Merged 11-1-9-1 & 11-1-9-5 into 11-1-9-1               |           |   |
| 2/14/2002      | Merged parcels 11-1-14.4 & 11-1-14.14 into 14.4        |           |   |
| 2/14/2002      | Merged parcels 11-1-14.6 & 11-1-14.15 into 14.6        |           |   |

| SPECIAL DISTRICTS |        |                         |          |      |        |      |          |
|-------------------|--------|-------------------------|----------|------|--------|------|----------|
| TYPE              | SYMBOL | NAME                    | ARLM NO. | TYPE | SYMBOL | NAME | ARLM NO. |
| FIRE              | FD     | GRAHAMSVILLE            | FD000    |      |        |      |          |
| SCHOOL            | SCH    | TRAVALEY                | 482601   |      |        |      |          |
| AGRICULTURAL      | AD     | AD. DIST #4             | AD004    |      |        |      |          |
| AMBULANCE         | AMB    | GRAHAMSVILLE AMB. DIST. | AMB65    |      |        |      |          |

| LEGEND                    |                       |
|---------------------------|-----------------------|
| STATE OR COUNTY LINE      | TAX MAP BLOCK NO.     |
| CITY TOWN OR VILLAGE LINE | FILED PLAN LOT NO.    |
| BLOCK LIMIT               | FILED PLAN BLOCK NO.  |
| TAX MAP LOT NO.           | TAX MAP DISTRICT NO.  |
| SPECIAL DISTRICT LINE     | AREA (From Deed)      |
| EASEMENT LINE             | AREA (Call/Map)       |
| PROPERTY LINE             | FILED PLAN LOT NO.    |
| FILED PLAN LOT LINE       | DIMENSION (From Deed) |
| PATENT LINE               | DIMENSION (Square)    |
| MATCHLINE                 | STREAM                |

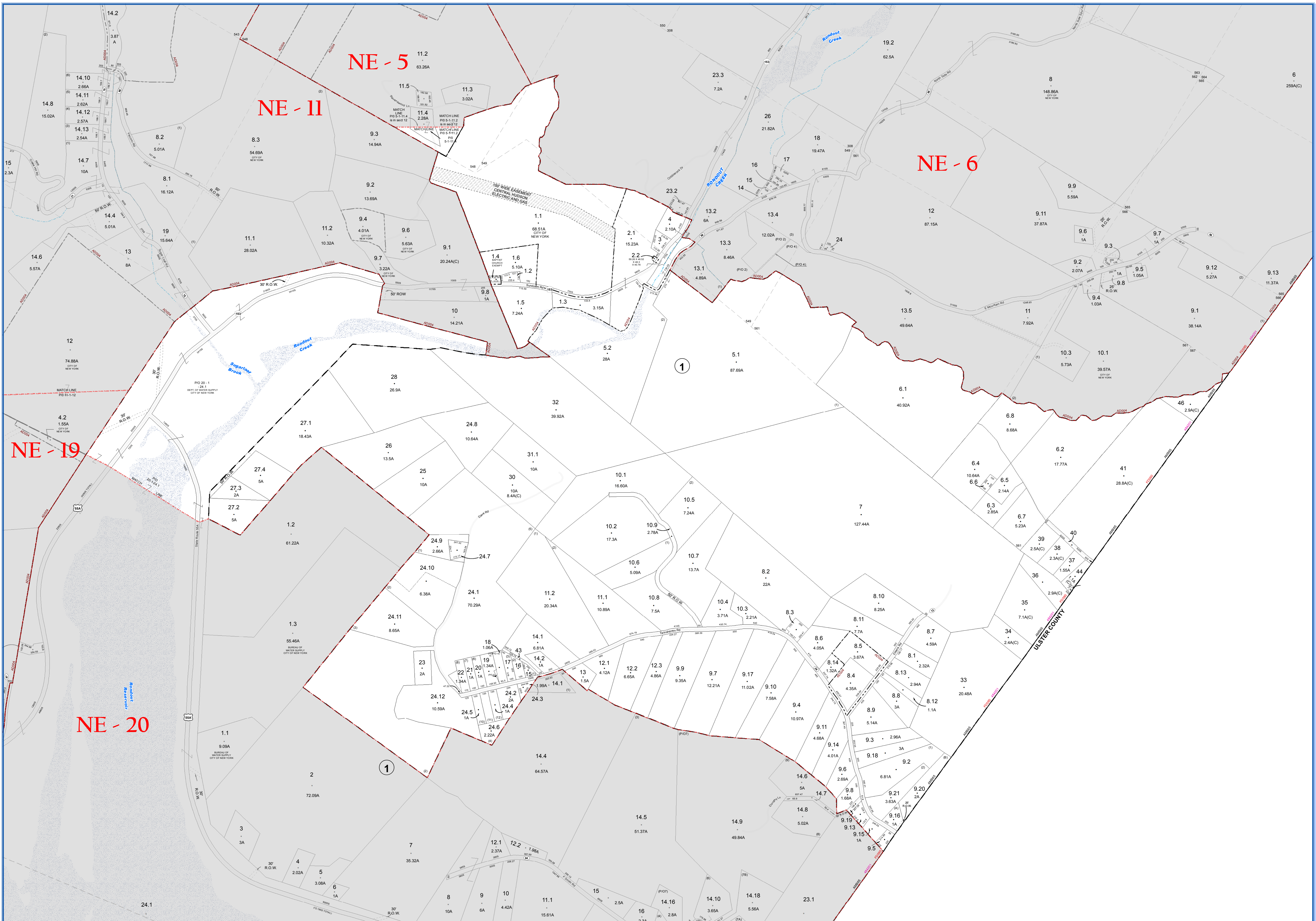


**TOWN OF NEVERSINK**  
 SULLIVAN COUNTY, NEW YORK  
 North American datum 1983, State Plane New York East Feet

Photo No: 11-196,197,198 Date of Map: 5/4/1999  
 Date of Photo: 6/5/1994 Scale: 1" = 400'  
 Section No: 11

Current to: 10/17/2018





**SULLIVAN COUNTY TAX MAP DEPARTMENT**

FOR TAX PURPOSES ONLY  
NOT TO BE USED FOR CONVEYANCE

LEGEND APPLIES ONLY TO THE UNSHADED PORTION OF THE MAP

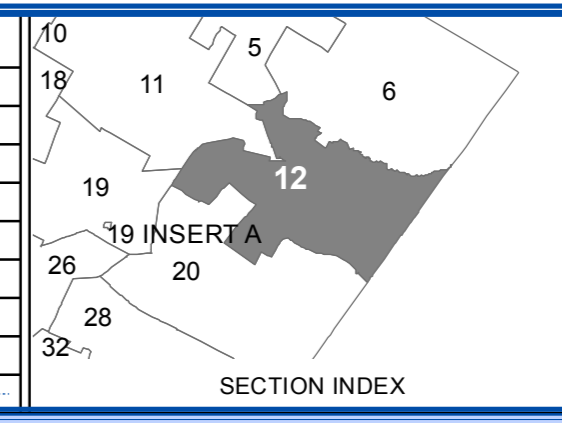
North American Datum 1983, New York East

Owned & Maintained by:  
**Office of Real Property Services**  
Sullivan County Government Center  
100 North St. Monticello, NY 12701  
Phone: (845) 897-2221

| REVISION TABLE |  |            |
|----------------|--|------------|
| DATE           | CHANGES  | DATE       |
| 11/16/2011     | Lot Imp 6-1-13.2 into 13.2 & 13.8                | 2/14/2008  |
| 11/16/2011     | Combo 6-1-13.8 road and now pto 12-1-6.1         | 2/14/2008  |
| 5/18/2010      | Lot Imp 12-1-4.1 into 2.1 & 2.13                 | 2/13/2001  |
| 5/18/2010      | Combo 12-1-24.13 now void and now pto 12-1-24.10 | 9/5/2000   |
| 3/26/2010      | New parcel created 12-1-46                       | 6/16/1999  |
| 5/26/2009      | New survey on 12-1-6.3 updated acreage           | 12/24/1998 |
| 11/17/2008     | Updated dimensions on 12-1-8.3                   | 9/1/1998   |
| 2/14/2008      | 2 new parcels created 12-1-44 & 45 due to survey | 1/23/1998  |

| SPECIAL DISTRICTS |        |                         |            |
|-------------------|--------|-------------------------|------------|
| TYPE              | SYMBOL | NAME                    | ARL.M. NO. |
| FIRE              | FD     | GRAHAMSVILLE            | FD000      |
| SCHOOL            | SCH    | TRAVALEY                | 482631     |
| AGRICULTURAL      | AD     | AD. DIST. #4            | AD004      |
| AMBULANCE         | AMB    | GRAHAMSVILLE AMB. DIST. | AMB65      |

| LEGEND                    |                       |
|---------------------------|-----------------------|
| STATE OR COUNTY LINE      | TAX MAP BLOCK NO.     |
| CITY/TOWN OR VILLAGE LINE | FILED PLAN LOT NO.    |
| BLOCK LIMIT               | FILED PLAN BLOCK NO.  |
| SPECIAL DISTRICT LINE     | TAX MAP LOT NO.       |
| EASEMENT LINE             | AREA (From Deed)      |
| PROPERTY LINE             | AREA (Calculated)     |
| FILED PLAN LOT LINE       | DIMENSION (From Deed) |
| PATENT LINE               | DIMENSION (Scribed)   |
| MATCHLINE                 | STREAM                |



**TOWN OF NEVERSINK**

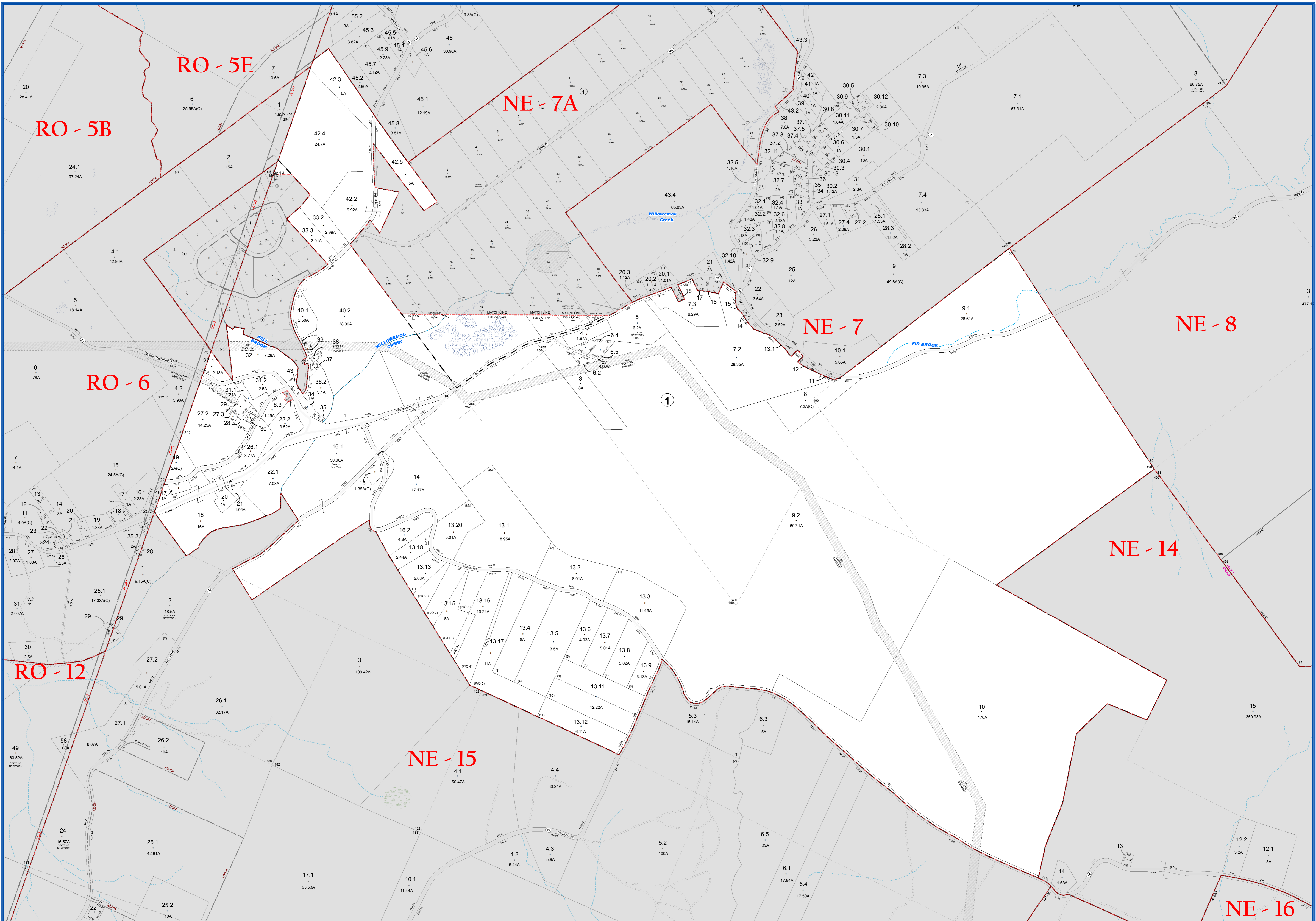
SULLIVAN COUNTY, NEW YORK

North American datum 1983, State Plane New York East Feet

Photo No: 11-197-198 Date of Map: 9/10/1988  
Date of Photo: 6/5/1984 Scale: 1" = 400'  
Section No: 12

Current to: 10/17/2018





**SULLIVAN COUNTY TAX MAP DEPARTMENT**  
 FOR TAX PURPOSES ONLY  
 NOT TO BE USED FOR CONVEYANCE

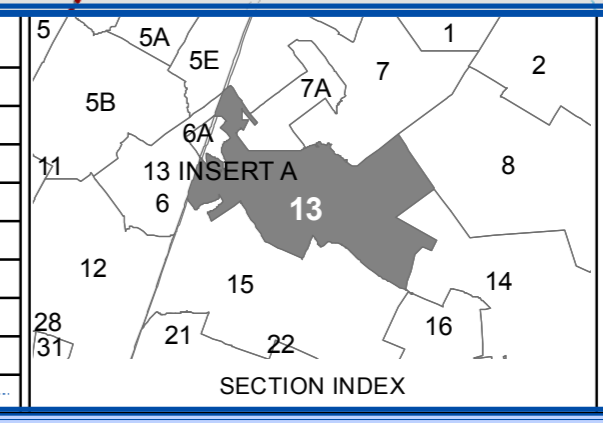
**LEGEND APPLIES ONLY TO THE UNSHADED PORTION OF THE MAP**  
 North American Datum 1983, New York East

**Sullivan County Catskills**  
 Office of Real Property Services  
 Sullivan County Government Center  
 100 North St. Monticello, NY 12701  
 Phone: (849) 897-2221

| REVISION TABLE |  |
|----------------|--|
| DATE           | CHANGES  |
| 4/8/2017       | Combo 13-1313 is now void and now p1312              |
| 6/29/2014      | Combo 13-1313 is now void and now p1312              |
| 7/2/2010       | 31 of sub 13-127 into 27.1, 27.2 & 27.3 see RO sec 1 |
| 3/5/2004       | Merged 13-11316, 13.21 & 13.23 into 13.16            |
| 3/1/2004       | Merged 13-11315 & 13.22 into 13.15                   |
| 8/27/2003      | Split 13-11315-13.17 into 13.21-13.23 respectively   |
| 3/27/2002      | Combo for parcels 13-1-13.13 & 13.19 into 13.13      |
| 3/27/2002      | Combo for parcels 13-1-13.14 & 13.15 into 13.15      |

| SPECIAL DISTRICTS |        |                  |          |
|-------------------|--------|------------------|----------|
| TYPE              | SYMBOL | NAME             | ARLM NO. |
| SCHOOL            | SCH    | LIVINGSTON MANOR | 484402   |
| FIRE              | FD     | LIVINGSTON MANOR | FD003    |
| FIRE              | FD     | FIRE PROTECTION  | FD101    |

| LEGEND                    |                       |
|---------------------------|-----------------------|
| STATE OR COUNTY LINE      | TAX MAP BLOCK NO.     |
| CITY/TOWN OR VILLAGE LINE | FILED PLAN LOT NO.    |
| BLOCK LIMIT               | FILED PLAN BLOCK NO.  |
| SPECIAL DISTRICT LINE     | TAX MAP LOT NO.       |
| EASEMENT LINE             | AREA (From Deed)      |
| PROPERTY LINE             | AREA (SALAWAY)        |
| FILED PLAN LOT LINE       | DIMENSION (From Deed) |
| PATENT LINE               | DIMENSION (SALAWAY)   |
| MATCHLINE                 | STREAM                |

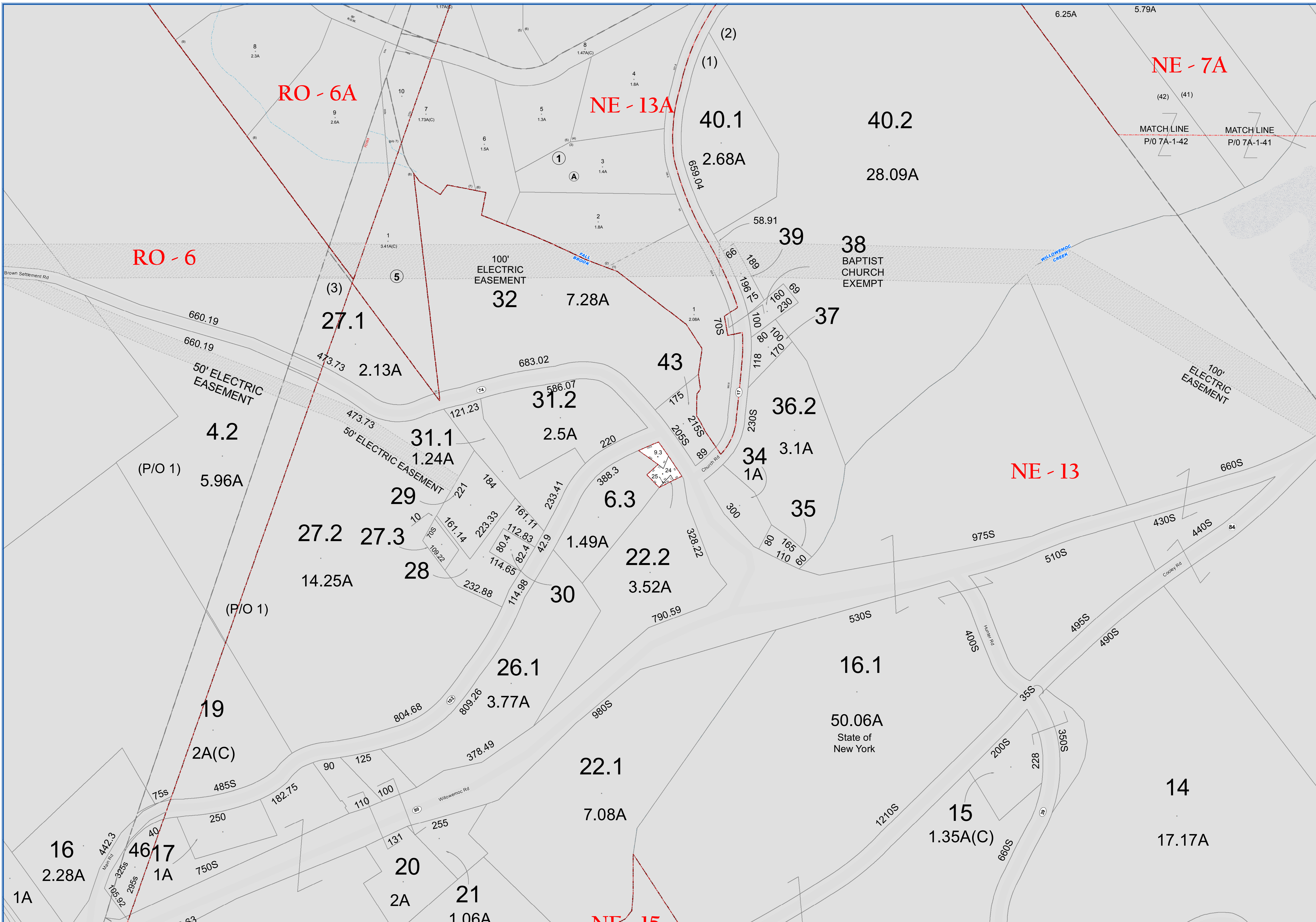


**TOWN OF NEVERSINK**  
 SULLIVAN COUNTY, NEW YORK  
 North American datum 1983, State Plane New York East Feet

Photo No: 10-207,208,209,11-192,16&17,18,19  
 Date of Photo: 6/5/1954  
 Scale: 1" = 400'  
 Section No: 13

Current to: 10/17/2018





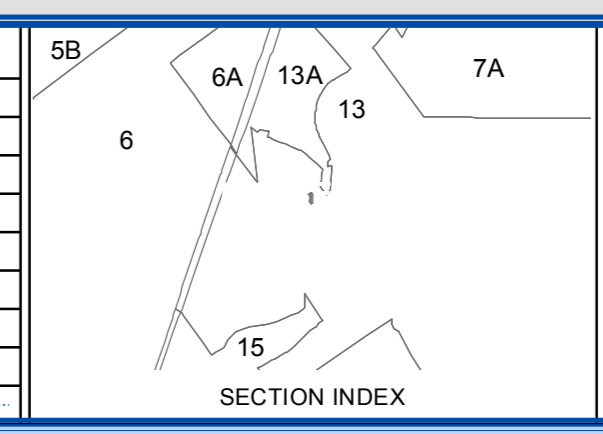
**SULLIVAN COUNTY TAX MAP DEPARTMENT**  
 FOR TAX PURPOSES ONLY  
 NOT TO BE USED FOR CONVEYANCE  
 LEGEND APPLIES ONLY TO THE UNSHADED PORTION OF THE MAP  
 North American Datum 1983, New York East

**Sullivan COUNTY CATSKILLS**  
 Ministry of Opportunity  
 Office of Real Property Services  
 Sullivan County Government Center  
 100 North St. Monticello, NY 12701  
 Phone: (845) 837-2221

| REVISION TABLE |         |      |         |
|----------------|---------|------|---------|
| DATE           | CHANGES | DATE | CHANGES |
|                |         |      |         |
|                |         |      |         |

| SPECIAL DISTRICTS |        |      |          |
|-------------------|--------|------|----------|
| TYPE              | SYMBOL | NAME | ARLM NO. |
|                   |        |      |          |
|                   |        |      |          |

| LEGEND                    |                            |
|---------------------------|----------------------------|
| STATE OR COUNTY LINE      | TAX MAP BLOCK NO. (4)      |
| CITY/TOWN OR VILLAGE LINE | FILED PLAN LOT NO. (1)     |
| BLOCK LIMIT               | FILED PLAN BLOCK NO. (2)   |
| SPECIAL DISTRICT LINE     | TAX MAP LOT NO. (3)        |
| EASEMENT LINE             | AREA (From Deed) 13.6A     |
| PROPERTY LINE             | AREA (Calculated) 14.2A(C) |
| FILED PLAN LOT LINE       | DIMENSION (From Deed) 2.6  |
| PATENT LINE               | DIMENSION (Search) 079     |
| MATCH LINE                | STREAM                     |

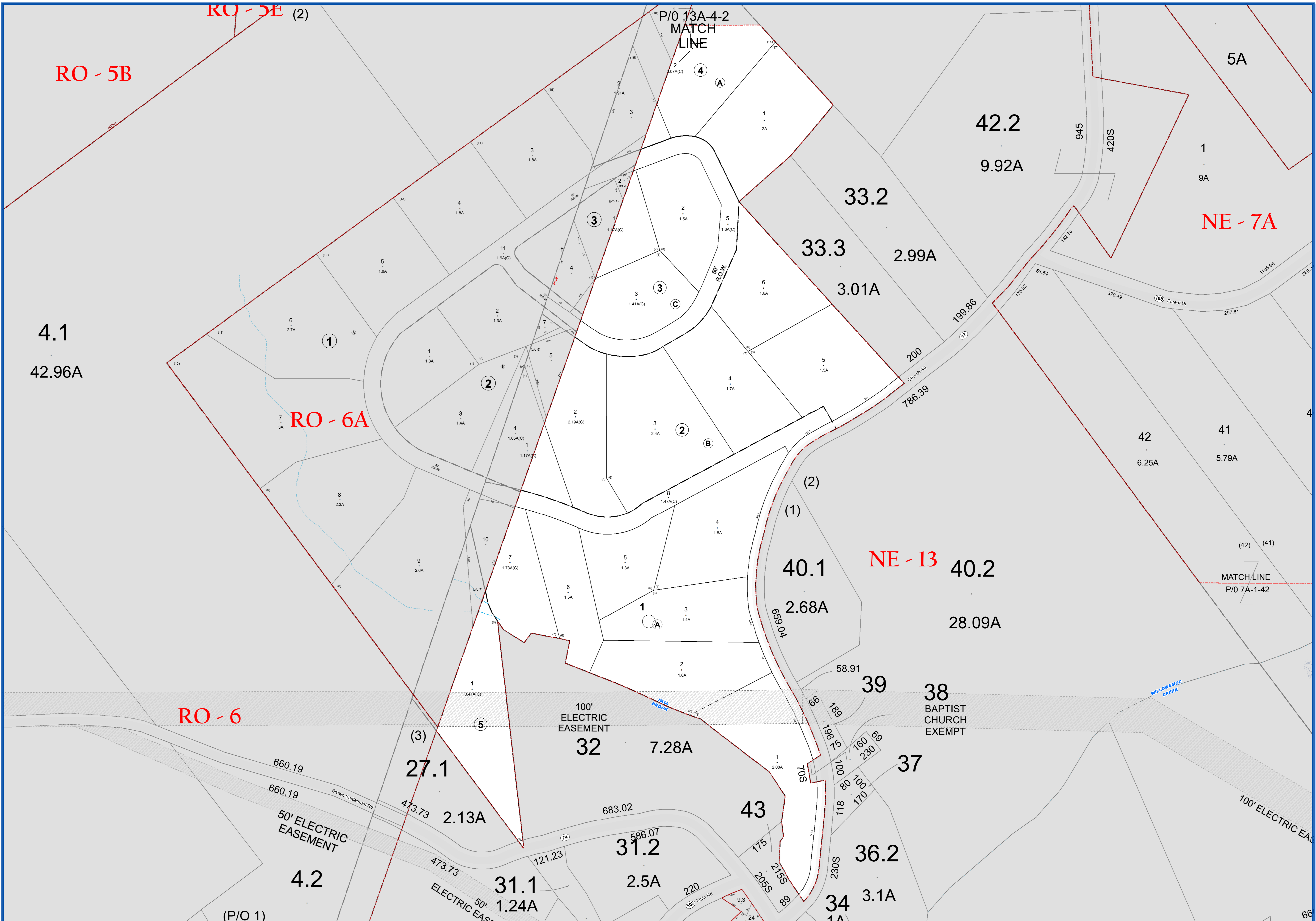


**TOWN OF NEVERSINK**  
 SULLIVAN COUNTY, NEW YORK  
 North American datum 1983, State Plane New York East Feet

Photo No: 10-2007 208,209,11-192488 JRM/ep 12/8/1955  
 Date of Photo: 6/5/1954 Scale: 1" = 100'  
 Section No: 13 INSERT A

Current to: 10/17/2018





**SULLIVAN COUNTY TAX MAP DEPARTMENT**  
 FOR TAX PURPOSES ONLY  
 NOT TO BE USED FOR CONVEYANCE

LEGEND APPLIES ONLY TO THE UNSHADED PORTION OF THE MAP

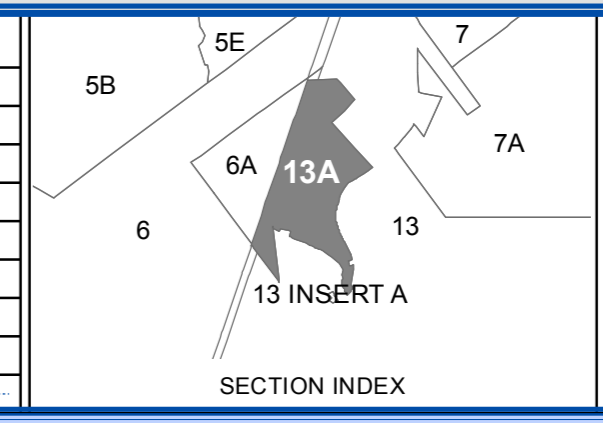
North American Datum 1983, New York East



| REVISION TABLE |         |      |         |
|----------------|---------|------|---------|
| DATE           | CHANGES | DATE | CHANGES |
| 06/20/20       |         |      |         |

| SPECIAL DISTRICTS |        |                  |          |
|-------------------|--------|------------------|----------|
| TYPE              | SYMBOL | NAME             | ARLM NO. |
| SCHOOL            | SCH    | LIVINGSTON MANOR | 484402   |
| FIRE              | FD     | LIVINGSTON MANOR | FD093    |
| FIRE              | FD     | FIRE PROTECTION  | FD101    |

| LEGEND                    |                       |
|---------------------------|-----------------------|
| STATE OR COUNTY LINE      | TAX MAP BLOCK NO.     |
| CITY/TOWN OR VILLAGE LINE | FILED PLAN LOT NO.    |
| BLOCK LIMIT               | FILED PLAN BLOCK NO.  |
| SPECIAL DISTRICT LINE     | TAX MAP LOT NO.       |
| EASEMENT LINE             | AREA (From Deed)      |
| PROPERTY LINE             | AREA (Calculated)     |
| FILED PLAN LOT LINE       | DIMENSION (From Deed) |
| PATENT LINE               | DIMENSION (Scribed)   |
| MATCH LINE                | STREAM                |



**TOWN OF NEVERSINK**  
 SULLIVAN COUNTY, NEW YORK  
 North American datum 1983, State Plane New York East Feet

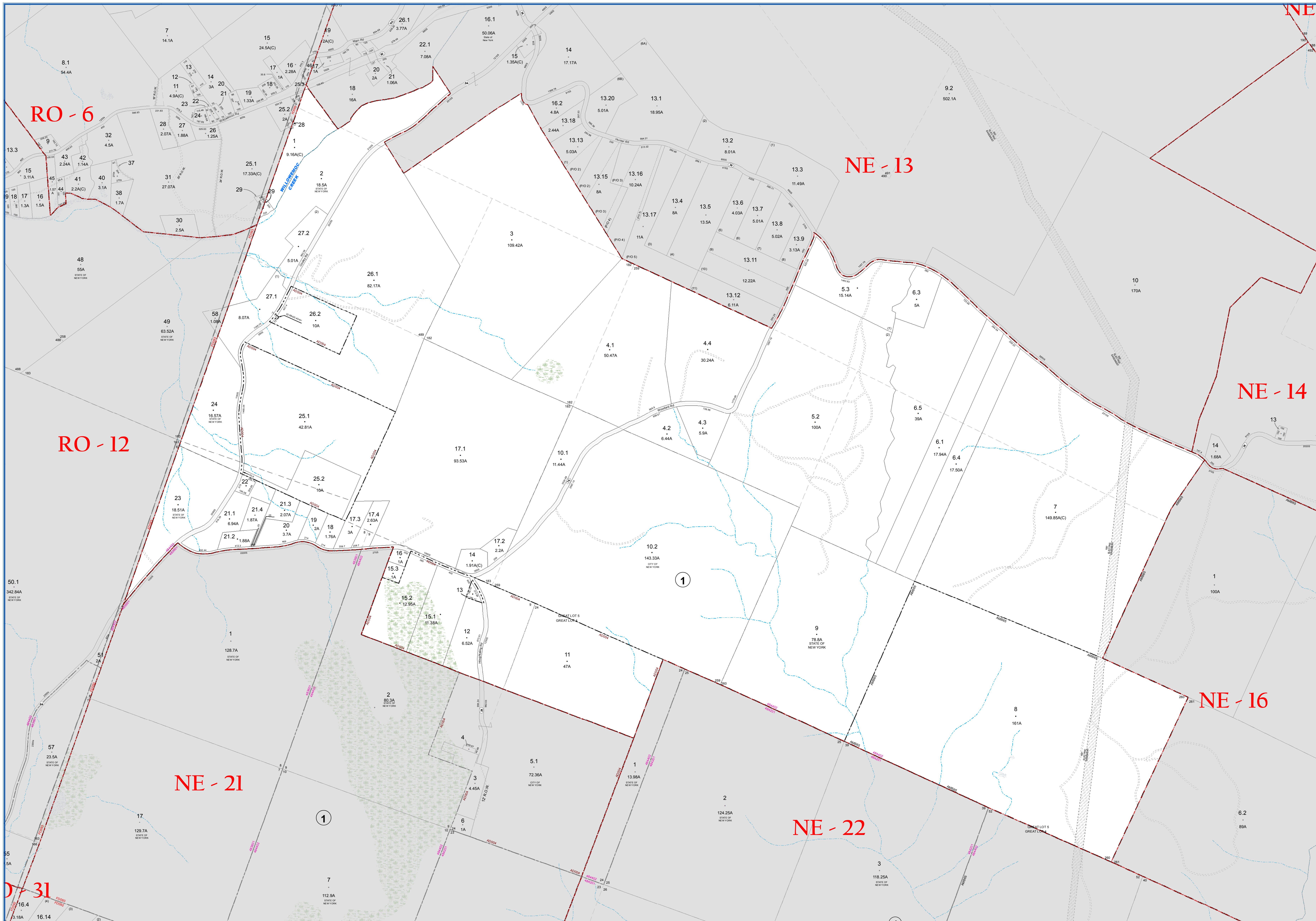
Photo No: 10-207,208,209,11-192,193,194,195,196,197,198,199,200,201,202,203,204,205,206,207,208,209,210,211,212,213,214,215,216,217,218,219,220,221,222,223,224,225,226,227,228,229,230,231,232,233,234,235,236,237,238,239,240,241,242,243,244,245,246,247,248,249,250,251,252,253,254,255,256,257,258,259,260,261,262,263,264,265,266,267,268,269,270,271,272,273,274,275,276,277,278,279,280,281,282,283,284,285,286,287,288,289,290,291,292,293,294,295,296,297,298,299,300,301,302,303,304,305,306,307,308,309,310,311,312,313,314,315,316,317,318,319,320,321,322,323,324,325,326,327,328,329,330,331,332,333,334,335,336,337,338,339,340,341,342,343,344,345,346,347,348,349,350,351,352,353,354,355,356,357,358,359,360,361,362,363,364,365,366,367,368,369,370,371,372,373,374,375,376,377,378,379,380,381,382,383,384,385,386,387,388,389,390,391,392,393,394,395,396,397,398,399,400,401,402,403,404,405,406,407,408,409,410,411,412,413,414,415,416,417,418,419,420,421,422,423,424,425,426,427,428,429,430,431,432,433,434,435,436,437,438,439,440,441,442,443,444,445,446,447,448,449,450,451,452,453,454,455,456,457,458,459,460,461,462,463,464,465,466,467,468,469,470,471,472,473,474,475,476,477,478,479,480,481,482,483,484,485,486,487,488,489,490,491,492,493,494,495,496,497,498,499,500,501,502,503,504,505,506,507,508,509,510,511,512,513,514,515,516,517,518,519,520,521,522,523,524,525,526,527,528,529,530,531,532,533,534,535,536,537,538,539,540,541,542,543,544,545,546,547,548,549,550,551,552,553,554,555,556,557,558,559,560,561,562,563,564,565,566,567,568,569,570,571,572,573,574,575,576,577,578,579,580,581,582,583,584,585,586,587,588,589,590,591,592,593,594,595,596,597,598,599,600,601,602,603,604,605,606,607,608,609,610,611,612,613,614,615,616,617,618,619,620,621,622,623,624,625,626,627,628,629,630,631,632,633,634,635,636,637,638,639,640,641,642,643,644,645,646,647,648,649,650,651,652,653,654,655,656,657,658,659,660,661,662,663,664,665,666,667,668,669,670,671,672,673,674,675,676,677,678,679,680,681,682,683,684,685,686,687,688,689,690,691,692,693,694,695,696,697,698,699,700,701,702,703,704,705,706,707,708,709,710,711,712,713,714,715,716,717,718,719,720,721,722,723,724,725,726,727,728,729,730,731,732,733,734,735,736,737,738,739,740,741,742,743,744,745,746,747,748,749,750,751,752,753,754,755,756,757,758,759,760,761,762,763,764,765,766,767,768,769,770,771,772,773,774,775,776,777,778,779,780,781,782,783,784,785,786,787,788,789,790,791,792,793,794,795,796,797,798,799,800,801,802,803,804,805,806,807,808,809,810,811,812,813,814,815,816,817,818,819,820,821,822,823,824,825,826,827,828,829,830,831,832,833,834,835,836,837,838,839,840,841,842,843,844,845,846,847,848,849,850,851,852,853,854,855,856,857,858,859,860,861,862,863,864,865,866,867,868,869,870,871,872,873,874,875,876,877,878,879,880,881,882,883,884,885,886,887,888,889,890,891,892,893,894,895,896,897,898,899,900,901,902,903,904,905,906,907,908,909,910,911,912,913,914,915,916,917,918,919,920,921,922,923,924,925,926,927,928,929,930,931,932,933,934,935,936,937,938,939,940,941,942,943,944,945,946,947,948,949,950,951,952,953,954,955,956,957,958,959,960,961,962,963,964,965,966,967,968,969,970,971,972,973,974,975,976,977,978,979,980,981,982,983,984,985,986,987,988,989,990,991,992,993,994,995,996,997,998,999,1000

Date of Photo: 6/5/1954 Scale: 1" = 100'  
 Section No: 13A  
 Current to: 10/17/2018









**SULLIVAN COUNTY TAX MAP DEPARTMENT**  
 FOR TAX PURPOSES ONLY  
 NOT TO BE USED FOR CONVEYANCE  
 LEGEND APPLIES ONLY TO THE UNSHADED PORTION OF THE MAP  
 North American Datum 1983, New York East

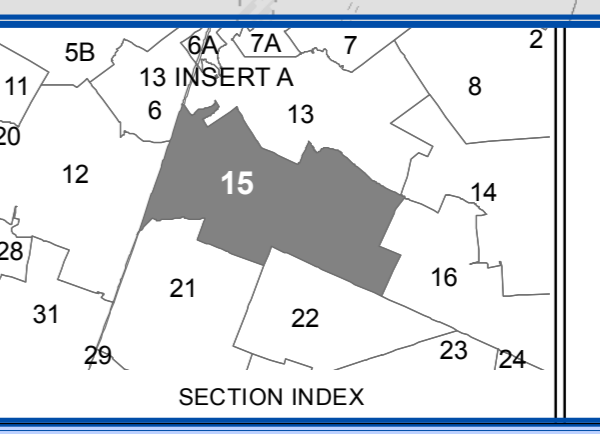


| REVISION TABLE |   |
|----------------|---|
| DATE           | CHANGES   |
| 2/24/2004      | 2 lot Sub 15-1-27 into lots 27.1 & 27.2         |
| 5/17/2002      | Split 15-1-10 into 10.1 & 10.2 by deed 2418/130 |
| 6/7/2009       |   |
| 11/2/2020      | New survey for 15-1-18 updated acreage          |

| DATE | CHANGES |
|------|---------|
|      |         |
|      |         |
|      |         |

| SPECIAL DISTRICTS |        |                         |          |
|-------------------|--------|-------------------------|----------|
| TYPE              | SYMBOL | NAME                    | ARLM NO. |
| FIRE              | FD     | LIVINGSTON MANOR        | FD093    |
| FIRE              | FD     | FIRE PROTECTION         | FD101    |
| SCHOOL            | SCH    | LIVINGSTON MANOR        | 48442    |
| SCHOOL            | SCH    | LIBERTY                 | 48361    |
| SCHOOL            | SCH    | TRI-VALLEY              | 48421    |
| AGRICULTURAL      | AD     | AG. DIST. #4            | AD004    |
| AMBULANCE         | AMB    | GRAHAMSVILLE AMB. DIST. | AMB65    |

| LEGEND                    |                       |
|---------------------------|-----------------------|
| STATE OR COUNTY LINE      | TAX MAP BLOCK NO.     |
| CITY/TOWN OR VILLAGE LINE | FILED PLAN LOT NO.    |
| BLOCK LIMIT               | FILED PLAN BLOCK NO.  |
| SPECIAL DISTRICT LINE     | TAX MAP LOT NO.       |
| EASEMENT LINE             | AREA (From Deed)      |
| PROPERTY LINE             | AREA (Call/Map)       |
| FILED PLAN LOT LINE       | DIMENSION (From Deed) |
| PATENT LINE               | DIMENSION (Square)    |
| MATCHLINE                 | STREAM                |

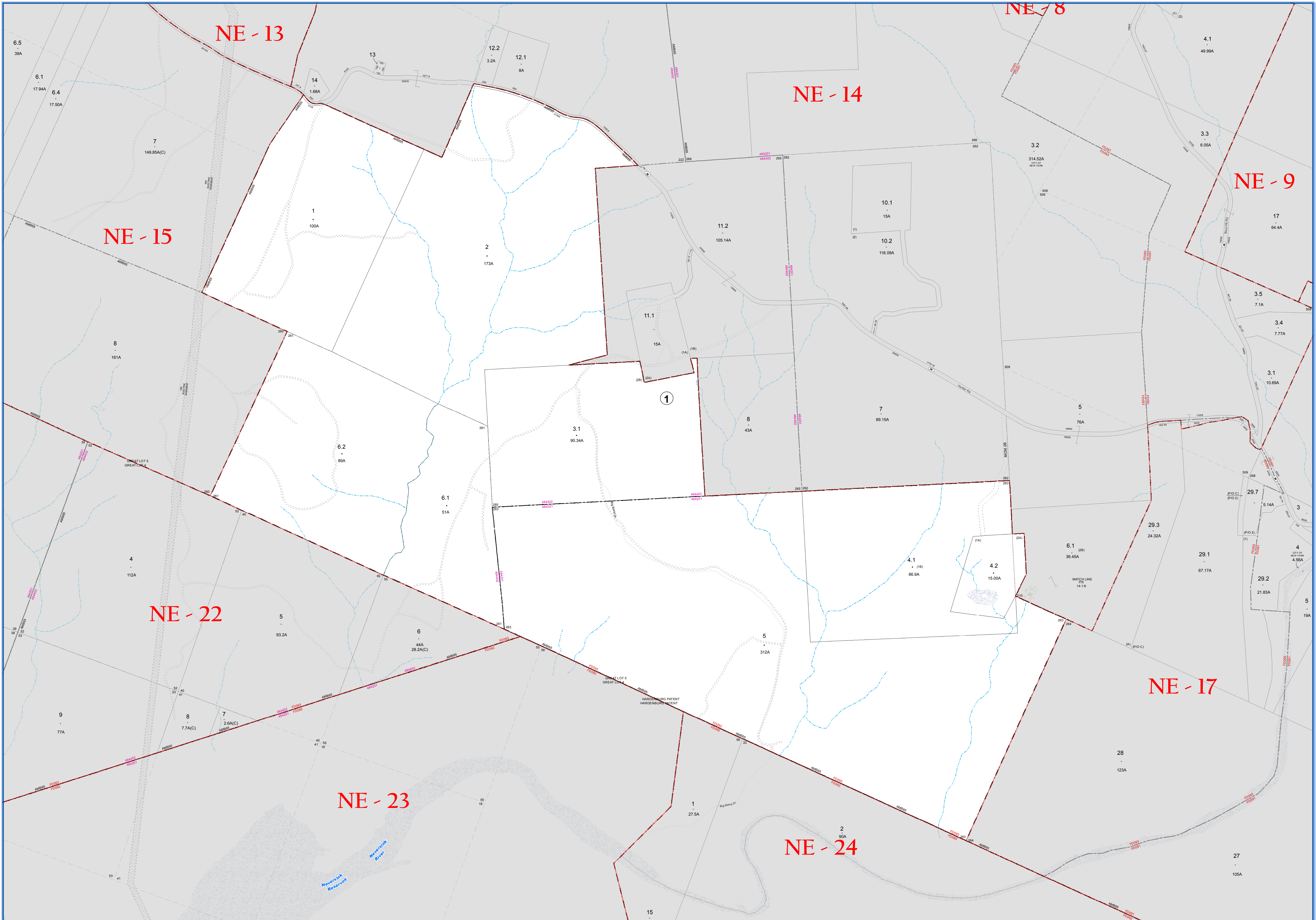


**TOWN OF NEVERSINK**  
 SULLIVAN COUNTY, NEW YORK  
 North American datum 1983, State Plane New York East Feet


Photo No: 15-207,208,209 Date of Map: 12/8/1995  
 Date of Photo: 6/5/1994 Scale: 1" = 400'  
 Section No: 15

Current to: 10/17/2018





**SULLIVAN COUNTY TAX MAP DEPARTMENT**  
 FOR TAX PURPOSES ONLY  
 NOT TO BE USED FOR CONVEYANCE  
 LEGEND APPLIES ONLY TO THE UNSHADED PORTION OF THE MAP  
 North American Datum 1983, New York East

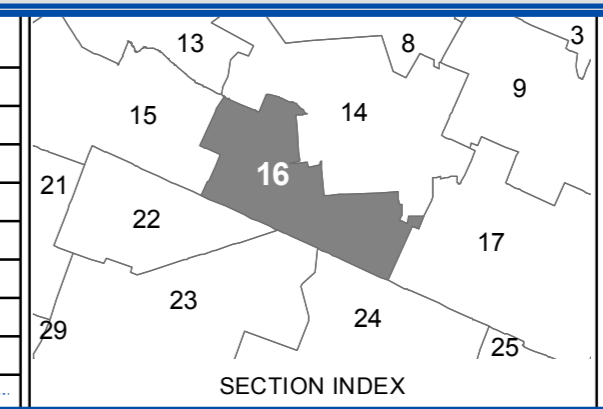


Owned & Maintained by:  
**Office of Real Property Services**  
 Sullivan County Government Center  
 100 North St. Monticello, NY 12701  
 Phone: (845) 897-2221

| REVISION TABLE |  |      |         |
|----------------|--|------|---------|
| DATE           | CHANGES  | DATE | CHANGES |
| 8/3/2010       | 2 Lot sub 16-1-4 into 4.1 & 4.2                    |      |         |
| 8/3/2010       | Corridor 16-1-24 12 row sub and now sub 12-1-24 16 |      |         |
| 3/15/2005      | Combin 16-1-3, 2, 14-1-11, 1 into 14-1-11, 1       |      |         |
| 3/27/2003      | Split 16-1-6 into 6.1 & 6.2 by deed 2407/987       |      |         |
| 8/17/1999      |  |      |         |

| SPECIAL DISTRICTS |        |                         |          |
|-------------------|--------|-------------------------|----------|
| TYPE              | SYMBOL | NAME                    | ARLM NO. |
| FIRE              | FD     | LIVINGSTON MANOR        | FD093    |
| FIRE              | FD     | NEVERSINK               | FD092    |
| SCHOOL            | SCH    | TRI-WALLEY              | 48421    |
| SCHOOL            | SCH    | LIVINGSTON MANOR        | 48442    |
| AMBULANCE         | AMB    | GRAHAMSVILLE AMB. DIST. | AMB65    |

| LEGEND                    |                       |
|---------------------------|-----------------------|
| STATE OR COUNTY LINE      | TAX MAP BLOCK NO.     |
| CITY/TOWN OR VILLAGE LINE | FILED PLAN LOT NO.    |
| BLOCK LIMIT               | FILED PLAN BLOCK NO.  |
| SPECIAL DISTRICT LINE     | TAX MAP LOT NO.       |
| EASEMENT LINE             | AREA (From Deed)      |
| PROPERTY LINE             | AREA (CALCULATED)     |
| FILED PLAN LOT LINE       | DIMENSION (From Deed) |
| PATENT LINE               | DIMENSION (Searched)  |
| MATCHLINE                 | STREAM                |

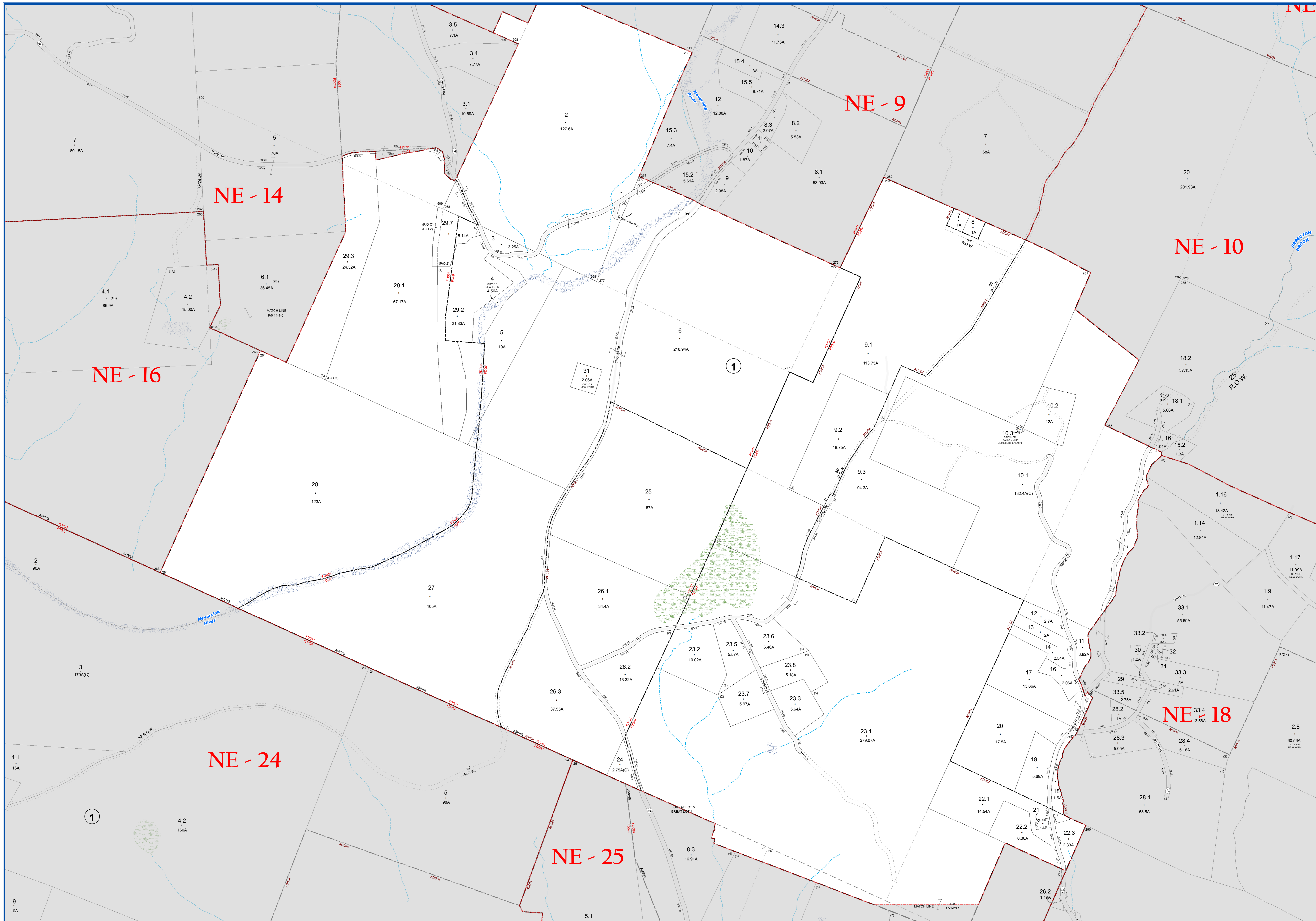


**TOWN OF NEVERSINK**  
 SULLIVAN COUNTY, NEW YORK  
 North American datum 1983, State Plane New York East Feet

Photo No: 10-206,207,208 Date of Map: 12/8/1995  
 Date of Photo: 6/5/1994 Scale: 1" = 400'  
 Section No: 16

Current to: 10/17/2018





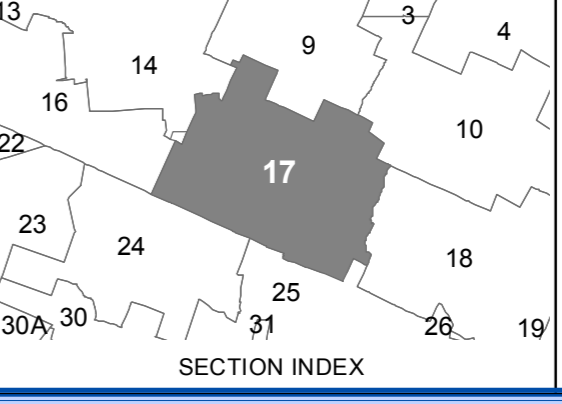
**SULLIVAN COUNTY TAX MAP DEPARTMENT**  
 FOR TAX PURPOSES ONLY  
 NOT TO BE USED FOR CONVEYANCE  
 LEGEND APPLIES ONLY TO THE UNSHADED PORTION OF THE MAP  
 North American Datum 1983, New York East

**Sullivan COUNTY CATSKILLS**  
 Mountains of Opportunity  
 Owned & Maintained by:  
**Office of Real Property Services**  
 Sullivan County Government Center  
 100 North St., Monticello, NY 12701  
 Phone: (845) 897-2221

| REVISION TABLE |  |          |   |
|----------------|--|----------|---|
| DATE           | CHANGES  | DATE     | CHANGES   |
| 3/9/2017       | Lot Imp 17-1-22.1 into 22.1 & 22.5               | 9/7/2005 | Lot Imp 17-1-23.1 into 23.1 & 23.4 deed 3007486 |
| 3/9/2017       | Combo 17-1-22.5 with row pto 17-1-22.2           | 9/8/2005 |   |
| 3/5/2015       | Combo 17-1-29.8 with row pto 29.7                |          |   |
| 9/2/2014       | 2.1 of sub 17-1-23.1, 29.2 into 29.2, 29.7, 29.8 |          |   |
| 2/29/2008      | 5.1 of sub 17-1-23.1 into 17-1-23.1, 23.5 - 23.8 |          |   |
| 4/12/2007      | Merged 17-1-22.2 & 22.4 into 22.2                |          |   |
| 4/2/2007       | Lot Imp 17-1-22.1 into 22.1 & 22.4 deed 3300614  |          |   |
| 2/9/2006       | Merged 17-1-23.4 & 23.2 into 23.2                |          |   |

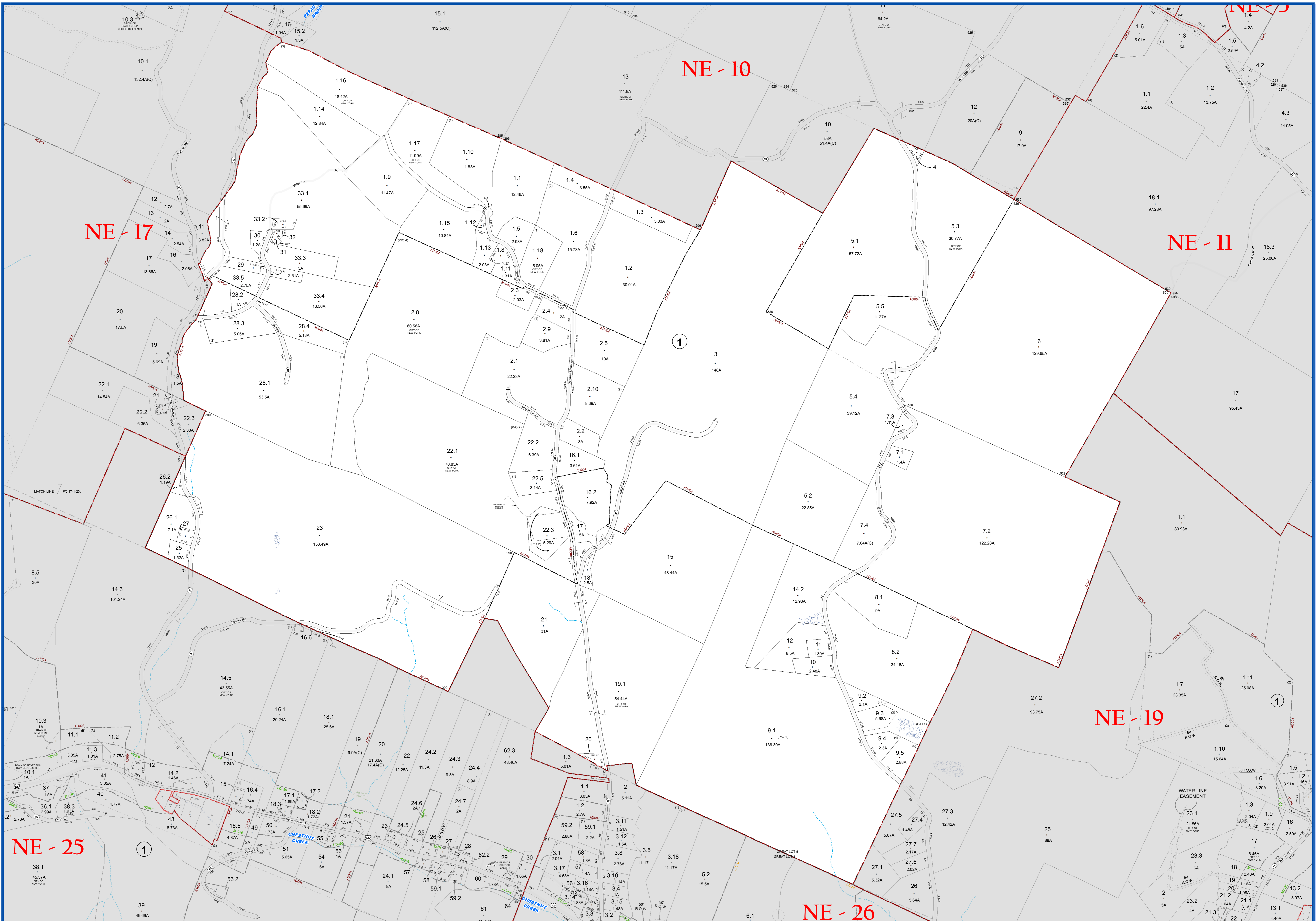
| SPECIAL DISTRICTS |        |                         |          |
|-------------------|--------|-------------------------|----------|
| TYPE              | SYMBOL | NAME                    | ARLM NO. |
| FIRE              | FD     | GRAHAMSVILLE            | FD000    |
| FIRE              | FD     | CLARYVILLE              | FD001    |
| FIRE              | FD     | NEVERSINK               | FD002    |
| FIRE              | FD     | LIVINGSTON MANOR        | FD003    |
| SCHOOL            | SCH    | TRI-VALLEY              | 484201   |
| AGRICULTURAL      | AD     | AG. DIST. #4            | AD004    |
| AMBULANCE         | AMB    | GRAHAMSVILLE AMB. DIST. | AMB05    |

| LEGEND                    |                       |
|---------------------------|-----------------------|
| STATE OR COUNTY LINE      | TAX MAP BLOCK NO.     |
| CITY/TOWN OR VILLAGE LINE | FILED PLAN LOT NO.    |
| BLOCK/LIMIT               | FILED PLAN BLOCK NO.  |
| SPECIAL DISTRICT LINE     | TAX MAP LOT NO.       |
| EASEMENT LINE             | AREA (From Deed)      |
| PROPERTY LINE             | AREA (Calculated)     |
| FILED PLAN LOT LINE       | DIMENSION (From Deed) |
| PATENT LINE               | DIMENSION (Scribed)   |
| MATCHLINE                 | STREAM                |



**TOWN OF NEVERSINK**  
 SULLIVAN COUNTY, NEW YORK  
 North American datum 1983, State Plane New York East Feet  
 Photo No: 10-206,207,208,11-194,166,169,180  
 Date of Photo: 6/5/1954 Scale: 1" = 400'  
 Section No: 17  
 Current to: 10/17/2018





**SULLIVAN COUNTY TAX MAP DEPARTMENT**  
 FOR TAX PURPOSES ONLY  
 NOT TO BE USED FOR CONVEYANCE

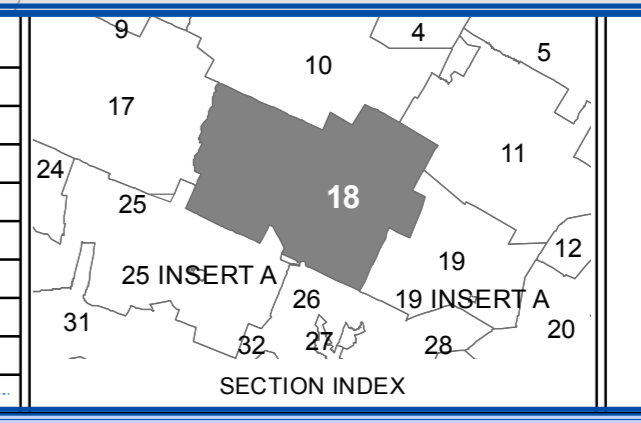
**LEGEND APPLIES ONLY TO THE UNSHADED PORTION OF THE MAP**

Office of Real Property Services  
 Sullivan County Government Center  
 100 North St. Monticello, NY 12701  
 Phone: (849) 897-2221

| REVISION TABLE |  |
|----------------|--|
| DATE           | CHANGES  |
| 3/22/2012      | 2 Lot sub 18-1-8 into 8.1 & 8.2                    |
| 6/4/2011       | Combo 18-1-8-8 void now pto 18-1-8-9               |
| 10/7/2010      | Lot imp 18-1-9 into 9.1 & 9.3 see 2010-57841       |
| 8/8/2009       | New survey on 18-1-14.2 updated acreage & Frontage |
| 12/29/2008     | Combo 18-1-22.6 now void and now pto 18-1-22.3     |
| 12/4/2007      | Split 18-1-2.11 into 2.11 & 2.12 by BLA# 3356/300  |
| 12/4/2007      | Combo 18-1-2.12 now void & now pto 18-1-28.4       |
| 12/4/2007      | Combo 18-1-2.11 now void & now pto 18-1-28.1       |

| SPECIAL DISTRICTS |        |                         |           |
|-------------------|--------|-------------------------|-----------|
| TYPE              | SYMBOL | NAME                    | ARLIM NO. |
| FIRE              | FD     | GRAHAMSVILLE            | FD000     |
| SCHOOL            | SCH    | TRAVALEY                | 4842611   |
| AGRICULTURAL      | AD     | AD DIST #4              | AD004     |
| AMBULANCE         | AMB    | GRAHAMSVILLE AMB. DIST. | AMB05     |

| LEGEND                    |                       |
|---------------------------|-----------------------|
| STATE OR COUNTY LINE      | TAX MAP BLOCK NO.     |
| CITY/TOWN OR VILLAGE LINE | FLEED PLAN LOT NO.    |
| BLOCK/LIMIT               | FLEED PLAN BLOCK NO.  |
| SPECIAL DISTRICT LINE     | TAX MAP LOT NO.       |
| EASEMENT LINE             | AREA (From Deed)      |
| PROPERTY LINE             | AREA (Call/Map)       |
| FLEED PLAN LOT LINE       | DIMENSION (From Deed) |
| PATENT LINE               | DIMENSION (Sched)     |
| MATCHLINE                 | STREAM                |



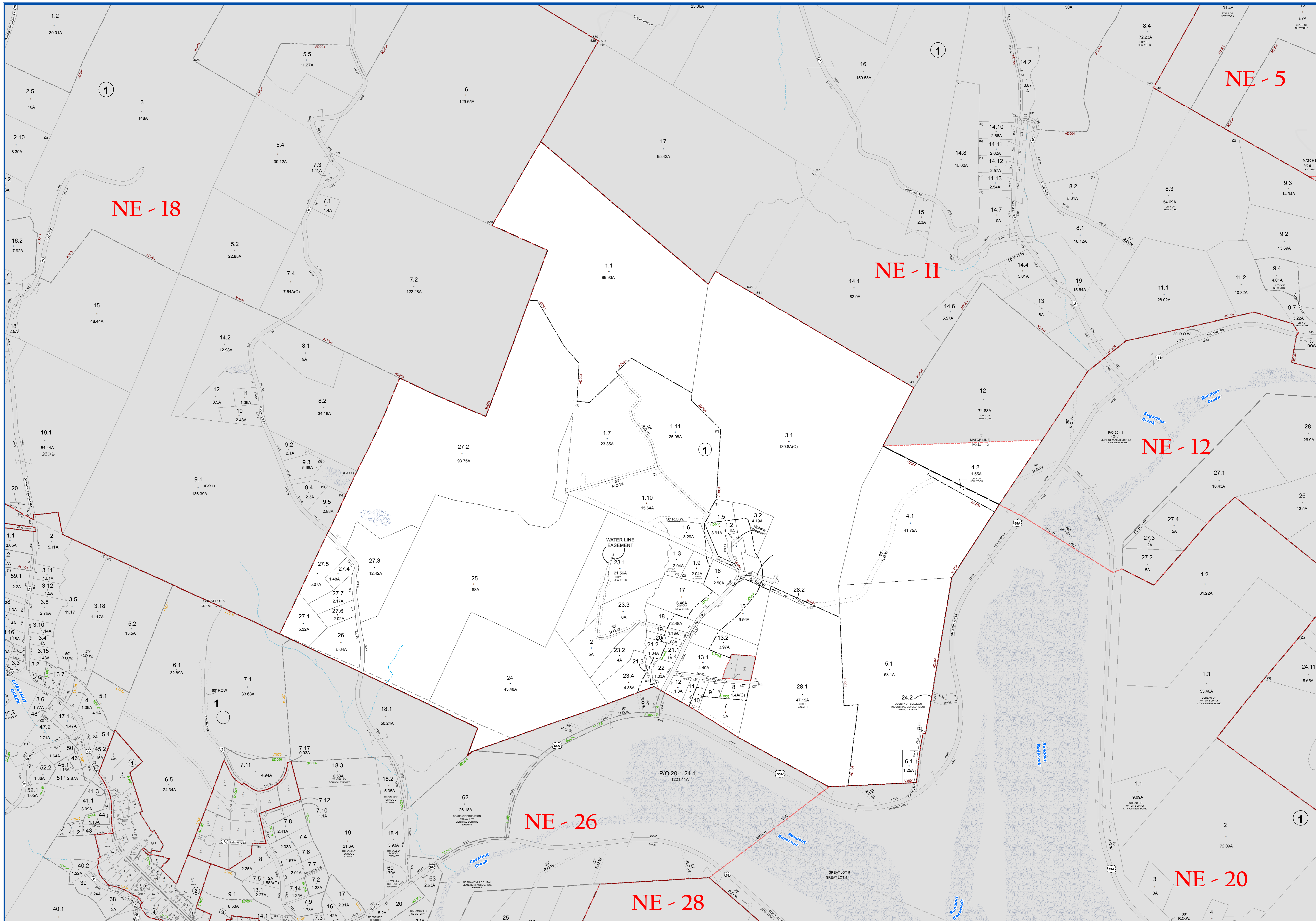
**TOWN OF NEVERSINK**  
 SULLIVAN COUNTY, NEW YORK  
 North American datum 1983, State Plane New York East Feet

Photo No: 11-195,196,197,198,204,205,209,210,211,212,213,214,215,216,217,218,219,220,221,222,223,224,225,226,227,228,229,230,231,232,233,234,235,236,237,238,239,240,241,242,243,244,245,246,247,248,249,250,251,252,253,254,255,256,257,258,259,260,261,262,263,264,265,266,267,268,269,270,271,272,273,274,275,276,277,278,279,280,281,282,283,284,285,286,287,288,289,290,291,292,293,294,295,296,297,298,299,300,301,302,303,304,305,306,307,308,309,310,311,312,313,314,315,316,317,318,319,320,321,322,323,324,325,326,327,328,329,330,331,332,333,334,335,336,337,338,339,340,341,342,343,344,345,346,347,348,349,350,351,352,353,354,355,356,357,358,359,360,361,362,363,364,365,366,367,368,369,370,371,372,373,374,375,376,377,378,379,380,381,382,383,384,385,386,387,388,389,390,391,392,393,394,395,396,397,398,399,400,401,402,403,404,405,406,407,408,409,410,411,412,413,414,415,416,417,418,419,420,421,422,423,424,425,426,427,428,429,430,431,432,433,434,435,436,437,438,439,440,441,442,443,444,445,446,447,448,449,450,451,452,453,454,455,456,457,458,459,460,461,462,463,464,465,466,467,468,469,470,471,472,473,474,475,476,477,478,479,480,481,482,483,484,485,486,487,488,489,490,491,492,493,494,495,496,497,498,499,500,501,502,503,504,505,506,507,508,509,510,511,512,513,514,515,516,517,518,519,520,521,522,523,524,525,526,527,528,529,530,531,532,533,534,535,536,537,538,539,540,541,542,543,544,545,546,547,548,549,550,551,552,553,554,555,556,557,558,559,560,561,562,563,564,565,566,567,568,569,570,571,572,573,574,575,576,577,578,579,580,581,582,583,584,585,586,587,588,589,590,591,592,593,594,595,596,597,598,599,600,601,602,603,604,605,606,607,608,609,610,611,612,613,614,615,616,617,618,619,620,621,622,623,624,625,626,627,628,629,630,631,632,633,634,635,636,637,638,639,640,641,642,643,644,645,646,647,648,649,650,651,652,653,654,655,656,657,658,659,660,661,662,663,664,665,666,667,668,669,670,671,672,673,674,675,676,677,678,679,680,681,682,683,684,685,686,687,688,689,690,691,692,693,694,695,696,697,698,699,700,701,702,703,704,705,706,707,708,709,710,711,712,713,714,715,716,717,718,719,720,721,722,723,724,725,726,727,728,729,730,731,732,733,734,735,736,737,738,739,740,741,742,743,744,745,746,747,748,749,750,751,752,753,754,755,756,757,758,759,760,761,762,763,764,765,766,767,768,769,770,771,772,773,774,775,776,777,778,779,780,781,782,783,784,785,786,787,788,789,790,791,792,793,794,795,796,797,798,799,800,801,802,803,804,805,806,807,808,809,810,811,812,813,814,815,816,817,818,819,820,821,822,823,824,825,826,827,828,829,830,831,832,833,834,835,836,837,838,839,840,841,842,843,844,845,846,847,848,849,850,851,852,853,854,855,856,857,858,859,860,861,862,863,864,865,866,867,868,869,870,871,872,873,874,875,876,877,878,879,880,881,882,883,884,885,886,887,888,889,890,891,892,893,894,895,896,897,898,899,900,901,902,903,904,905,906,907,908,909,910,911,912,913,914,915,916,917,918,919,920,921,922,923,924,925,926,927,928,929,930,931,932,933,934,935,936,937,938,939,940,941,942,943,944,945,946,947,948,949,950,951,952,953,954,955,956,957,958,959,960,961,962,963,964,965,966,967,968,969,970,971,972,973,974,975,976,977,978,979,980,981,982,983,984,985,986,987,988,989,990,991,992,993,994,995,996,997,998,999,1000

Date of Photo: 6/5/1954 Scale: 1" = 400'  
 Section No: 18

Current to: 10/17/2018





**SULLIVAN COUNTY TAX MAP DEPARTMENT**

FOR TAX PURPOSES ONLY  
NOT TO BE USED FOR CONVEYANCE

LEGEND APPLIES ONLY TO THE UNSHADED PORTION OF THE MAP

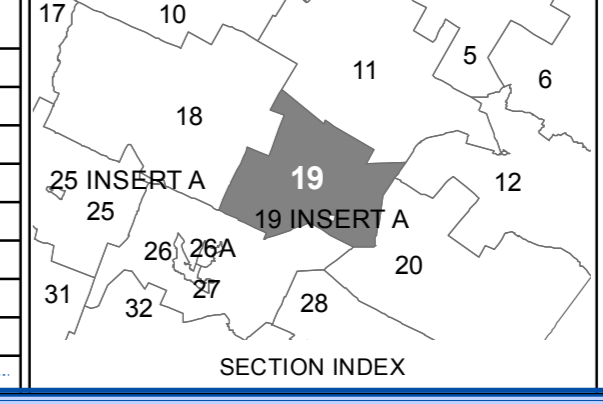
North American Datum 1983, New York East

Owned & Maintained by:  
**Office of Real Property Services**  
Sullivan County Government Center  
100 North St. Monticello, NY 12701  
Phone: (845) 897-2221

| REVISION TABLE |  |
|----------------|--|
| DATE           | CHANGES  |
| 9/13/2012      | Added SDOO1 New Sewer Dist                           |
| 11/19/2009     | Updated Acreage on 19-1-11 to 90AC (includes survey) |
| 6/8/2009       | New survey on 19-1-14.2 updated acreage & Frontage   |
| 12/4/2007      | Highway Easement added to 19-1-1.2                   |
| 7/21/2005      | Left over land from deed                             |
| 5/25/2005      | Combined parcels 19-1-27.8 & 19-1-1.7 into 19-1-1.7  |
| 8/10/2004      | Combined 19-1-27.4 & 27.9 into 19-1-27.4             |
| 7/7/2004       | Lot imp 19-1-27.5 into 27.5 & 27.9 deed 2790385      |

| SPECIAL DISTRICTS |        |                            |          |
|-------------------|--------|----------------------------|----------|
| TYPE              | SYMBOL | NAME                       | ARLM NO. |
| FIRE              | FD     | GRAHAMSVILLE               | FD000    |
| SCHOOL            | SCH    | TRAVALLEY                  | 482601   |
| AGRICULTURAL      | AD     | AD DIST #4                 | AD004    |
| AMBULANCE         | AMB    | GRAHAMSVILLE AMB. DIST.    | AMB55    |
| SEWER             | SD     | GRAHAMSVILLE SEWER DIST #1 | SD056    |

| LEGEND                    |                       |
|---------------------------|-----------------------|
| STATE OR COUNTY LINE      | TAX MAP BLOCK NO.     |
| CITY/TOWN OR VILLAGE LINE | FILED PLAN LOT NO.    |
| BLOCK LIMIT               | FILED PLAN BLOCK NO.  |
| SPECIAL DISTRICT LINE     | TAX MAP LOT NO.       |
| EASEMENT LINE             | AREA (From Deed)      |
| PROPERTY LINE             | AREA (Call/Map)       |
| FILED PLAN LOT LINE       | FILED PLAN LOT NO.    |
| PATENT LINE               | DIMENSION (From Deed) |
| MATCHLINE                 | DIMENSION (Square)    |
|                           | STREAM                |

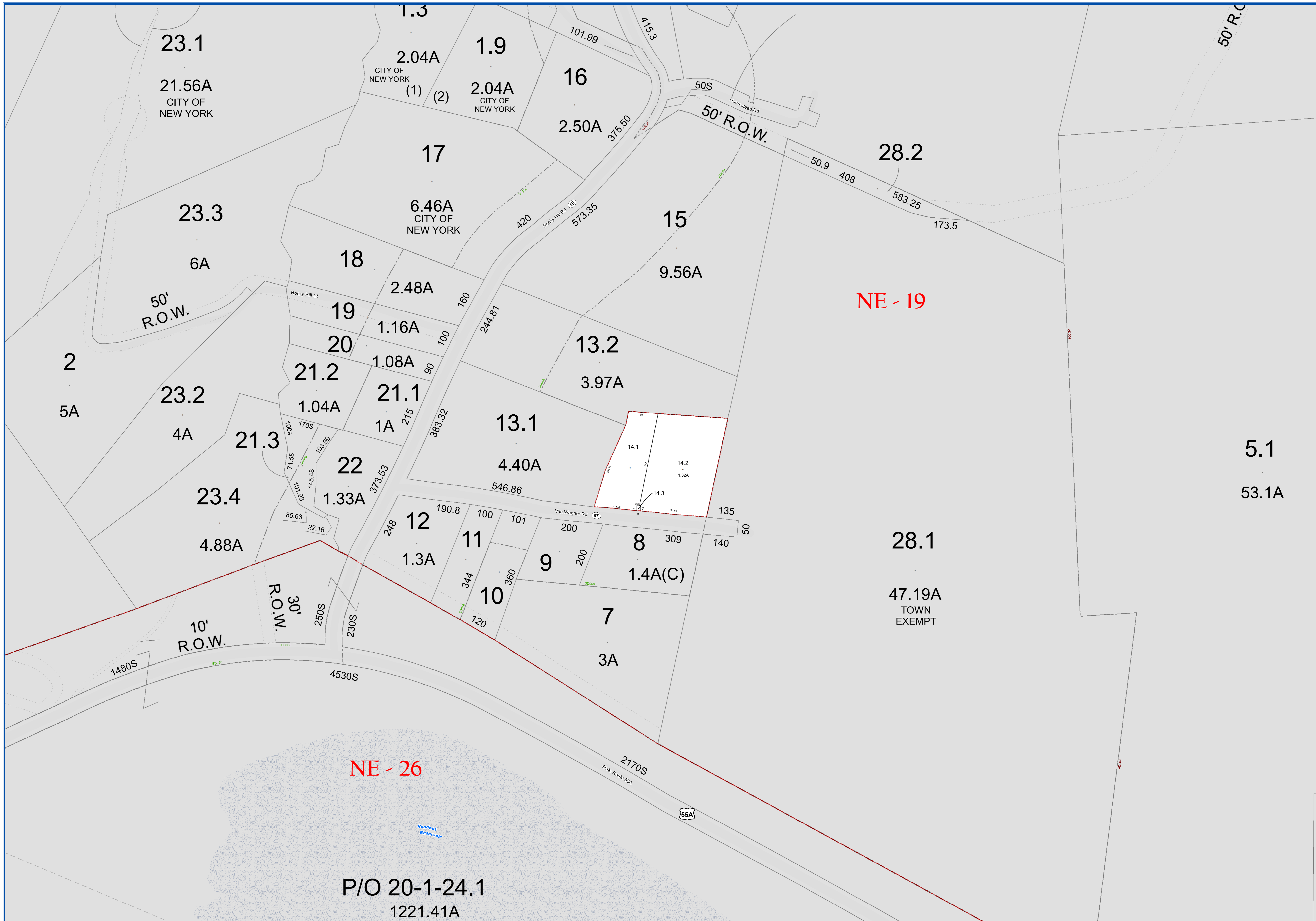


**TOWN OF NEVENSINK**  
SULLIVAN COUNTY, NEW YORK  
North American datum 1983, State Plane New York East Feet

Photo No: 11-196,197,198 Date of Map: 12/8/1955  
Date of Photo: 6/5/1954 Scale: 1" = 400'  
Section No: 19

Current to: 10/17/2018





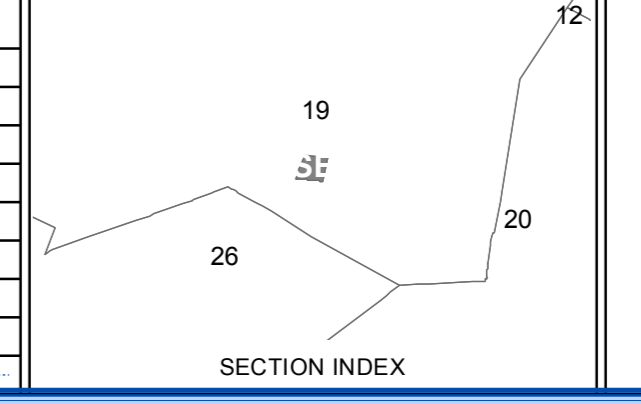
**SULLIVAN COUNTY TAX MAP DEPARTMENT**  
 FOR TAX PURPOSES ONLY  
 NOT TO BE USED FOR CONVEYANCE  
 LEGEND APPLIES ONLY TO THE UNSHADED PORTION OF THE MAP  
 North American Datum 1983, New York East



| REVISION TABLE |   |
|----------------|---|
| DATE           | CHANGES                                       |
| 9/13/2012      | Added SDO01 New Sewer Dist                    |
| 2/13/2007      | Combined 19-1-13.3 & 19-1-14.1 into 19-1-14.1 |

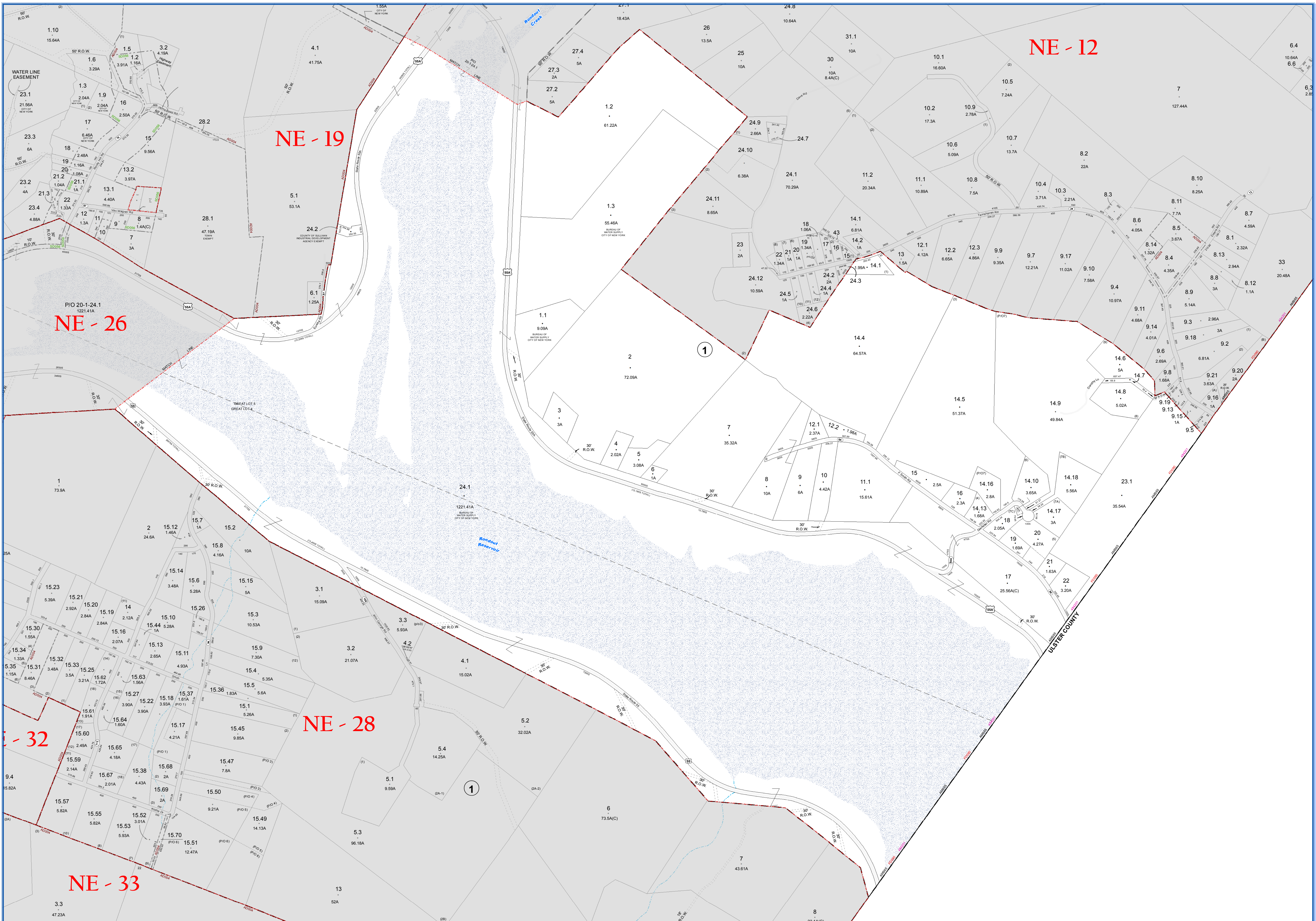
| SPECIAL DISTRICTS |        |                            |          |
|-------------------|--------|----------------------------|----------|
| TYPE              | SYMBOL | NAME                       | ARLM NO. |
| SEWER             | SD     | GRAHAMSVILLE SEWER DIST #1 | SD056    |

| LEGEND               |                   |
|----------------------|-------------------|
| STATE OR COUNTY LINE | TAX MAP BLOCK NO. |
| ---                  | (4)               |
| ---                  | (5)               |
| ---                  | (6)               |
| ---                  | (7)               |
| ---                  | (8)               |
| ---                  | (9)               |
| ---                  | (10)              |
| ---                  | (11)              |
| ---                  | (12)              |
| ---                  | (13)              |
| ---                  | (14)              |
| ---                  | (15)              |
| ---                  | (16)              |
| ---                  | (17)              |
| ---                  | (18)              |
| ---                  | (19)              |
| ---                  | (20)              |
| ---                  | (21)              |
| ---                  | (22)              |
| ---                  | (23)              |
| ---                  | (24)              |
| ---                  | (25)              |
| ---                  | (26)              |
| ---                  | (27)              |
| ---                  | (28)              |
| ---                  | (29)              |
| ---                  | (30)              |
| ---                  | (31)              |
| ---                  | (32)              |
| ---                  | (33)              |
| ---                  | (34)              |
| ---                  | (35)              |
| ---                  | (36)              |
| ---                  | (37)              |
| ---                  | (38)              |
| ---                  | (39)              |
| ---                  | (40)              |
| ---                  | (41)              |
| ---                  | (42)              |
| ---                  | (43)              |
| ---                  | (44)              |
| ---                  | (45)              |
| ---                  | (46)              |
| ---                  | (47)              |
| ---                  | (48)              |
| ---                  | (49)              |
| ---                  | (50)              |
| ---                  | (51)              |
| ---                  | (52)              |
| ---                  | (53)              |
| ---                  | (54)              |
| ---                  | (55)              |
| ---                  | (56)              |
| ---                  | (57)              |
| ---                  | (58)              |
| ---                  | (59)              |
| ---                  | (60)              |
| ---                  | (61)              |
| ---                  | (62)              |
| ---                  | (63)              |
| ---                  | (64)              |
| ---                  | (65)              |
| ---                  | (66)              |
| ---                  | (67)              |
| ---                  | (68)              |
| ---                  | (69)              |
| ---                  | (70)              |
| ---                  | (71)              |
| ---                  | (72)              |
| ---                  | (73)              |
| ---                  | (74)              |
| ---                  | (75)              |
| ---                  | (76)              |
| ---                  | (77)              |
| ---                  | (78)              |
| ---                  | (79)              |
| ---                  | (80)              |
| ---                  | (81)              |
| ---                  | (82)              |
| ---                  | (83)              |
| ---                  | (84)              |
| ---                  | (85)              |
| ---                  | (86)              |
| ---                  | (87)              |
| ---                  | (88)              |
| ---                  | (89)              |
| ---                  | (90)              |
| ---                  | (91)              |
| ---                  | (92)              |
| ---                  | (93)              |
| ---                  | (94)              |
| ---                  | (95)              |
| ---                  | (96)              |
| ---                  | (97)              |
| ---                  | (98)              |
| ---                  | (99)              |
| ---                  | (100)             |



**TOWN OF NEVERSINK**  
 SULLIVAN COUNTY, NEW YORK  
 North American datum 1983, State Plane New York East Feet  
 Photo No: 11-196,197,198 Date of Map: 12/8/1965  
 Date of Photo: 6/5/1964 Scale: 1" = 100'  
 Section No: 19 INSERT A  
 Current to: 10/17/2018





NE - 12

NE - 19

NE - 26

NE - 28

NE - 32

NE - 33

**SULLIVAN COUNTY TAX MAP DEPARTMENT**

FOR TAX PURPOSES ONLY  
NOT TO BE USED FOR CONVEYANCE

LEGEND APPLIES ONLY TO THE UNSHADED PORTION OF THE MAP

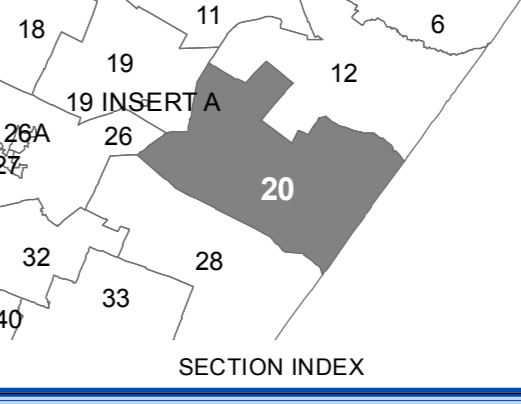
North American Datum 1983, New York East

Office of Real Property Services  
Sullivan County Government Center  
100 North St., Monticello, NY 12701  
Phone: (845) 897-2221

| REVISION TABLE |  |
|----------------|--|
| DATE           | CHANGES  |
| 10/27/2008     | New survey on 20-1-12.2 updated acreage & Frontage |
| 6/25/2008      | Acreage correction on 20-1-12 updated acreage      |
| 3/27/2008      | Lot imp 20-1-23.1 into 23.1 & 23.4 & 23.44 & 23.45 |
| 2/27/2008      | Combo 20-1-23.1 now void and now p/o 20-1-22       |
| 6/15/2006      | Merged parcel 20-1-14.3 into 20-1-12.2             |
| 8/11/2005      | 3 lot sub 20-1-14.36.18 into 14.18, 14.17 & 18     |
| 8/12/2000      |  |

| SPECIAL DISTRICTS |        |                         |           |
|-------------------|--------|-------------------------|-----------|
| TYPE              | SYMBOL | NAME                    | ARLIM NO. |
| FIRE              | FD     | GRAHAMSVILLE            | FD000     |
| SCHOOL            | SCH    | TRAVALLEY               | 484261    |
| AGRICULTURAL      | AD     | AD DIST #4              | AD004     |
| AMBULANCE         | AMB    | GRAHAMSVILLE AMB. DIST. | AMB55     |

| LEGEND                    |                       |
|---------------------------|-----------------------|
| STATE OR COUNTY LINE      | TAX MAP BLOCK NO.     |
| CITY TOWN OR VILLAGE LINE | FILED PLAN LOT NO.    |
| BLOCK LIMIT               | FILED PLAN BLOCK NO.  |
| SPECIAL DISTRICT LINE     | TAX MAP LOT NO.       |
| EASEMENT LINE             | AREA (From Deed)      |
| PROPERTY LINE             | AREA (Call/Map)       |
| FILED PLAN LOT LINE       | DIMENSION (From Deed) |
| PATENT LINE               | DIMENSION (Survey)    |
| MATCH LINE                | STREAM                |



**TOWN OF NEVERSINK**

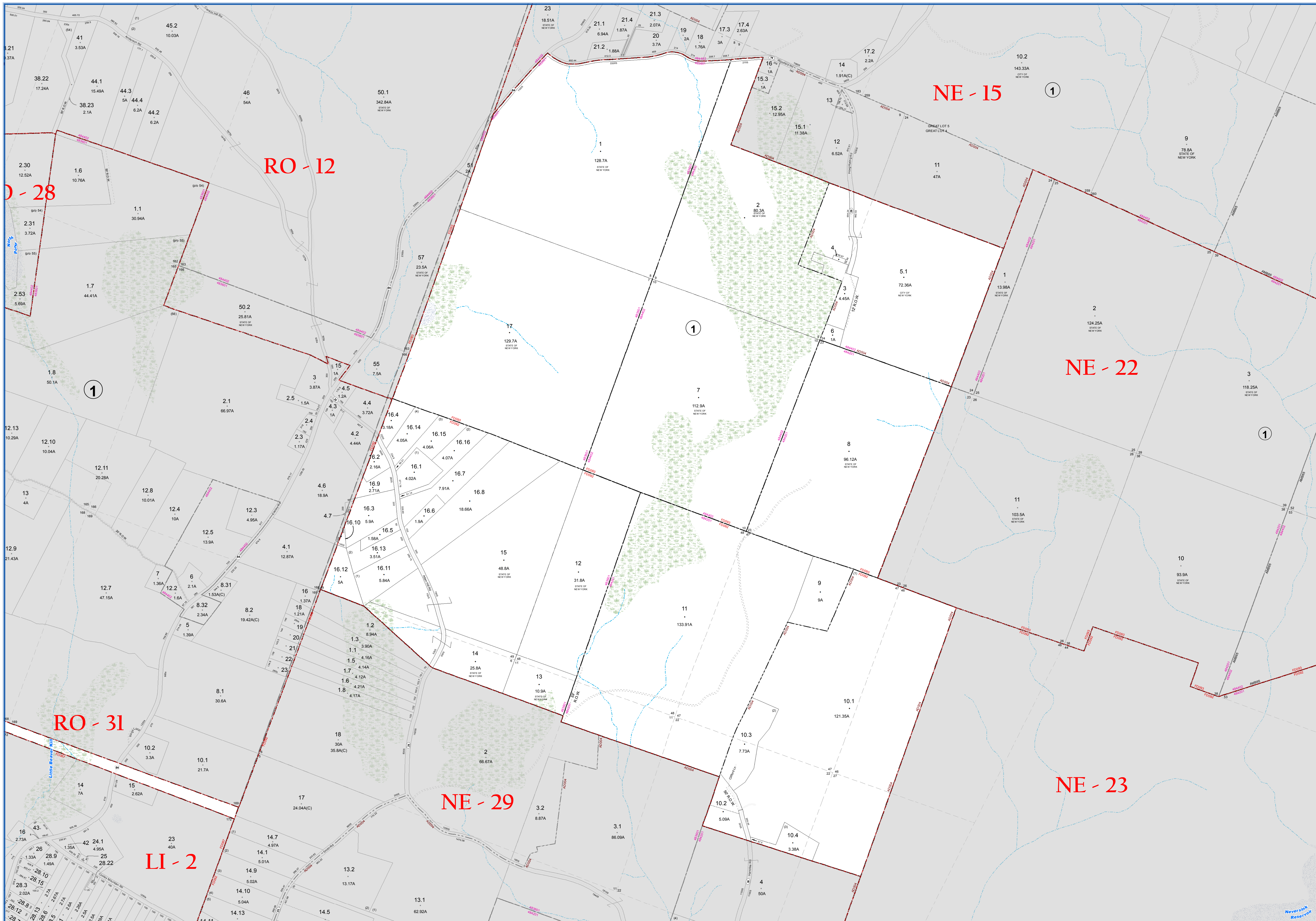
SULLIVAN COUNTY, NEW YORK

North American datum 1983, State Plane New York East Feet

Photo No: 11-197,198 Date of Map: 12/8/1995  
Date of Photo: 6/5/1994 Scale: 1" = 400'  
Section No: 20

Current to: 10/17/2018





**SULLIVAN COUNTY TAX MAP DEPARTMENT**  
 FOR TAX PURPOSES ONLY  
 NOT TO BE USED FOR CONVEYANCE

**LEGEND APPLIES ONLY TO THE UNSHADED PORTION OF THE MAP**

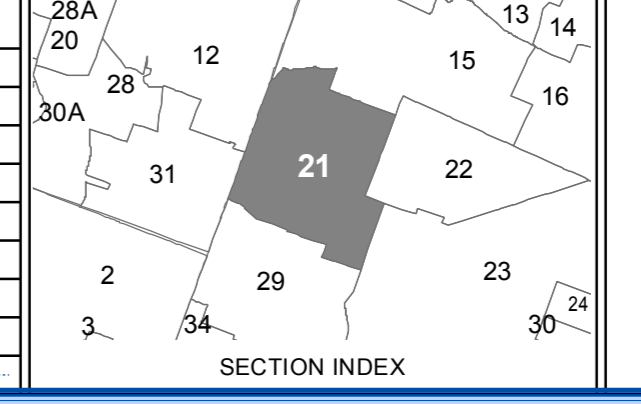
North American Datum 1983, New York East



| REVISION TABLE |   |
|----------------|---|
| DATE           | CHANGES   |
| 12/16/2008     | New survey on 21-1-4 updated dimensions             |
| 12/16/2008     | New survey on 21-1-5 updated acreage & frontage     |
| 01/03/2009     | New survey for 21-1-16 & updated acreage & frontage |
| 2/25/2004      | 4 Lot Sub 21-1-16-1 into 16.1, 16.14, 16.15 & 16.16 |
| 01/22/2000     |   |

| SPECIAL DISTRICTS |        |                  |          |
|-------------------|--------|------------------|----------|
| TYPE              | SYMBOL | NAME             | ARLM NO. |
| FIRE              | FD     | LIVINGSTON MANOR | FD003    |
| SCHOOL            | SCH    | TRIVALEY         | 482601   |
| FIRE              | FD     | NEVERSINK        | FD002    |
| SCHOOL            | SCH    | LIVINGSTON MANOR | 484402   |
| SCHOOL            | SCH    | LIBERTY          | 483601   |
| FIRE              | FD     | FIRE PROTECTION  | FD101    |
| AGRICULTURAL      | AD     | AG. DIST. #4     | AD004    |

| LEGEND                    |                       |
|---------------------------|-----------------------|
| STATE OR COUNTY LINE      | TAX MAP BLOCK NO.     |
| CITY/TOWN OR VILLAGE LINE | FILED PLAN LOT NO.    |
| BLOCK LIMIT               | FILED PLAN BLOCK NO.  |
| SPECIAL DISTRICT LINE     | TAX MAP LOT NO.       |
| EASEMENT LINE             | AREA (From Deed)      |
| PROPERTY LINE             | AREA (Calculated)     |
| FILED PLAN LOT LINE       | DIMENSION (From Deed) |
| PATENT LINE               | DIMENSION (Scribed)   |
| MATCHLINE                 | STREAM                |

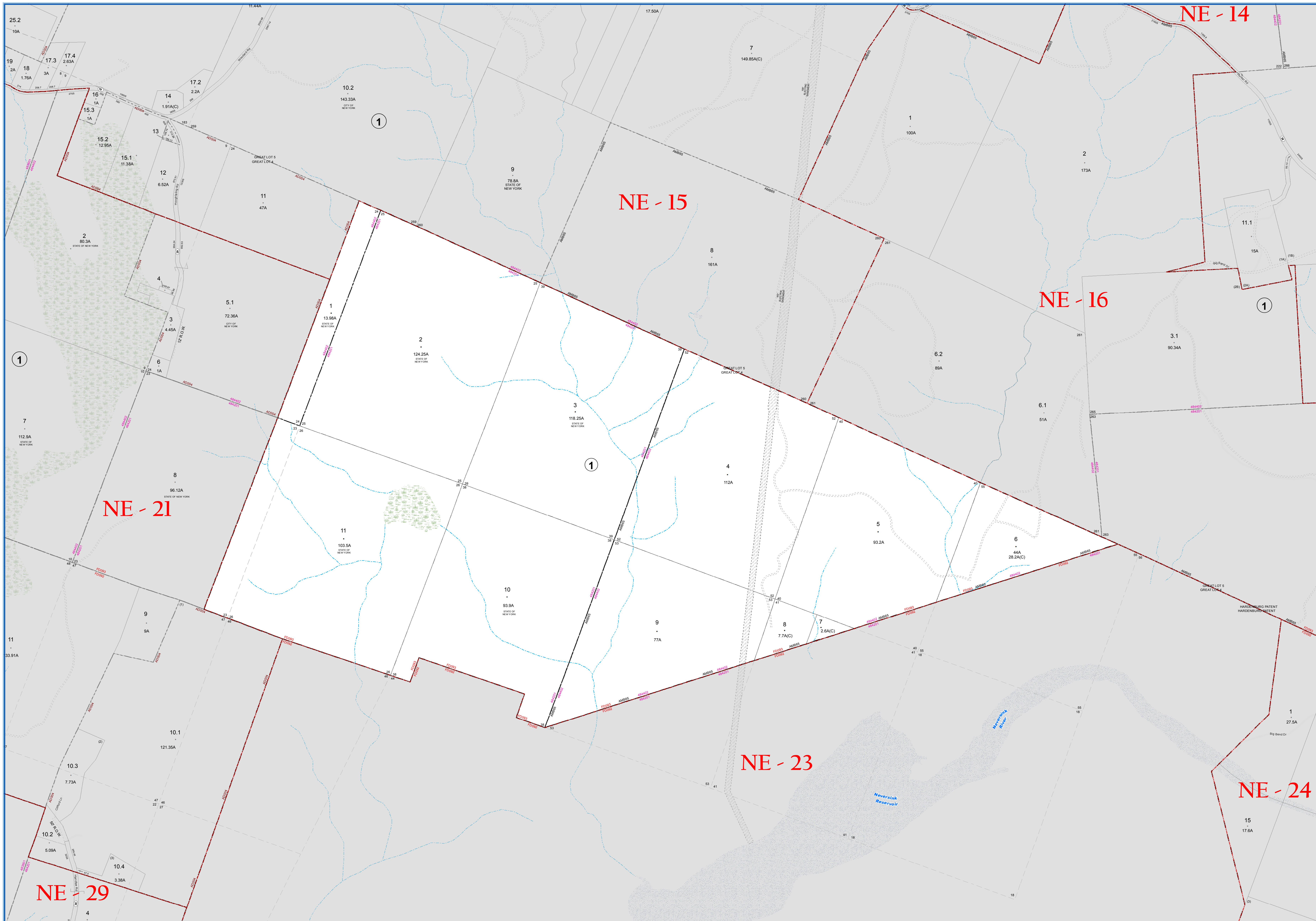


**TOWN OF NEVERSINK**  
 SULLIVAN COUNTY, NEW YORK  
 North American datum 1983, State Plane New York East Feet

Photo No: 10-208-209 Date of Map: 12/8/1995  
 Date of Photo: 6/5/1994 Scale: 1" = 400'  
 Section No: 21

Current to: 10/17/2018





**SULLIVAN COUNTY TAX MAP DEPARTMENT**  
 FOR TAX PURPOSES ONLY  
 NOT TO BE USED FOR CONVEYANCE

**LEGEND APPLIES ONLY TO THE UNSHADED PORTION OF THE MAP**

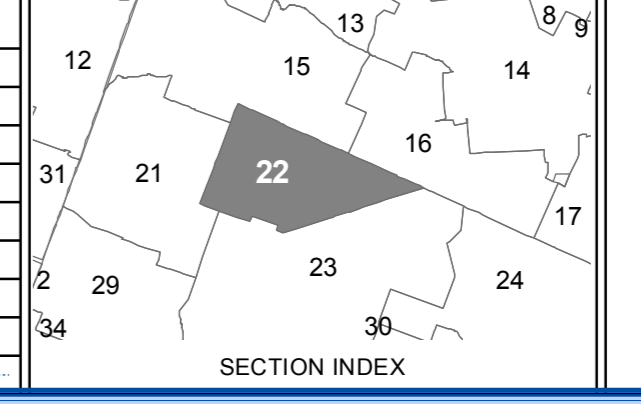
North American Datum 1983, New York East

Owned & Maintained by:  
**Office of Real Property Services**  
 Sullivan County Government Center  
 100 North St., Monticello, NY 12701  
 Phone: (845) 897-2221

| REVISION TABLE |         |      |         |
|----------------|---------|------|---------|
| DATE           | CHANGES | DATE | CHANGES |
| 12/21/1998     |         |      |         |

| SPECIAL DISTRICTS |        |                         |          |
|-------------------|--------|-------------------------|----------|
| TYPE              | SYMBOL | NAME                    | ARLM NO. |
| SCHOOL            | SCH    | TRI-WALLEY              | 484201   |
| SCHOOL            | SCH    | LIVINGSTON MANOR        | 484482   |
| FIRE              | FD     | LIVINGSTON MANOR        | FD003    |
| AMBULANCE         | AMB    | GRAHAMSVILLE AMB. DIST. | AMB55    |
| AGRICULTURAL      | AD     | AG. DIST. #4            | AD004    |

| LEGEND                    |                       |
|---------------------------|-----------------------|
| STATE OR COUNTY LINE      | TAX MAP BLOCK NO.     |
| CITY/TOWN OR VILLAGE LINE | FILED PLAN LOT NO.    |
| BLOCK LIMIT               | FILED PLAN BLOCK NO.  |
| SPECIAL DISTRICT LINE     | TAX MAP LOT NO.       |
| EASEMENT LINE             | AREA (From Deed)      |
| PROPERTY LINE             | AREA (Call/Map)       |
| FILED PLAN LOT LINE       | DIMENSION (From Deed) |
| PATENT LINE               | DIMENSION (Survey)    |
| MATCH LINE                | STREAM                |

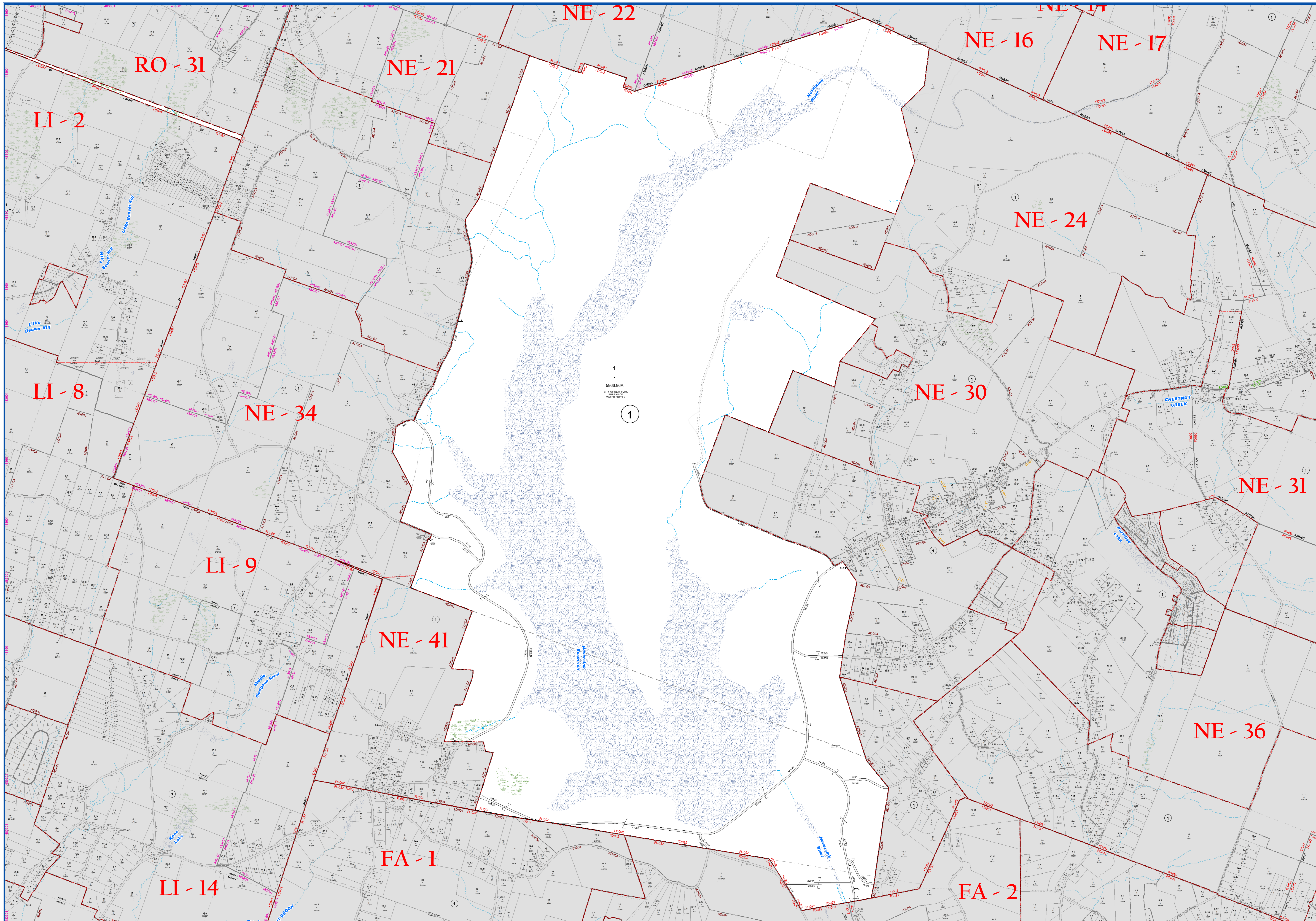


**TOWN OF NEVERSINK**  
 SULLIVAN COUNTY, NEW YORK  
 North American datum 1983, State Plane New York East Feet

Photo No: 10-207,208,209 Date of Map: 12/8/1995  
 Date of Photo: 6/5/1994 Scale: 1" = 400'  
 Section No: 22

Current to: 10/17/2018





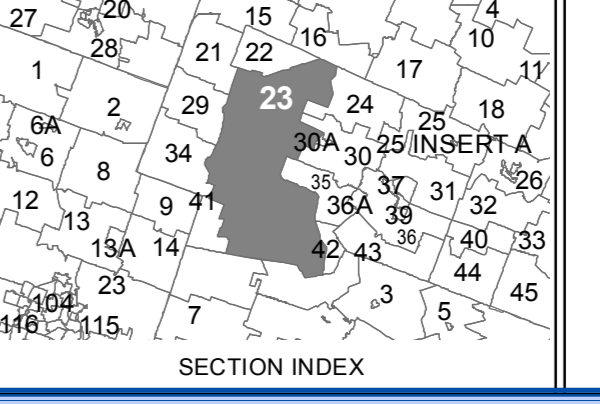
**SULLIVAN COUNTY TAX MAP DEPARTMENT**  
 FOR TAX PURPOSES ONLY  
 NOT TO BE USED FOR CONVEYANCE  
 LEGEND APPLIES ONLY TO THE UNSHADED PORTION OF THE MAP  
 North American Datum 1983, New York East

**Sullivan COUNTY CATSKILLS**  
 County of Opportunity  
 Office of Real Property Services  
 Sullivan County Government Center  
 100 North St. Monticello, NY 12701  
 Phone: (845) 897-2221

| REVISION TABLE |         |      |         |
|----------------|---------|------|---------|
| DATE           | CHANGES | DATE | CHANGES |
| 9/12/2000      |         |      |         |

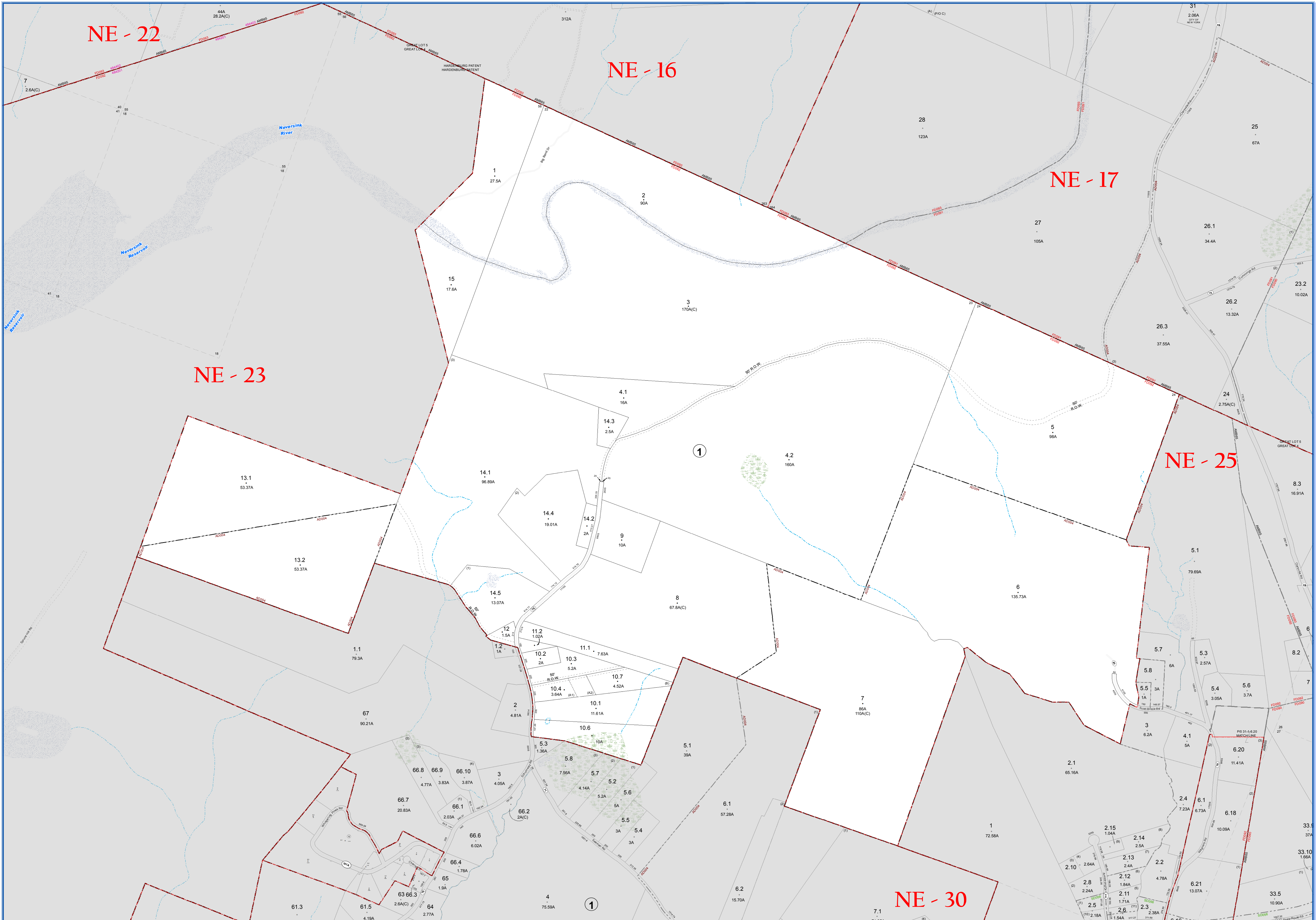
| SPECIAL DISTRICTS |        |                         |          |
|-------------------|--------|-------------------------|----------|
| TYPE              | SYMBOL | NAME                    | ARLM NO. |
| FIRE              | FD     | LIVINGSTON MANOR        | FD093    |
| FIRE              | FD     | NEVERSINK               | FD092    |
| FIRE              | FD     | LOCK SHELDRAKE          | FD032    |
| SCHOOL            | SCH    | TRI-VALLEY              | 484201   |
| SCHOOL            | SCH    | LIVINGSTON MANOR        | 484402   |
| AGRICULTURAL      | AD     | AG. DIST. #4            | AD004    |
| AMBULANCE         | AMB    | GRAHAMSVILLE AMB. DIST. | AMB65    |

| LEGEND                    |                       |
|---------------------------|-----------------------|
| STATE OR COUNTY LINE      | TAX MAP BLOCK NO.     |
| CITY/TOWN OR VILLAGE LINE | FLEED PLAN LOT NO.    |
| BLOCK LIMIT               | FLEED PLAN BLOCK NO.  |
| TAX MAP LOT NO.           | AREA (From Deed)      |
| EASEMENT LINE             | AREA (Callaway)       |
| PROPERTY LINE             | DIMENSION (From Deed) |
| FLEED PLAN LOT LINE       | DIMENSION (Search)    |
| PATENT LINE               | STREAM                |
| MATCH LINE                |                       |



**TOWN OF NEVERSINK**  
 SULLIVAN COUNTY, NEW YORK  
 North American datum 1983, State Plane New York East Feet  
 Photo No: 10-206,207,208 Date of Map: 5/20/1979  
 Date of Photo: 6/5/1954 Scale: 1" = 1,000'  
 Section No: 23  
 Current to: 10/17/2018





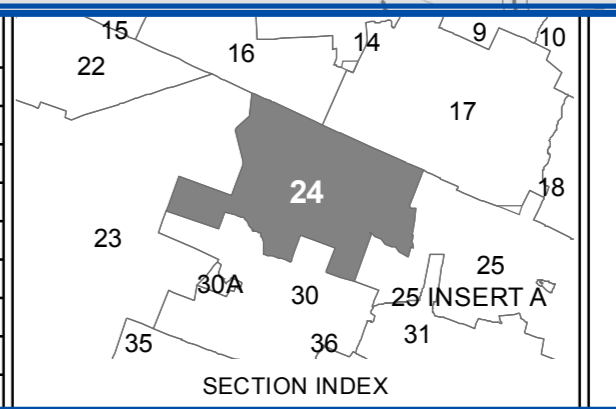
**SULLIVAN COUNTY TAX MAP DEPARTMENT**  
 FOR TAX PURPOSES ONLY  
 NOT TO BE USED FOR CONVEYANCE  
 LEGEND APPLIES ONLY TO THE UNSHADED PORTION OF THE MAP  
 North American Datum 1983, New York East

*Sullivan County Catskills*  
 Mountains of Opportunity  
 Office of Real Property Services  
 Sullivan County Government Center  
 100 North St., Monticello, NY 12701  
 Phone: (845) 897-2221

| REVISION TABLE |  |
|----------------|--|
| DATE           | CHANGES  |
| 2/22/2016      | Combo 24-1-10.5 void and new pto 10.6              |
| 6/30/2009      | Updated acreage on 24-1.3 to 10.6(A)(C)            |
| 10/31/2007     | 3 rd subdivision of 24-1.14 into 14.1, 14.4 & 14.5 |
| 10/31/2007     | Updated road frontage on 24-1.14 due to map# 11-24 |
| 2/21/2007      | Merged 24-1.104 & 10.8 into 10.4                   |
| 2/2/2007       | Reconfigured parcels between 24-1.8 and 24-1.10.5  |
| 8/13/2000      |  |

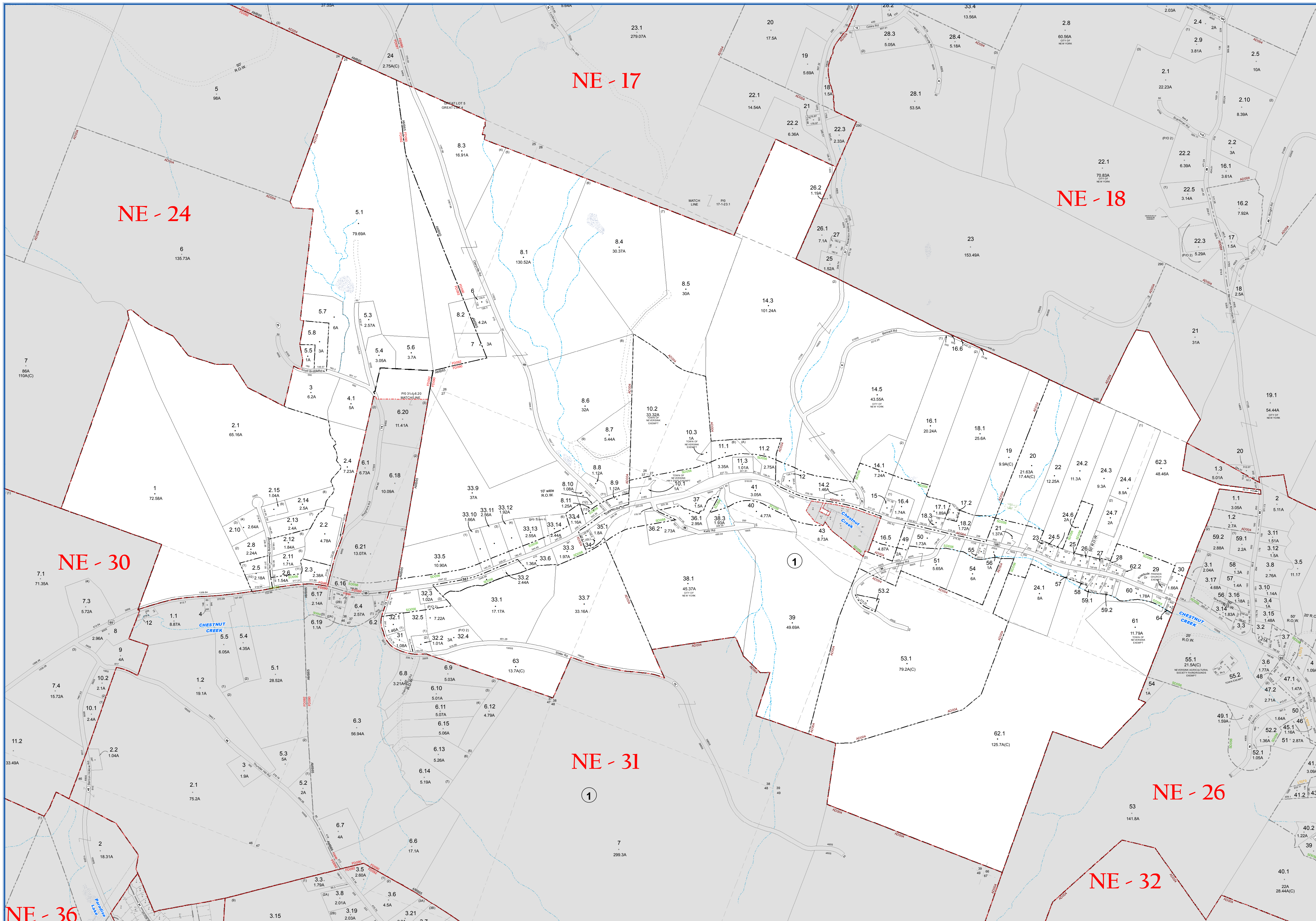
| SPECIAL DISTRICTS |        |                         |          |
|-------------------|--------|-------------------------|----------|
| TYPE              | SYMBOL | NAME                    | ARLM NO. |
| FIRE              | FD     | NEVERSINK               | FD002    |
| SCHOOL            | SCH    | TRAVALLEY               | 482631   |
| FIRE              | FD     | LIVINGSTON MANOR        | FD003    |
| FIRE              | FD     | CLARYVILLE              | FD001    |
| AGRICULTURAL      | AD     | AG. DIST. #4            | AD004    |
| AMBULANCE         | AMB    | GRAHAMSVILLE AMB. DIST. | AMB65    |

| LEGEND                    |                       |
|---------------------------|-----------------------|
| STATE OR COUNTY LINE      | TAX MAP BLOCK NO.     |
| CITY/TOWN OR VILLAGE LINE | FILED PLAN LOT NO.    |
| BLOCK/LIMIT               | FILED PLAN BLOCK NO.  |
| SPECIAL DISTRICT LINE     | TAX MAP LOT NO.       |
| EASEMENT LINE             | AREA (From Deed)      |
| PROPERTY LINE             | AREA (Calculated)     |
| FILED PLAN LOT LINE       | DIMENSION (From Deed) |
| PATENT LINE               | DIMENSION (Scribed)   |
| MATCHLINE                 | STREAM                |



**TOWN OF NEVERSINK**  
 SULLIVAN COUNTY, NEW YORK  
 North American datum 1983, State Plane New York East Feet  
 Photo No: 10-205,206,207 Date of Map: 12/8/1955  
 Date of Photo: 6/5/1954 Scale: 1" = 400'  
 Section No: 24  
 Current to: 10/17/2018





**SULLIVAN COUNTY TAX MAP DEPARTMENT**  
 FOR TAX PURPOSES ONLY  
 NOT TO BE USED FOR CONVEYANCE

**LEGEND APPLIES ONLY TO THE UNSHADED PORTION OF THE MAP**

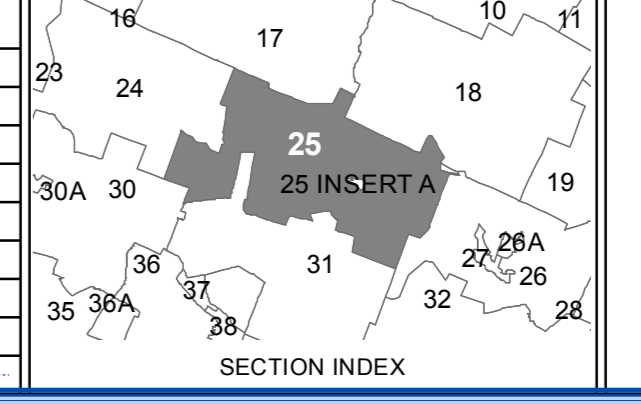
North American Datum 1983, New York East



| REVISION TABLE |   |
|----------------|---|
| DATE           | CHANGES                                   |
| 3/14/2016      | Combo 25-1-33.15 void now 25-1-33.14      |
| 3/16/2016      | Lot Imp 25-1-33.14 into 25-1-33.15        |
| 7/20/2013      | 8 Lot Imp 25-1-33.5 into 33.53, 10-33.14  |
| 9/13/2012      | Added SDOO1 New Sewer Dist                |
| 9/29/2010      | Added 25-1-53.1 to ADOO4                  |
| 3/11/2010      | 25-1-19 is now part of ADOO4 per res.     |
| 2/19/2010      | Lot Imp 25-1-2.10 into 2.10 & 2.18        |
| 2/19/2010      | Combo 25-1-2.18 now void and now 25-1-2.8 |

| SPECIAL DISTRICTS |        |                            |          |
|-------------------|--------|----------------------------|----------|
| TYPE              | SYMBOL | NAME                       | ARLM NO. |
| FIRE              | FD     | GRAHAMSVILLE               | FD000    |
| FIRE              | FD     | NEVERSKING                 | FD002    |
| FIRE              | FD     | CLARYVILLE                 | FD001    |
| SCHOOL            | SCH    | TRI-VALLEY                 | 484201   |
| AGRICULTURAL      | AD     | AG. DIST. #4               | AD004    |
| AMBULANCE         | AMB    | GRAHAMSVILLE AMB. DIST.    | AMB65    |
| SEWER             | SD     | GRAHAMSVILLE SEWER DIST #1 | SD056    |

| LEGEND                    |                       |
|---------------------------|-----------------------|
| STATE OR COUNTY LINE      | TAX MAP BLOCK NO.     |
| CITY TOWN OR VILLAGE LINE | FILED PLAN LOT NO.    |
| BLOCK LIMIT               | FILED PLAN BLOCK NO.  |
| SPECIAL DISTRICT LINE     | TAX MAP LOT NO.       |
| EASEMENT LINE             | AREA (From Deed)      |
| PROPERTY LINE             | AREA (Call/Map)       |
| FILED PLAN LOT LINE       | DIMENSION (From Deed) |
| PATENT LINE               | DIMENSION (Scribed)   |
| MATCHLINE                 | DIMENSION             |



**TOWN OF NEVERSKING**  
 SULLIVAN COUNTY, NEW YORK  
 North American datum 1983, State Plane New York East Feet

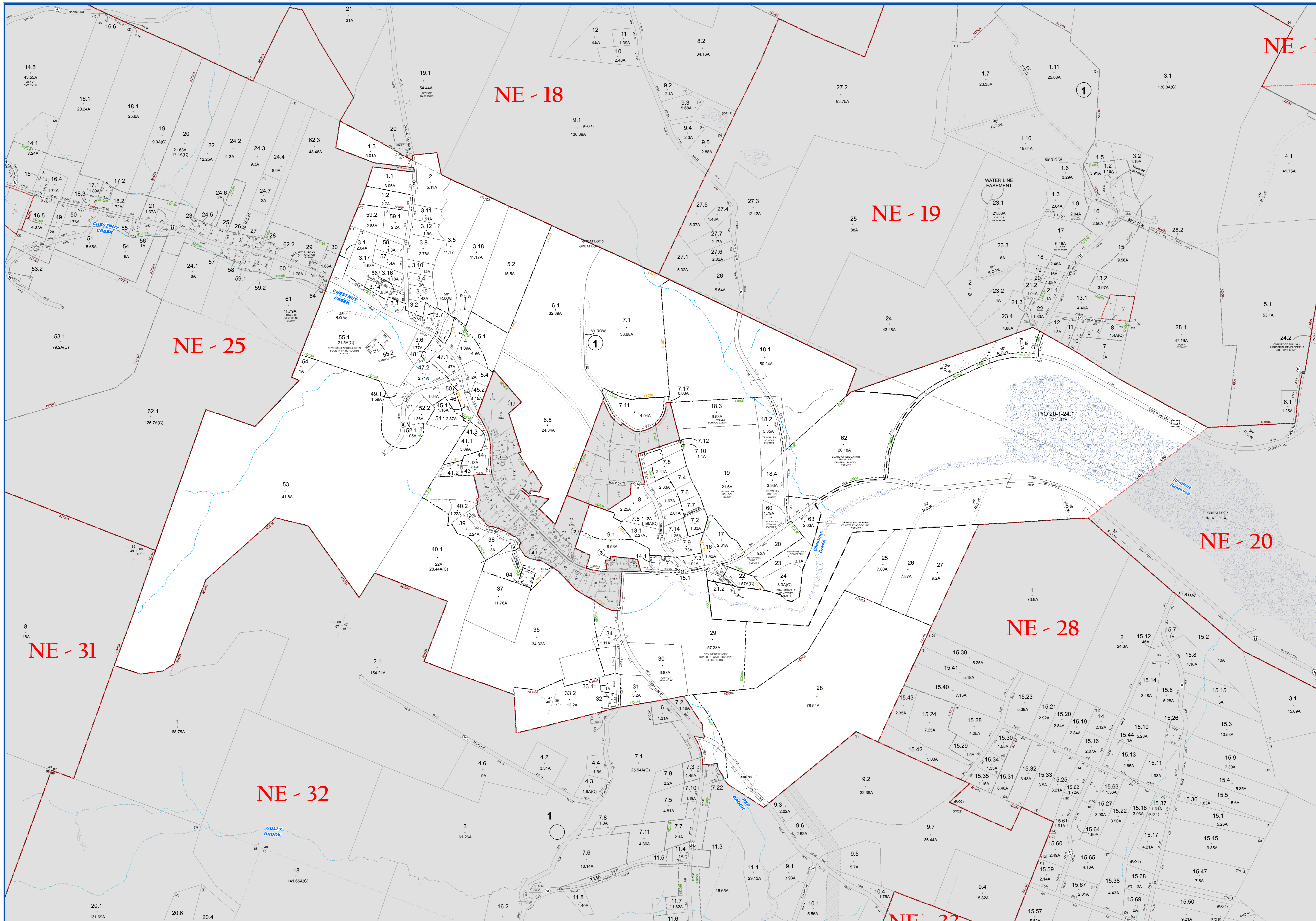
Date of Photo: 6/5/1954  
 Date of Map: 4/11/1995  
 Scale: 1" = 400'  
 Section No.: 25

Current to: 10/17/2018









**SULLIVAN COUNTY TAX MAP DEPARTMENT**  
 FOR TAX PURPOSES ONLY  
 NOT TO BE USED FOR CONVEYANCE  
 LEGEND APPLIES ONLY TO THE UNSHADED PORTION OF THE MAP  
 North American Datum 1983, New York East

**Sullivan COUNTY CATSKILLS**  
 Mountains of Opportunity  
 Office of Real Property Services  
 Sullivan County Government Center  
 100 North St., Monticello, NY 12701  
 Phone: (845) 897-2221

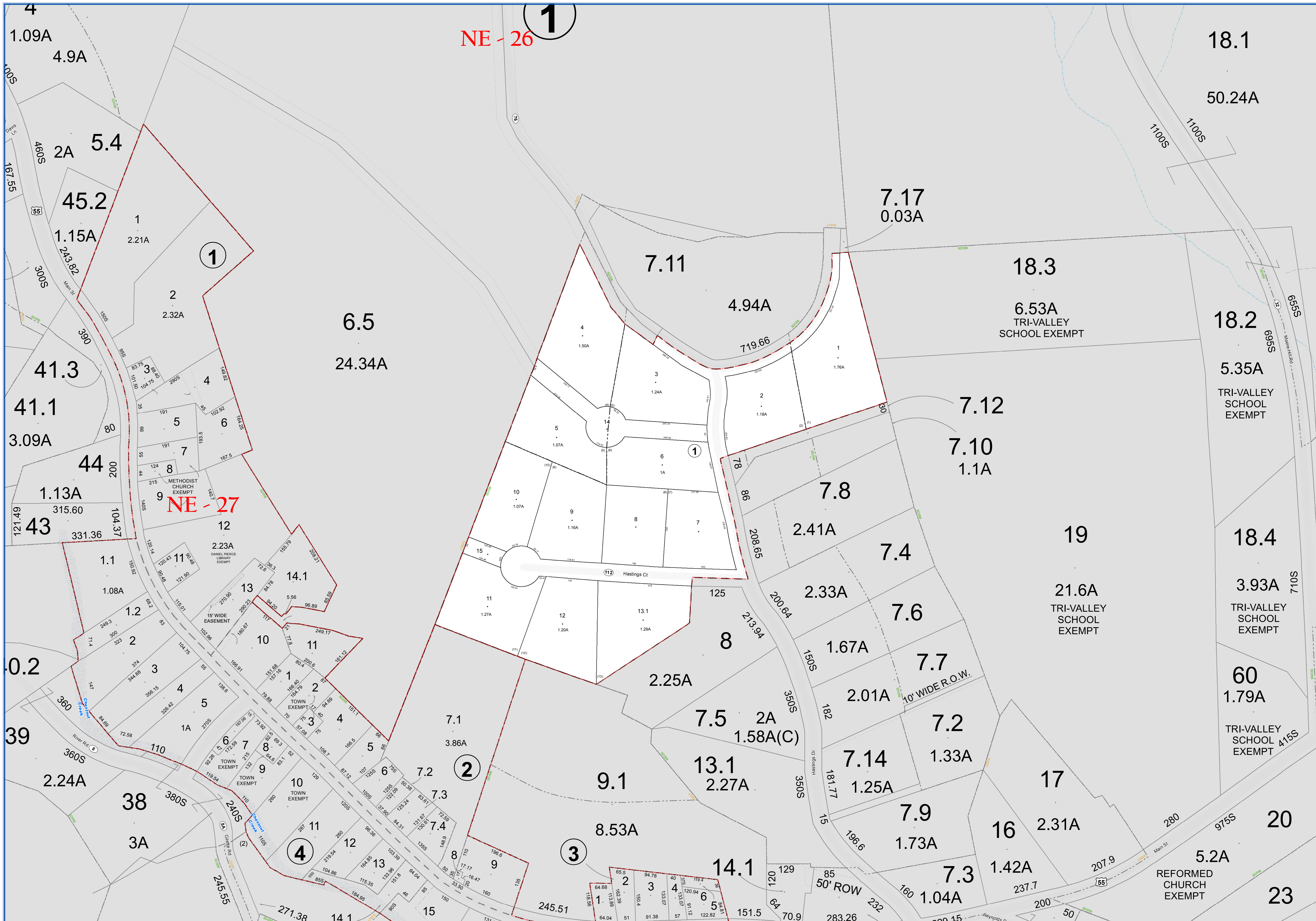
| REVISION TABLE |  | CHANGES   |   |
|----------------|--|-----------|---|
| DATE           | CHANGES                                | DATE      | CHANGES   |
| 3/9/2017       | Combo 26A-1-16 void now pto 26-1-6.1   | 2/23/2011 | Lot Imp 26-1-15 into 15.1 & 15.2                    |
| 3/9/2016       | Combo 26-1-7-18 void now pto 7-11      | 2/23/2011 | Combo 26-1-15-2 void now pto 26-1-14.1              |
| 3/9/2016       | Combo 26-1-6.9 & 7-15 void now pto 7-1 | 2/23/2011 | Combo 26-1-14-2 void now pto 26-1-15.1              |
| 3/7/2016       | Lot Imp 26-1-7.1 into 7.1, 7.15 & 7.17 | 10/9/2010 | Combo 26-1-6.8, 27-1-14, 28-10 void now pto 27-1-12 |
| 3/7/2016       | Lot Imp 26-1-7.11 into 7.11 & 7.15     | 10/9/2010 | Combo 26-1-6.6 & 6.7 void now pto 27-1-14.1         |
| 3/7/2016       | Lot Imp 26-1-6.1 into 6.1 & 6.9        | 9/2/2010  | Lot Imp 26-1-6.5 into 6.5, 6.6 & 6.7                |
| 8/13/2012      | Added SDOO1 New Sewer Dist             | 9/2/2010  | Lot Imp 26-1-6.5 into 6.5 & 6.9                     |
| 2/23/2011      | Lot Imp 26-1-14 into 14.1 & 14.2       | 7/24/2008 | Updated acreage & found deed on 26-1-5.1            |

| SPECIAL DISTRICTS |        |                            |           |
|-------------------|--------|----------------------------|-----------|
| TYPE              | SYMBOL | NAME                       | ARLIM NO. |
| FIRE              | FD     | GRAHAMSVILLE               | FD000     |
| SCHOOL            | SCH    | TRAVALLEY                  | 482601    |
| LIGHT             | LT     | GRAHAMSVILLE               | L7070     |
| AGRICULTURAL      | AD     | AG. DIST. #4               | AD004     |
| AMBULANCE         | AMB    | GRAHAMSVILLE AMB. DIST.    | AMB65     |
| SEWER             | SD     | GRAHAMSVILLE SEWER DIST #1 | SD056     |

| LEGEND                    |                      |
|---------------------------|----------------------|
| STATE OR COUNTY LINE      | TAX MAP BLOCK NO.    |
| CITY TOWN OR VILLAGE LINE | FILED PLAN LOT NO.   |
| BLOCK LIMIT               | FILED PLAN BLOCK NO. |
| TAX MAP LOT NO.           | TAX MAP LOT NO.      |
| SPECIAL DISTRICT LINE     | AREA (From Deed)     |
| EASEMENT LINE             | AREA (Callaway)      |
| PROPERTY LINE             | FILED PLAN (14.2)(C) |
| FILED PLAN LOT LINE       | FILED PLAN LOT NO.   |
| PATENT LINE               | DIMENSION (Square)   |
| MATCHLINE                 | DIMENSION            |

**TOWN OF NEVERSINK**  
 SULLIVAN COUNTY, NEW YORK  
 North American datum 1983, State Plane New York East Feet  
 Photo No: 10-203,204,205 Date of Map: 12/8/1964  
 Date of Photo: 6/5/1964 Scale: 1" = 400'  
 Section No: 26  
 Current to: 10/17/2018





**SULLIVAN COUNTY TAX MAP DEPARTMENT**  
 FOR TAX PURPOSES ONLY  
 NOT TO BE USED FOR CONVEYANCE

**LEGEND APPLIES ONLY TO THE UNSHADED PORTION OF THE MAP**

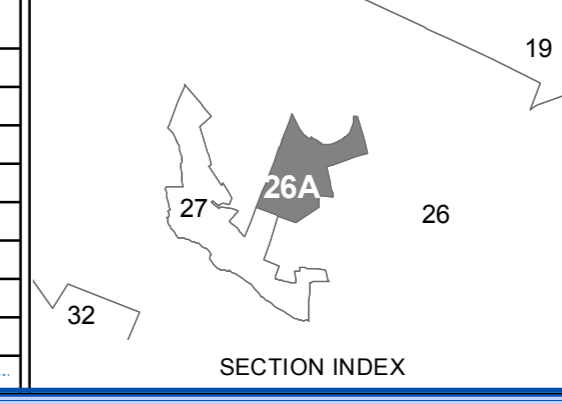
North American Datum 1983, New York East



| REVISION TABLE |  |
|----------------|--|
| DATE           | CHANGES                                |
| 3/9/2017       | Combo 26A-1-16 void now p/c 26-1-6.1   |
| 6/15/2019      | Added SDDOT New Sewer Dist             |
| 3/28/2020      | Merged 26A-1-13.2 & 26-1-8 into 26-1-8 |
| 8/24/1990      |  |

| SPECIAL DISTRICTS |        |                            |          |
|-------------------|--------|----------------------------|----------|
| TYPE              | SYMBOL | NAME                       | ARLM NO. |
| FIRE              | FD     | GRAHAMSVILLE               | FD000    |
| LIGHT             | LT     | GRAHAMSVILLE               | L1070    |
| SCHOOL            | SCH    | TRI-VALLEY                 | 454201   |
| AMBULANCE         | AMB    | GRAHAMSVILLE AMB DIST      | AMB85    |
| SEWER             | SD     | GRAHAMSVILLE SEWER DIST #1 | SD056    |

| LEGEND                    |                       |
|---------------------------|-----------------------|
| STATE OR COUNTY LINE      | TAX MAP BLOCK NO.     |
| CITY/TOWN OR VILLAGE LINE | FILED PLAN LOT NO.    |
| BLOCK LIMIT               | FILED PLAN BLOCK NO.  |
| SPECIAL DISTRICT LINE     | TAX MAP LOT NO.       |
| EASEMENT LINE             | AREA (From Deed)      |
| PROPERTY LINE             | AREA (Call/Map)       |
| FILED PLAN LOT LINE       | DIMENSION (From Deed) |
| PATENT LINE               | DIMENSION (Square)    |
| MATCH LINE                | STREAM                |

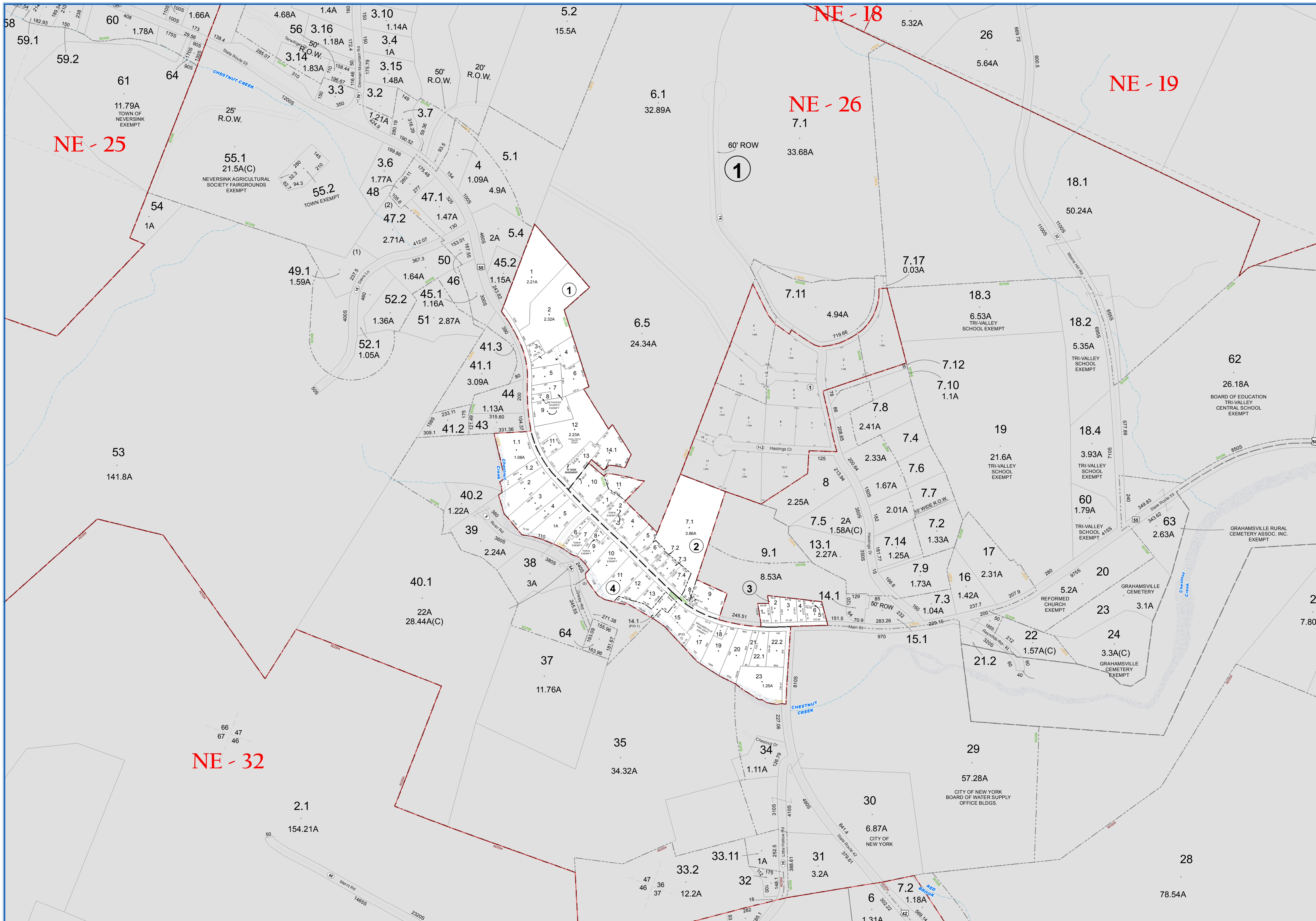


**TOWN OF NEVERSINK**  
 SULLIVAN COUNTY, NEW YORK  
 North American datum 1983, State Plane New York East Feet

Photo No: 10-203,204,205 Date of Map: 5/4/1977  
 Date of Photo: 6/5/1954 Scale: 1" = 100'  
 Section No: 26A

Current to: 10/17/2018





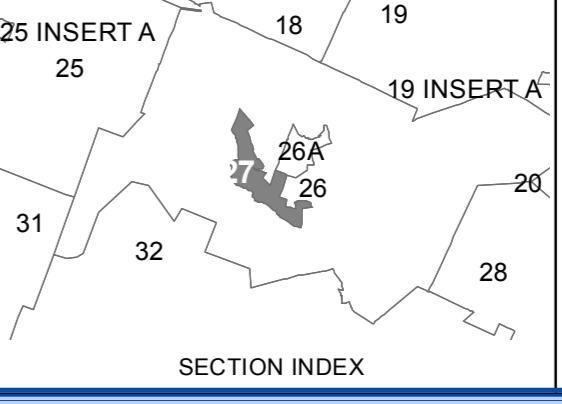
**SULLIVAN COUNTY TAX MAP DEPARTMENT**  
 FOR TAX PURPOSES ONLY  
 NOT TO BE USED FOR CONVEYANCE  
 LEGEND APPLIES ONLY TO THE UNSHADED PORTION OF THE MAP  
 North American Datum 1983, New York East



| REVISION TABLE |  |
|----------------|--|
| DATE           | CHANGES  |
| 9/13/2012      | Added SDO01 New Sewer Dist                         |
| 10/8/2010      | Combo 26-16.8, 27-1.14, 28.10 void now pld 27-1.12 |
| 10/8/2010      | Combo 26-1.6, 6.7 void now pld 27-1.14.1           |
| 9/2/2010       | Lot Imp 26-1.6.5 into 6.5, 6.6 & 6.7               |
| 9/2/2010       | Lot Imp 27-1.14 into 14.1 & 14.2                   |
| 9/2/2010       | Lot Imp 26-1.6.5 into 6.5 & 6.8                    |
| 1/20/2009      | New survey on 27-4-13 updated dimensions           |
| 3/28/2008      | Combo 27-1-16 now void and now pld 27-1-17         |

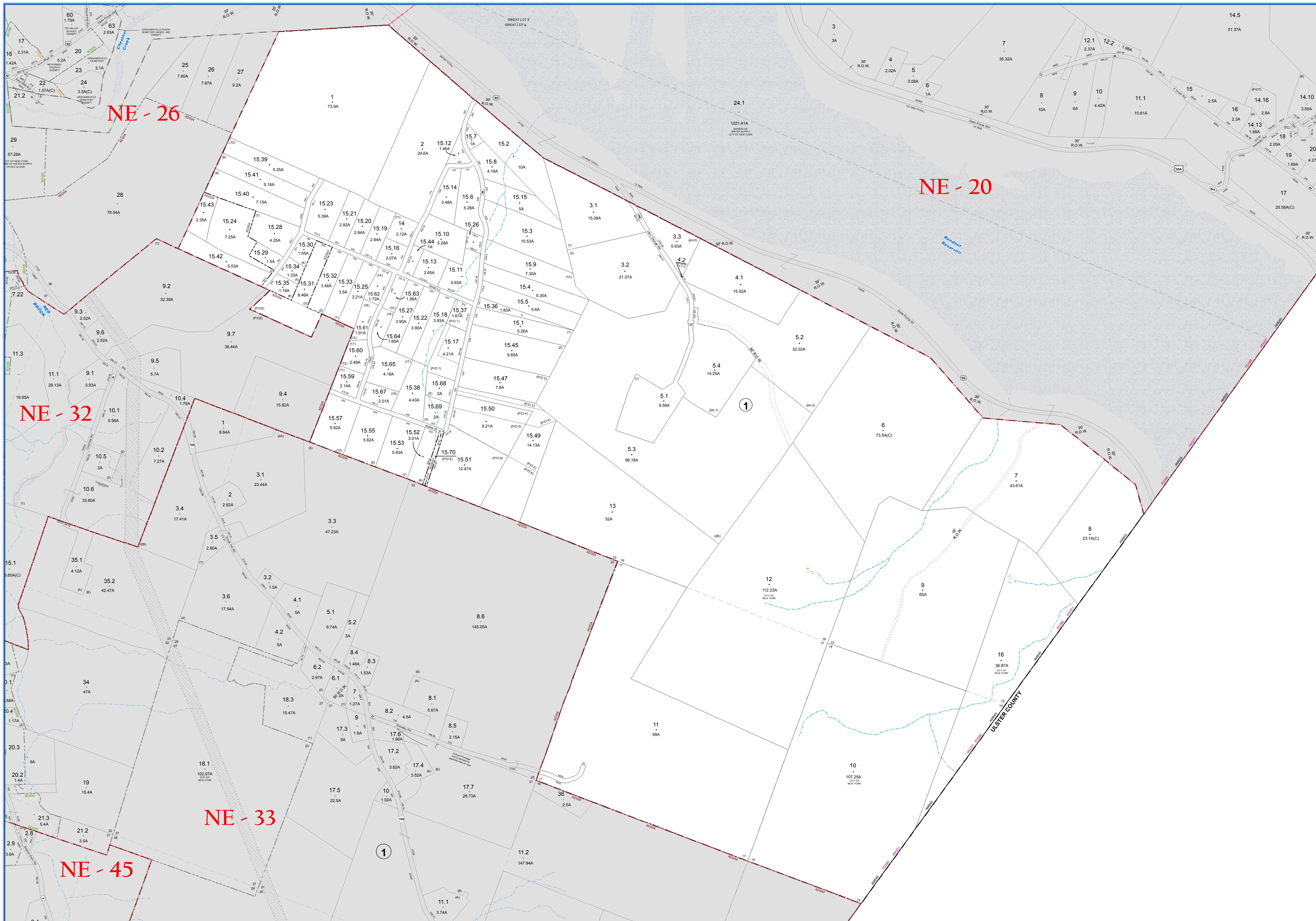
| SPECIAL DISTRICTS |        |                            |          |
|-------------------|--------|----------------------------|----------|
| TYPE              | SYMBOL | NAME                       | ARLM NO. |
| FIRE              | FD     | GRAHAMSVILLE               | FD000    |
| SCHOOL            | SCH    | TRI-VALLEY                 | 482631   |
| LIGHT             | LT     | GRAHAMSVILLE               | LT070    |
| AMBULANCE         | AMB    | GRAHAMSVILLE AMB. DIST.    | AMB65    |
| SEWER             | SD     | GRAHAMSVILLE SEWER DIST #1 | SD056    |

| LEGEND                    |                       |
|---------------------------|-----------------------|
| STATE OR COUNTY LINE      | TAX MAP BLOCK NO.     |
| CITY/TOWN OR VILLAGE LINE | FILED PLAN LOT NO.    |
| BLOCK/LIMIT               | FILED PLAN BLOCK NO.  |
| SPECIAL DISTRICT LINE     | TAX MAP LOT NO.       |
| EASEMENT LINE             | AREA (From Deed)      |
| PROPERTY LINE             | AREA (Calculated)     |
| FILED PLAN LOT LINE       | DIMENSION (From Deed) |
| PATENT LINE               | DIMENSION (Scribed)   |
| MATCHLINE                 | STREAM                |



**TOWN OF NEVERSINK**  
 SULLIVAN COUNTY, NEW YORK  
 North American datum 1983, State Plane New York East Feet  
 Photo No: 10-205,204 Date of Map: 12/8/1995  
 Date of Photo: 6/5/1994 Scale: 1" = 200'  
 Section No: 27  
 Current to: 10/17/2018





**SULLIVAN COUNTY TAX MAP DEPARTMENT**  
 FOR TAX PURPOSES ONLY  
 NOT TO BE USED FOR CONVEYANCE

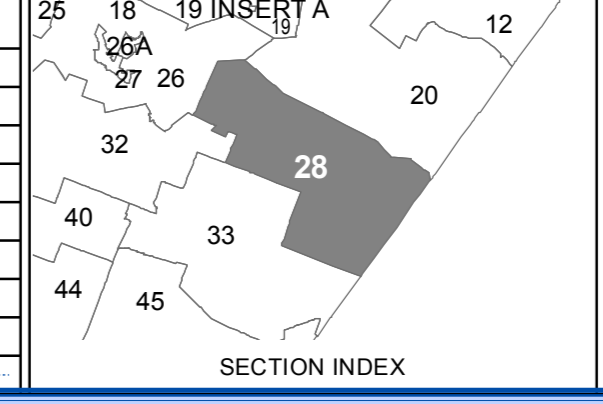
**LEGEND APPLIES ONLY TO THE UNSHADED PORTION OF THE MAP**

Office of Real Property Services  
 Sullivan County Government Center  
 100 North St., Monticello, NY 12701  
 Phone: (845) 897-2221

| REVISION TABLE |  |
|----------------|--|
| DATE           | CHANGES  |
| 6/28/2015      | Redrew parcels 28-1-15.13 & 15.44                              |
| 5/19/2016      | Split 28-1-14 into 4 lots                                      |
| 8/24/2016      | Corrected acreage on 28-1-15.9 to read 7.39A not 9             |
| 10/30/2015     | Lot Imp 28-1-3.3 into 3.3 A & 3.4                              |
| 10/30/2015     | Merged 28-1-3.4 into 28-1-4                                    |
| 6/27/2012      | Lot Imp 32-1-9 into 9.7 & 9.14                                 |
| 6/27/2012      | Combo 32-1-9.14 void and now p/c 28-1-15.31                    |
| 7/11/2011      | 2 Lot sub 28-1-5.2 into 5.265 & 5.10/2001                      |
| DATE           | CHANGES  |
| 5/5/2011       | Lot Imp 28-1-15.37 into 15.37 & 15.75                          |
| 5/5/2011       | Combo 28-1-15.75 void now p/c 28-1-15.17                       |
| 2/19/2008      | 2 lot sub w/ remaining land of 28-1-3 into 28-1-3.1 & 28-1-3.2 |
| 11/8/2003      | 2 Lot sub 28-1-5.2 into 5.2 & 5.3                              |
| 2/14/2002      | Merged 28-1-15.50 & 28-1-15.72 into 28-1-15.50                 |
| 8/17/2001      | Lot Imp 28-1-15.47, 15.49, 15.50 & 15.5                        |
| 8/17/2001      | Lot Imp 28-1-15.5115, 15.50, 15.73, 15.74, 15.72, 15.7         |
| 5/10/2001      | Split 28-1-15.51 into 15.51 & 15.70 deed 2274401               |

| SPECIAL DISTRICTS |        |                       |          |
|-------------------|--------|-----------------------|----------|
| TYPE              | SYMBOL | NAME                  | ARLM NO. |
| FIRE              | FD     | GRAHAMSVILLE          | FD000    |
| SCHOOL            | SCH    | TINWALLEY             | 484201   |
| AGRICULTURAL      | AD     | AD DIST #4            | AD004    |
| AMBULANCE         | AMB    | GRAHAMSVILLE AMB DIST | AMB55    |

| LEGEND                    |                       |
|---------------------------|-----------------------|
| STATE OR COUNTY LINE      | TAX MAP BLOCK NO.     |
| CITY TOWN OR VILLAGE LINE | FILED PLAN LOT NO.    |
| BLOCK LIMIT               | FILED PLAN BLOCK NO.  |
| SPECIAL DISTRICT LINE     | TAX MAP LOT NO.       |
| EASEMENT LINE             | AREA (From Deed)      |
| PROPERTY LINE             | AREA (Call/Map)       |
| FILED PLAN LOT LINE       | DIMENSION (From Deed) |
| PATENT LINE               | DIMENSION (Square)    |
| MATCHLINE                 | STREAM                |

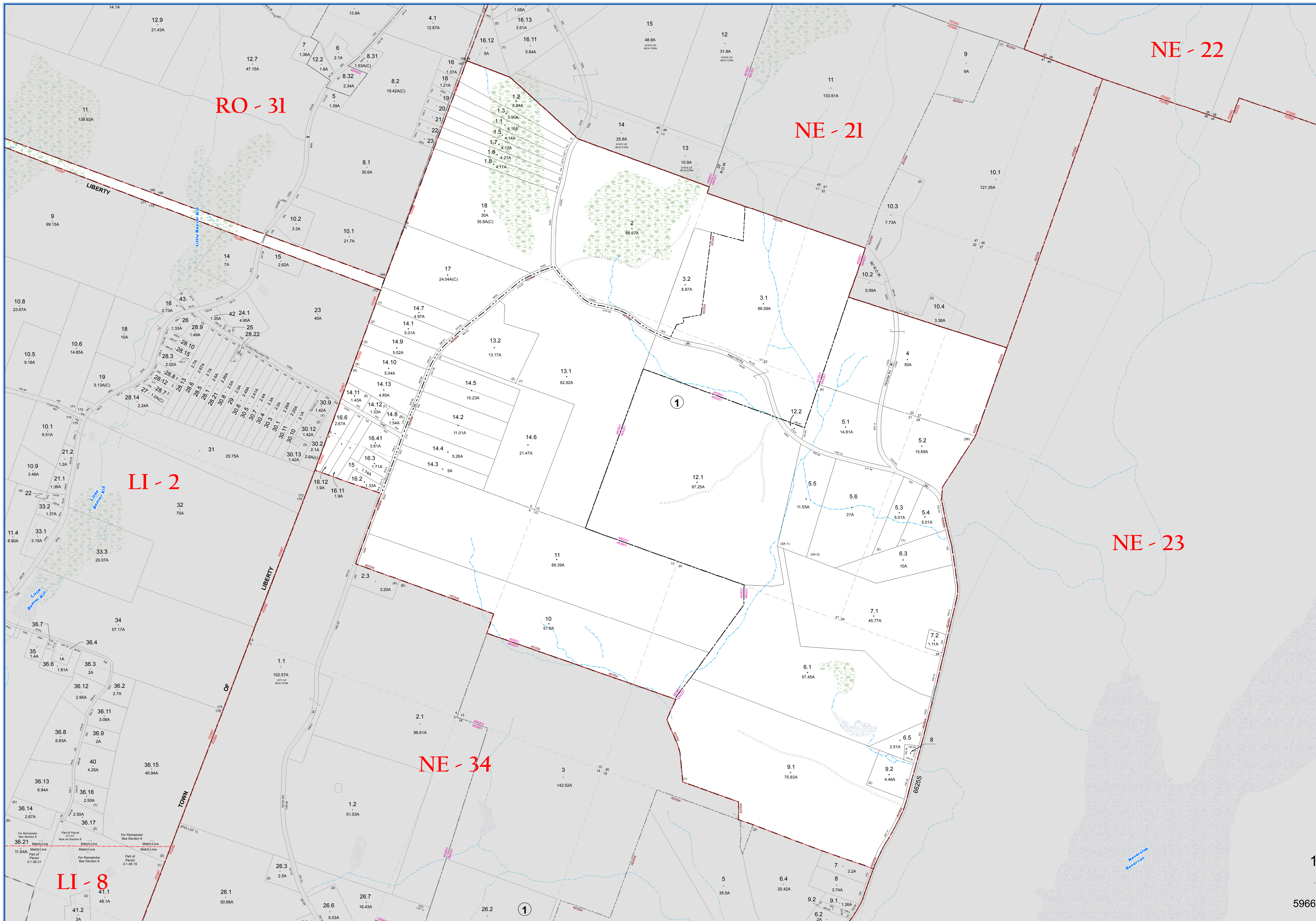


**TOWN OF NEVERSINK**  
 SULLIVAN COUNTY, NEW YORK  
 North American datum 1983, State Plane New York East Feet

Photo No: 10-203,204,205 Date of Map: 12/8/1995  
 Date of Photo: 6/5/1994 Scale: 1" = 400'  
 Section No: 28

Current to: 10/17/2018





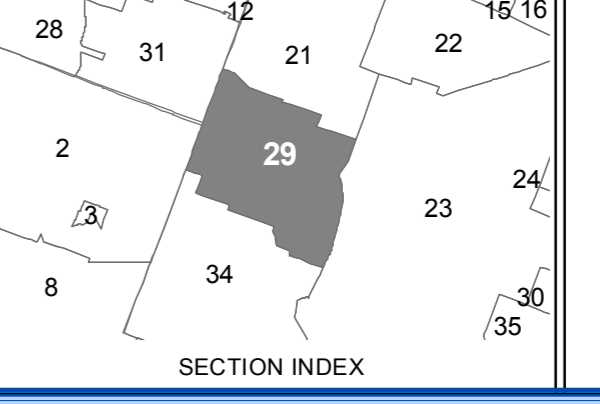
**SULLIVAN COUNTY TAX MAP DEPARTMENT**  
 FOR TAX PURPOSES ONLY  
 NOT TO BE USED FOR CONVEYANCE  
 LEGEND APPLIES ONLY TO THE UNSHADED PORTION OF THE MAP  
 North American Datum 1983, New York East



| REVISION TABLE |   |
|----------------|---|
| DATE           | CHANGES   |
| 3/8/2013       | 2 Lot sub 29-1-6.5 into 5.5 & 5.6                 |
| 11/21/2012     | 2 Lot sub 29-1-6.2 into 5.2 & 5.5                 |
| 10/7/2010      | Updated acreage on 29-1-16.6 see LI 2-1-30.2      |
| 3/8/2007       | Merged 29-1-8.2 & 19 into 9.2                     |
| 3/8/2007       | Merged 29-1-9.1 & 20 into 9.1                     |
| 8/28/2006      | Subdivided parcel 29-1-9 into 9.1 & 9.2           |
| 5/8/2006       | Combined parcels 29-1-16.42 & 29-1-16.3 into 16.3 |
| 11/10/2005     | Merged 29-1-1.4 & 29-1-1.2 into 29-1-1.2          |

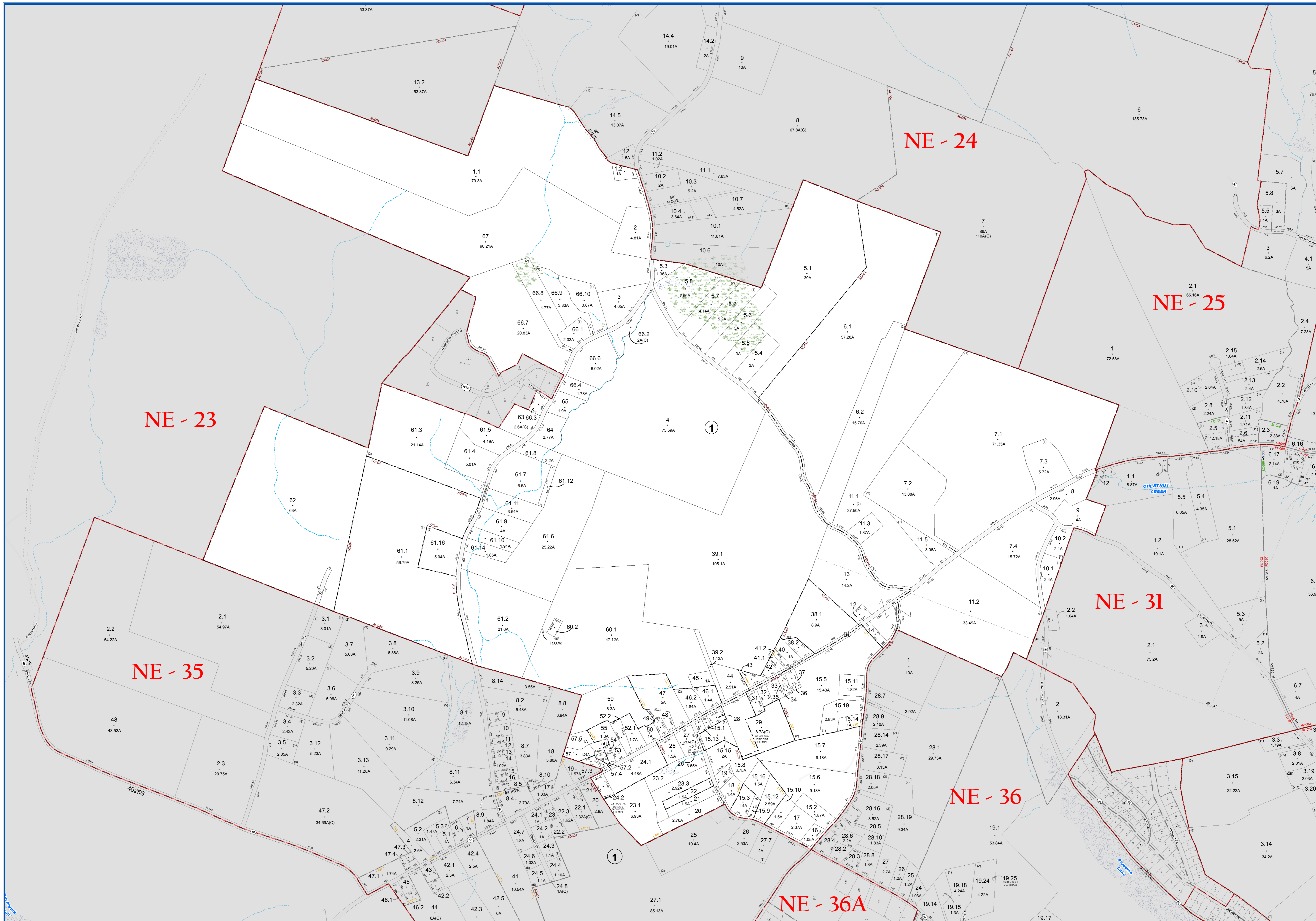
| SPECIAL DISTRICTS |        |                   |          |
|-------------------|--------|-------------------|----------|
| TYPE              | SYMBOL | NAME              | ARLM NO. |
| SCHOOL            | SCH    | TRI-WALLEY        | 484201   |
| SCHOOL            | SCH    | LIBERTY           | 483691   |
| FIRE              | FD     | LIBERTY MANOR     | FD0001   |
| FIRE              | FD     | FIRE PROTECTION   | FD101    |
| FIRE              | FD     | LIBERTY JOINT FD. | FD067    |
| AGRICULTURAL      | AD     | AG. DIST. #4      | AD004    |

| LEGEND                    |                       |
|---------------------------|-----------------------|
| STATE OR COUNTY LINE      | TAX MAP BLOCK NO.     |
| CITY/TOWN OR VILLAGE LINE | FILED PLAN BLOCK NO.  |
| BLOCK LIMIT               | FILED PLAN BLOCK NO.  |
| SPECIAL DISTRICT LINE     | TAX MAP LOT NO.       |
| EASEMENT LINE             | AREA (From Deed)      |
| PROPERTY LINE             | AREA (Call/Map)       |
| FILED PLAN LOT LINE       | FILED PLAN FROM DEED  |
| PATENT LINE               | DIMENSION (From Deed) |
| MATCHLINE                 | DIMENSION (Square)    |
|                           | STREAM                |



**TOWN OF NEVERSINK**  
 SULLIVAN COUNTY, NEW YORK  
 North American datum 1983, State Plane New York East Feet  
 Photo No: 9-25-206-10-207-208-209-210-211-212-213-214-215-216-217-218-219-220-221-222-223-224-225-226-227-228-229-230-231-232-233-234-235-236-237-238-239-240-241-242-243-244-245-246-247-248-249-250-251-252-253-254-255-256-257-258-259-260-261-262-263-264-265-266-267-268-269-270-271-272-273-274-275-276-277-278-279-280-281-282-283-284-285-286-287-288-289-290-291-292-293-294-295-296-297-298-299-300-301-302-303-304-305-306-307-308-309-310-311-312-313-314-315-316-317-318-319-320-321-322-323-324-325-326-327-328-329-330-331-332-333-334-335-336-337-338-339-340-341-342-343-344-345-346-347-348-349-350-351-352-353-354-355-356-357-358-359-360-361-362-363-364-365-366-367-368-369-370-371-372-373-374-375-376-377-378-379-380-381-382-383-384-385-386-387-388-389-390-391-392-393-394-395-396-397-398-399-400-401-402-403-404-405-406-407-408-409-410-411-412-413-414-415-416-417-418-419-420-421-422-423-424-425-426-427-428-429-430-431-432-433-434-435-436-437-438-439-440-441-442-443-444-445-446-447-448-449-450-451-452-453-454-455-456-457-458-459-460-461-462-463-464-465-466-467-468-469-470-471-472-473-474-475-476-477-478-479-480-481-482-483-484-485-486-487-488-489-490-491-492-493-494-495-496-497-498-499-500-501-502-503-504-505-506-507-508-509-510-511-512-513-514-515-516-517-518-519-520-521-522-523-524-525-526-527-528-529-530-531-532-533-534-535-536-537-538-539-540-541-542-543-544-545-546-547-548-549-550-551-552-553-554-555-556-557-558-559-560-561-562-563-564-565-566-567-568-569-570-571-572-573-574-575-576-577-578-579-580-581-582-583-584-585-586-587-588-589-590-591-592-593-594-595-596-597-598-599-600-601-602-603-604-605-606-607-608-609-610-611-612-613-614-615-616-617-618-619-620-621-622-623-624-625-626-627-628-629-630-631-632-633-634-635-636-637-638-639-640-641-642-643-644-645-646-647-648-649-650-651-652-653-654-655-656-657-658-659-660-661-662-663-664-665-666-667-668-669-670-671-672-673-674-675-676-677-678-679-680-681-682-683-684-685-686-687-688-689-690-691-692-693-694-695-696-697-698-699-700-701-702-703-704-705-706-707-708-709-710-711-712-713-714-715-716-717-718-719-720-721-722-723-724-725-726-727-728-729-730-731-732-733-734-735-736-737-738-739-740-741-742-743-744-745-746-747-748-749-750-751-752-753-754-755-756-757-758-759-760-761-762-763-764-765-766-767-768-769-770-771-772-773-774-775-776-777-778-779-780-781-782-783-784-785-786-787-788-789-790-791-792-793-794-795-796-797-798-799-800-801-802-803-804-805-806-807-808-809-810-811-812-813-814-815-816-817-818-819-820-821-822-823-824-825-826-827-828-829-830-831-832-833-834-835-836-837-838-839-840-841-842-843-844-845-846-847-848-849-850-851-852-853-854-855-856-857-858-859-860-861-862-863-864-865-866-867-868-869-870-871-872-873-874-875-876-877-878-879-880-881-882-883-884-885-886-887-888-889-890-891-892-893-894-895-896-897-898-899-900-901-902-903-904-905-906-907-908-909-910-911-912-913-914-915-916-917-918-919-920-921-922-923-924-925-926-927-928-929-930-931-932-933-934-935-936-937-938-939-940-941-942-943-944-945-946-947-948-949-950-951-952-953-954-955-956-957-958-959-960-961-962-963-964-965-966-967-968-969-970-971-972-973-974-975-976-977-978-979-980-981-982-983-984-985-986-987-988-989-990-991-992-993-994-995-996-997-998-999-1000-1001-1002-1003-1004-1005-1006-1007-1008-1009-1010-1011-1012-1013-1014-1015-1016-1017-1018-1019-1020-1021-1022-1023-1024-1025-1026-1027-1028-1029-1030-1031-1032-1033-1034-1035-1036-1037-1038-1039-1040-1041-1042-1043-1044-1045-1046-1047-1048-1049-1050-1051-1052-1053-1054-1055-1056-1057-1058-1059-1060-1061-1062-1063-1064-1065-1066-1067-1068-1069-1070-1071-1072-1073-1074-1075-1076-1077-1078-1079-1080-1081-1082-1083-1084-1085-1086-1087-1088-1089-1090-1091-1092-1093-1094-1095-1096-1097-1098-1099-1100-1101-1102-1103-1104-1105-1106-1107-1108-1109-1110-1111-1112-1113-1114-1115-1116-1117-1118-1119-1120-1121-1122-1123-1124-1125-1126-1127-1128-1129-1130-1131-1132-1133-1134-1135-1136-1137-1138-1139-1140-1141-1142-1143-1144-1145-1146-1147-1148-1149-1150-1151-1152-1153-1154-1155-1156-1157-1158-1159-1160-1161-1162-1163-1164-1165-1166-1167-1168-1169-1170-1171-1172-1173-1174-1175-1176-1177-1178-1179-1180-1181-1182-1183-1184-1185-1186-1187-1188-1189-1190-1191-1192-1193-1194-1195-1196-1197-1198-1199-1200-1201-1202-1203-1204-1205-1206-1207-1208-1209-1210-1211-1212-1213-1214-1215-1216-1217-1218-1219-1220-1221-1222-1223-1224-1225-1226-1227-1228-1229-1230-1231-1232-1233-1234-1235-1236-1237-1238-1239-1240-1241-1242-1243-1244-1245-1246-1247-1248-1249-1250-1251-1252-1253-1254-1255-1256-1257-1258-1259-1260-1261-1262-1263-1264-1265-1266-1267-1268-1269-1270-1271-1272-1273-1274-1275-1276-1277-1278-1279-1280-1281-1282-1283-1284-1285-1286-1287-1288-1289-1290-1291-1292-1293-1294-1295-1296-1297-1298-1299-1300-1301-1302-1303-1304-1305-1306-1307-1308-1309-1310-1311-1312-1313-1314-1315-1316-1317-1318-1319-1320-1321-1322-1323-1324-1325-1326-1327-1328-1329-1330-1331-1332-1333-1334-1335-1336-1337-1338-1339-1340-1341-1342-1343-1344-1345-1346-1347-1348-1349-1350-1351-1352-1353-1354-1355-1356-1357-1358-1359-1360-1361-1362-1363-1364-1365-1366-1367-1368-1369-1370-1371-1372-1373-1374-1375-1376-1377-1378-1379-1380-1381-1382-1383-1384-1385-1386-1387-1388-1389-1390-1391-1392-1393-1394-1395-1396-1397-1398-1399-1400-1401-1402-1403-1404-1405-1406-1407-1408-1409-1410-1411-1412-1413-1414-1415-1416-1417-1418-1419-1420-1421-1422-1423-1424-1425-1426-1427-1428-1429-1430-1431-1432-1433-1434-1435-1436-1437-1438-1439-1440-1441-1442-1443-1444-1445-1446-1447-1448-1449-1450-1451-1452-1453-1454-1455-1456-1457-1458-1459-1460-1461-1462-1463-1464-1465-1466-1467-1468-1469-1470-1471-1472-1473-1474-1475-1476-1477-1478-1479-1480-1481-1482-1483-1484-1485-1486-1487-1488-1489-1490-1491-1492-1493-1494-1495-1496-1497-1498-1499-1500-1501-1502-1503-1504-1505-1506-1507-1508-1509-1510-1511-1512-1513-1514-1515-1516-1517-1518-1519-1520-1521-1522-1523-1524-1525-1526-1527-1528-1529-1530-1531-1532-1533-1534-1535-1536-1537-1538-1539-1540-1541-1542-1543-1544-1545-1546-1547-1548-1549-1550-1551-1552-1553-1554-1555-1556-1557-1558-1559-1560-1561-1562-1563-1564-1565-1566-1567-1568-1569-1570-1571-1572-1573-1574-1575-1576-1577-1578-1579-1580-1581-1582-1583-1584-1585-1586-1587-1588-1589-1590-1591-1592-1593-1594-1595-1596-1597-1598-1599-1600-1601-1602-1603-1604-1605-1606-1607-1608-1609-1610-1611-1612-1613-1614-1615-1616-1617-1618-1619-1620-1621-1622-1623-1624-1625-1626-1627-1628-1629-1630-1631-1632-1633-1634-1635-1636-1637-1638-1639-1640-1641-1642-1643-1644-1645-1646-1647-1648-1649-1650-1651-1652-1653-1654-1655-1656-1657-1658-1659-1660-1661-1662-1663-1664-1665-1666-1667-1668-1669-1670-1671-1672-1673-1674-1675-1676-1677-1678-1679-1680-1681-1682-1683-1684-1685-1686-1687-1688-1689-1690-1691-1692-1693-1694-1695-1696-1697-1698-1699-1700-1701-1702-1703-1704-1705-1706-1707-1708-1709-1710-1711-1712-1713-1714-1715-1716-1717-1718-1719-1720-1721-1722-1723-1724-1725-1726-1727-1728-1729-1730-1731-1732-1733-1734-1735-1736-1737-1738-1739-1740-1741-1742-1743-1744-1745-1746-1747-1748-1749-1750-1751-1752-1753-1754-1755-1756-1757-1758-1759-1760-1761-1762-1763-1764-1765-1766-1767-1768-1769-1770-1771-1772-1773-1774-1775-1776-1777-1778-1779-1780-1781-1782-1783-1784-1785-1786-1787-1788-1789-1790-1791-1792-1793-1794-1795-1796-1797-1798-1799-1800-1801-1802-1803-1804-1805-1806-1807-1808-1809-1810-1811-1812-1813-1814-1815-1816-1817-1818-1819-1820-1821-1822-1823-1824-1825-1826-1827-1828-1829-1830-1831-1832-1833-1834-1835-1836-1837-1838-1839-1840-1841-1842-1843-1844-1845-1846-1847-1848-1849-1850-1851-1852-1853-1854-1855-1856-1857-1858-1859-1860-1861-1862-1863-1864-1865-1866-1867-1868-1869-1870-1871-1872-1873-1874-1875-1876-1877-1878-1879-1880-1881-1882-1883-1884-1885-1886-1887-1888-1889-1890-1891-1892-1893-1894-1895-1896-1897-1898-1899-1900-1901-1902-1903-1904-1905-1906-1907-1908-1909-1910-1911-1912-1913-1914-1915-1916-1917-1918-1919-1920-1921-1922-1923-1924-1925-1926-1927-1928-1929-1930-1931-1932-1933-1934-1935-1936-1937-1938-1939-1940-1941-1942-1943-1944-1945-1946-1947-1948-1949-1950-1951-1952-1953-1954-1955-1956-1957-1958-1959-1960-1961-1962-1963-1964-1965-1966-1967-1968-1969-1970-1971-1972-1973-1974-1975-1976-1977-1978-1979-1980-1981-1982-1983-1984-1985-1986-1987-1988-1989-1990-1991-1992-1993-1994-1995-1996-1997-1998-1999-2000-2001-2002-2003-2004-2005-2006-2007-2008-2009-2010-2011-2012-2013-2014-2015-2016-2017-2018-2019-2020-2021-2022-2023-2024-2025-2026-2027-2028-2029-2030-2031-2032-2033-2034-2035-2036-2037-2038-2039-2040-2041-2042-2043-2044-2045-2046-2047-2048-2049-2050-2051-2052-2053-2054-2055-2056-2057-2058-2059-2060-2061-2062-2063-2064-2065-2066-2067-2068-2069-2070-2071-2072-2073-2074-2075-2076-2077-2078-2079-2080-2081-2082-2083-2084-2085-2086-2087-2088-2089-2090-2091-2092-2093-2094-2095-2096-2097-2098-2099-2100-2101-2102-2103-2104-2105-2106-2107-2108-2109-2110-2111-2112-2113-2114-2115-2116-2117-2118-2119-2120-2121-2122-2123-2124-2125-2126-2127-2128-2129-2130-2131-2132-2133-2134-2135-2136-2137-2138-2139-2140-2141-2142-2143-2144-2145-2146-2147-2148-2149-2150-2151-2152-2153-2154-2155-2156-2157-2158-2159-2160-2161-2162-2163-2164-2165-2166-2167-2168-2169-2170-2171-2172-2173-2174-2175-2176-2177-2178-2179-2180-2181-2182-2183-2184-2185-2186-2187-2188-2189-2190-2191-2192-2193-2194-2195-2196-2197-2198-2199-2200-2201-2202-2203-2204-2205-2206-2207-2208-2209-2210-2211-2212-2213-2214-2215-2216-2217-2218-2219-2220-2221-2222-2223-2224-2225-2226-2227-2228-2229-2230-2231-2232-2233-2234-2235-2236-2237-2238-2239-2240-2241-2242-2243-2244-2245-2246-2247-2248-2249-2250-2251-2252-2253-2254-2255-2256-2257-2258-2259-2260-2261-2262-2263-2264-2265-2266-2267-2268-2269-2270-2271-2272-2273-2274-2275-2276-2277-2278-2279-2280-2281-2282-2283-2284-2285-2286-2287-2288-2289-2290-2291-2292-2293-2294-2295-2296-2297-2298-2299-2300-2301-2302-2303-2304-2305-2306-2307-2308-2309-2310-2311-2312-2313-2314-2315-2316-2317-2318-2319-2320-2321-2322-2323-2324-2325-2326-2327-2328-2329-2330-2331-2332-2333-2334-2335-2336-2337-2338-2339-2340-2341-2342-2343-2344-2345-2346-2347-2348-2349-2350-2351-2352-2353-2354-2355-2356-2357-2358-2359-2360-2361-2362-2363-2364-2365-2366-2367-2368-2369-2370-2371-2372-2373-2374-2375-2376-2377-2378-2379-2380-2381-2382-2383-2384-2385-2386-2387-2388-2389-2390-2391-2392-2393-2394-2395-2396-2397-2398-2399-2400-2401-2402-2403-2404-2405-2406-2407-2408-2409-2410-2411-2412-2413-2414-2415-2416-2417-2418-2419-2420-2421-2422-2423-2424-2425-2426-2427-2428-2429-2430-2431-2432-2433-2434-2435-2436-2437-2438-2439-2440-2441-2442-2443-2444-2445-2446-2447-2448-2449-2450-2451-2452-2453-2454-2455-2456-2457-2458-2459-2460-2461-2462-2463-2464-2465-2466-2467-2468-2469-2470-2471-2472-2473-2474-2475-2476-2477-2478-2479-2480-2481-2482-2483-2484-2485-2486-2487-2488-2489-2490-2491-2492-2493-2494-2495-2496-2497-2498-2499-2500-2501-2502-2503-2504-





**SULLIVAN COUNTY TAX MAP DEPARTMENT**

FOR TAX PURPOSES ONLY  
NOT TO BE USED FOR CONVEYANCE

LEGEND APPLIES ONLY TO THE UNSHADED PORTION OF THE MAP

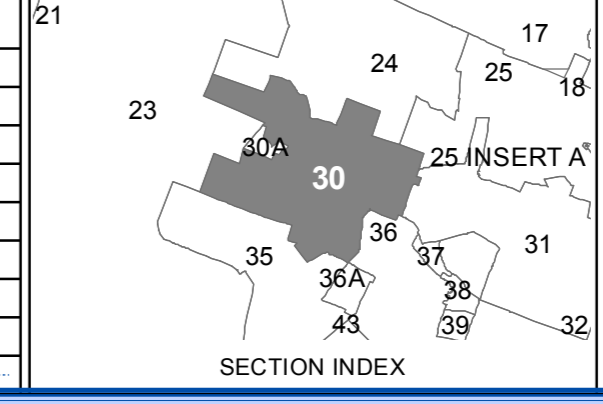
North American Datum 1983, New York East

Owned & Maintained by:  
**Office of Real Property Services**  
Sullivan County Government Center  
100 North St. Monticello, NY 12701  
Phone: (845) 897-2221

| REVISION TABLE |  |
|----------------|--|
| DATE           | CHANGES  |
| 12/15/2017     | Combo 30-A-1-1 void now plo 30-1-66.3                  |
| 12/15/2017     | Combo 30-1-15.5 into 15.5 & 15.18                      |
| 12/22/2019     | Updated configuration of 30-1-29                       |
| 6/26/2020      | Updated configuration of 30-1-26 & 27                  |
| 11/29/2020     | Updated acreage on 30-1-38.1 to match deed# 3415       |
| 9/19/2007      | Updated configuration & acreage on 30-1-1.1 see survey |
| 2/17/2006      | 2 lot sub 30-1-61.1 into 61.5 & 61.17                  |
| 2/9/2006       | Merged 30-1-11.2 & 11.4 into 11.2                      |
| 12/12/2005     | Lot imp 30-1-11.1 into 11.1 and 11.4 #3039/217         |

| SPECIAL DISTRICTS |        |              |          |
|-------------------|--------|--------------|----------|
| TYPE              | SYMBOL | NAME         | ARLM NO. |
| FIRE              | FD     | NEVERSINK    | F0092    |
| LIGHT             | LT     | NEVERSINK    | L1071    |
| SCHOOL            | SCH    | TRIVALLEY    | 49231    |
| AGRICULTURAL      | AD     | AG. DIST. #4 | A0004    |

| LEGEND                    |                       |
|---------------------------|-----------------------|
| STATE OR COUNTY LINE      | TAX MAP BLOCK NO.     |
| CITY TOWN OR VILLAGE LINE | FILED PLAN LOT NO.    |
| BLOCK LIMIT               | FILED PLAN BLOCK NO.  |
| SPECIAL DISTRICT LINE     | TAX MAP LOT NO.       |
| EASEMENT LINE             | AREA (From Deed)      |
| PROPERTY LINE             | AREA (Callaway)       |
| FILED PLAN LOT LINE       | DIMENSION (From Deed) |
| PATENT LINE               | DIMENSION (Survey)    |
| MATCHLINE                 | STREAM                |



**TOWN OF NEVERSINK**

SULLIVAN COUNTY, NEW YORK

North American datum 1983, State Plane New York East Feet

Photo No: 10-205-206-207 Date of Map: 12/8/1995

Date of Photo: 6/5/1994 Scale: 1" = 400'

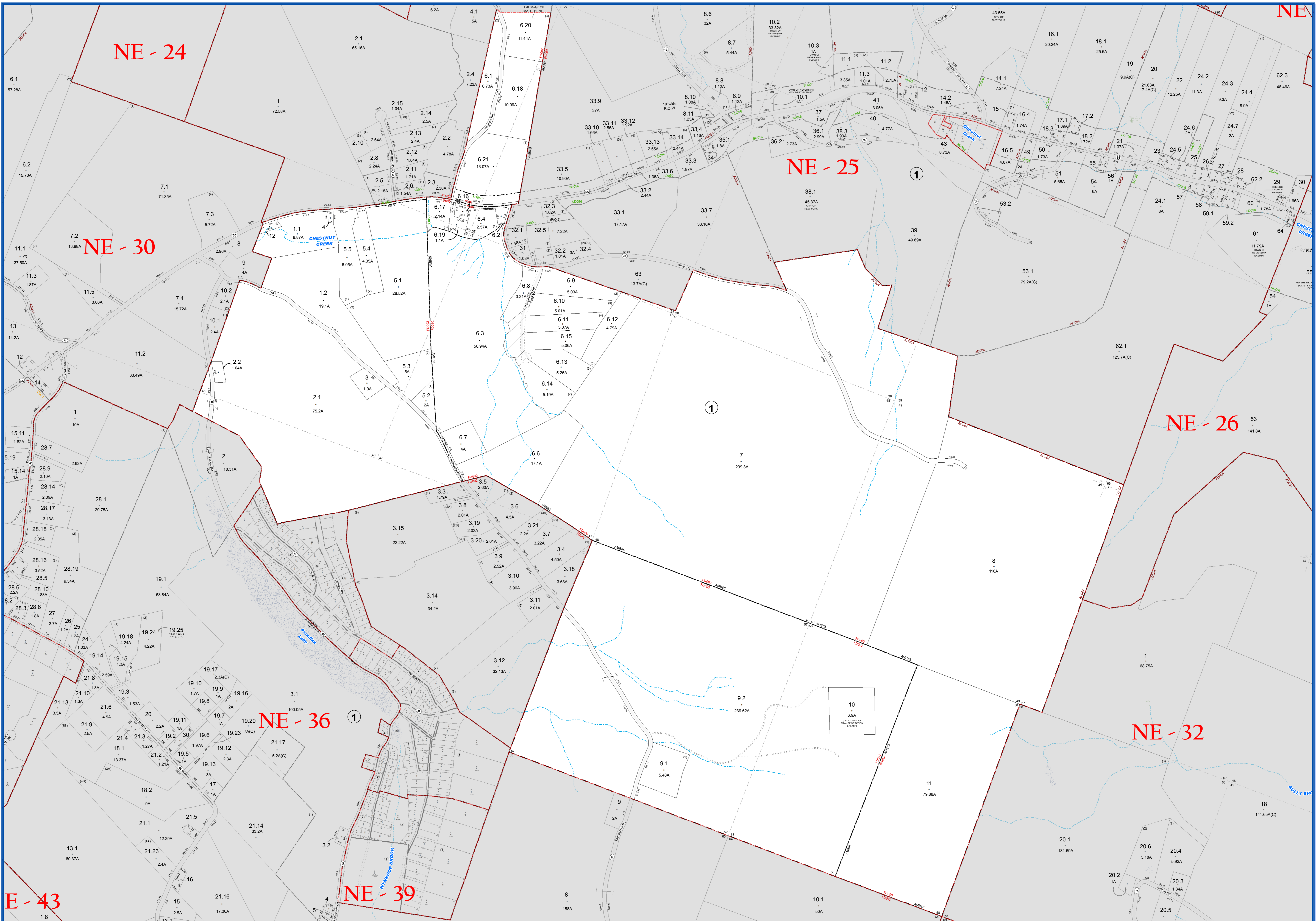
Section No: 30

Current to: 10/17/2018









**SULLIVAN COUNTY TAX MAP DEPARTMENT**  
 FOR TAX PURPOSES ONLY  
 NOT TO BE USED FOR CONVEYANCE

LEGEND APPLIES ONLY TO THE UNSHADED PORTION OF THE MAP

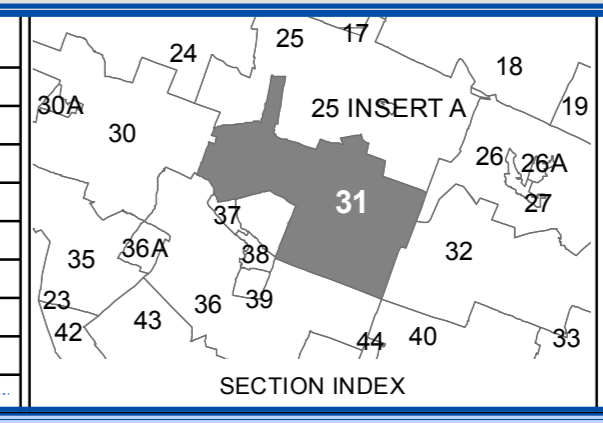
North American Datum 1983, New York East

**Sullivan County Catskills**  
 Division of Real Property Services  
 Sullivan County Government Center  
 100 North St., Monticello, NY 12701  
 Phone: (849) 897-2221

| REVISION TABLE |   |
|----------------|---|
| DATE           | CHANGES   |
| 9/13/2012      | Added SDO01 New Sewer Dist                          |
| 12/16/2008     | 21st Subdiv of 31-1-16 5 & 8 & 9                    |
| 7/14/2009      | New survey for 31-1-16 3 updated acreage & Frontage |
| 1/7/2005       | 31st Sub 31-1-16 1 into 6.1, 6.20 & 6.21            |
| 12/13/2001     | 2nd Sub 31-1-16 1 into 6.1, 6.20 & 6.19             |
| 9/20/2000      |   |

| SPECIAL DISTRICTS |        |                            |          |
|-------------------|--------|----------------------------|----------|
| TYPE              | SYMBOL | NAME                       | ARLM NO. |
| FIRE              | FD     | GRAHAMSVILLE               | FD000    |
| FIRE              | FD     | NEVERSINK                  | FD002    |
| SCHOOL            | SCH    | TRIVALLEY                  | 49A201   |
| AGRICULTURAL      | AD     | AG. DIST #4                | AD004    |
| AMBULANCE         | AMB    | GRAHAMSVILLE AMB. DIST.    | AMB65    |
| SEWER             | SD     | GRAHAMSVILLE SEWER DIST #1 | SD056    |

| LEGEND                    |                       |
|---------------------------|-----------------------|
| STATE OR COUNTY LINE      | TAX MAP BLOCK NO.     |
| CITY/TOWN OR VILLAGE LINE | FILED PLAN LOT NO.    |
| BLOCK LIMIT               | FILED PLAN BLOCK NO.  |
| SPECIAL DISTRICT LINE     | TAX MAP LOT NO.       |
| EASEMENT LINE             | AREA (From Deed)      |
| PROPERTY LINE             | AREA (Calculated)     |
| FILED PLAN LOT LINE       | AREA (14.2AC)         |
| PATENT LINE               | DIMENSION (From Deed) |
| MATCHLINE                 | DIMENSION (Searched)  |
|                           | STREAM                |

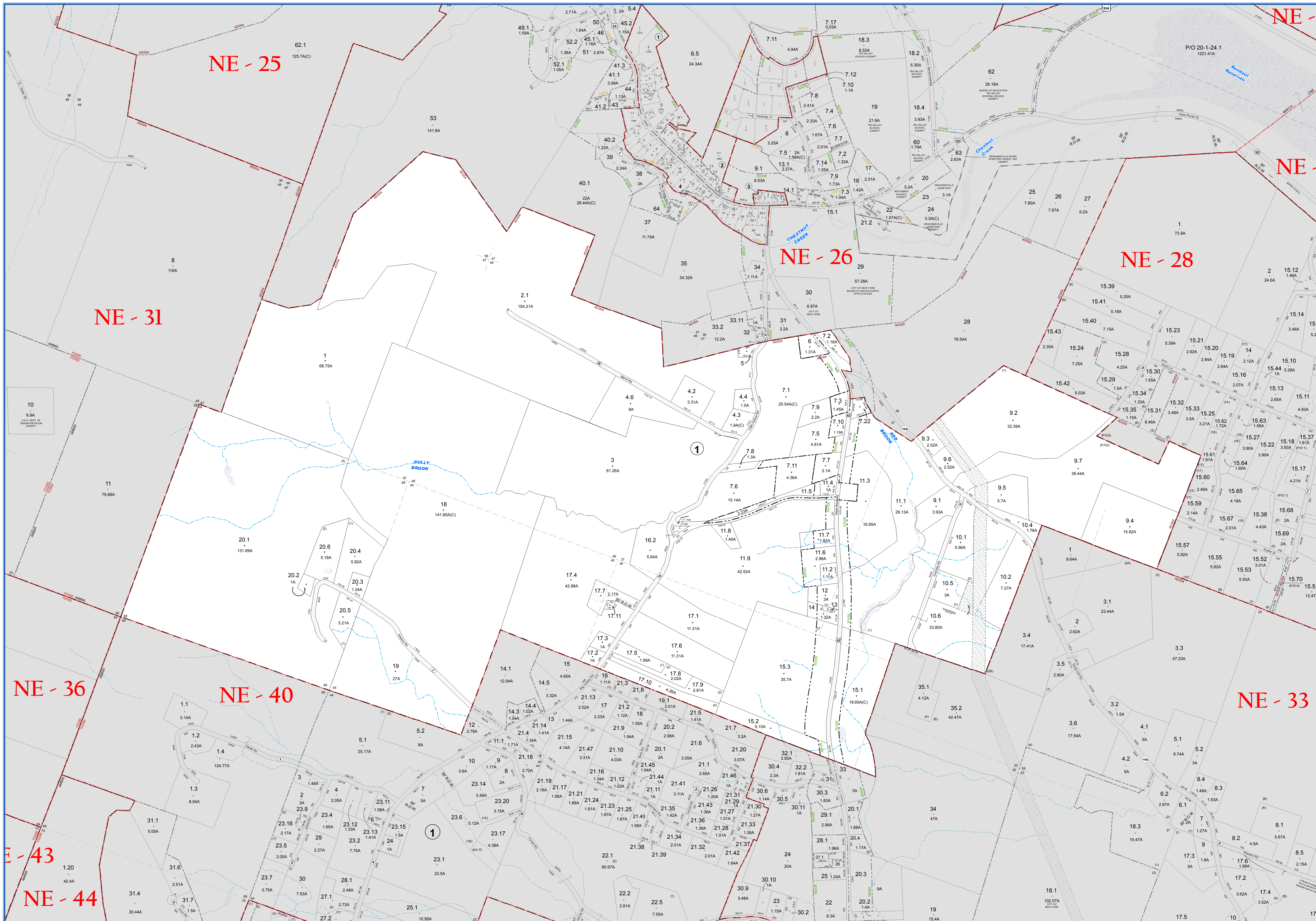


**TOWN OF NEVERSINK**  
 SULLIVAN COUNTY, NEW YORK  
 North American datum 1983, State Plane New York East Feet

Photo No: 10-204-205-206 Date of Map: 12/8/1995  
 Date of Photo: 6/5/1994 Scale: 1" = 400'  
 Section No: 31

Current to: 10/17/2018





**SULLIVAN COUNTY  
TAX MAP DEPARTMENT**  
FOR TAX PURPOSES ONLY  
NOT TO BE USED FOR CONVEYANCE  
LEGEND APPLIES ONLY TO THE  
UNSHADED PORTION OF THE MAP  
North American Datum 1983, New York East

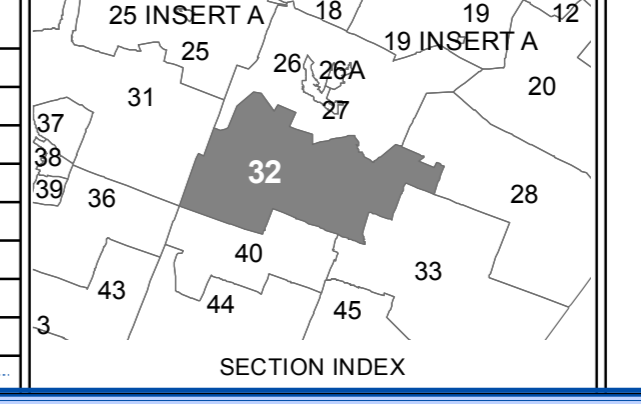
**Sullivan  
COUNTY CATSKILLS**  
Municipality of Opportunities  
**Office of Real Property Services**  
Sullivan County Government Center  
100 North St. Monticello, NY 12701  
Phone: (849) 897-2221

| REVISION TABLE |                                       |
|----------------|---------------------------------------|
| DATE           | CHANGES                               |
| 8/22/07        | Combo 32-1-2.2 void now pto 4.2       |
| 9/12/07        | Lot Imp 32-1-2.2 void now pto 4.2     |
| 3/16/2010      | Combo 32-1-4.1 void now pto 32-1-2    |
| 2/22/2016      | Split 32-1-4.1 into 4.1 and 4.6       |
| 12/4/2013      | Lot Imp 32-1-4.1 into 4.1 and 4.6     |
| 12/4/2013      | Combo 32-1-4.5 void now pto 3         |
| 12/4/2013      | Lot Imp 32-1-11.1 into 11.1 and 11.11 |
| 12/4/2013      | Combo 32-1-11.11 void now pto 11.8    |

| SPECIAL DISTRICTS |  |
|-------------------|--|
| DATE              | CHANGES  |
| 7/16/2013         | Lot Imp 32-1-11.1 into 11.1, 11.11, 11.8 and 11.10     |
| 9/13/2012         | Address SDOOI New Street Dist                          |
| 6/27/2012         | Combo 32-1-5.14 void and now pto 28-1-15.31            |
| 3/11/2010         | 32-1-7.1, 7.6, 7.7, 7.8 are now part of ADD04 per res. |
| 11/10/2009        | Deleted 32-1-10.7 road parcel deleted hay use          |
| 11/10/2009        | Created 32-1-10.7 road parcel conveyance               |
| 3/19/2009         | Combo 32-1-9.10 void and now pto 32-1-9.6              |

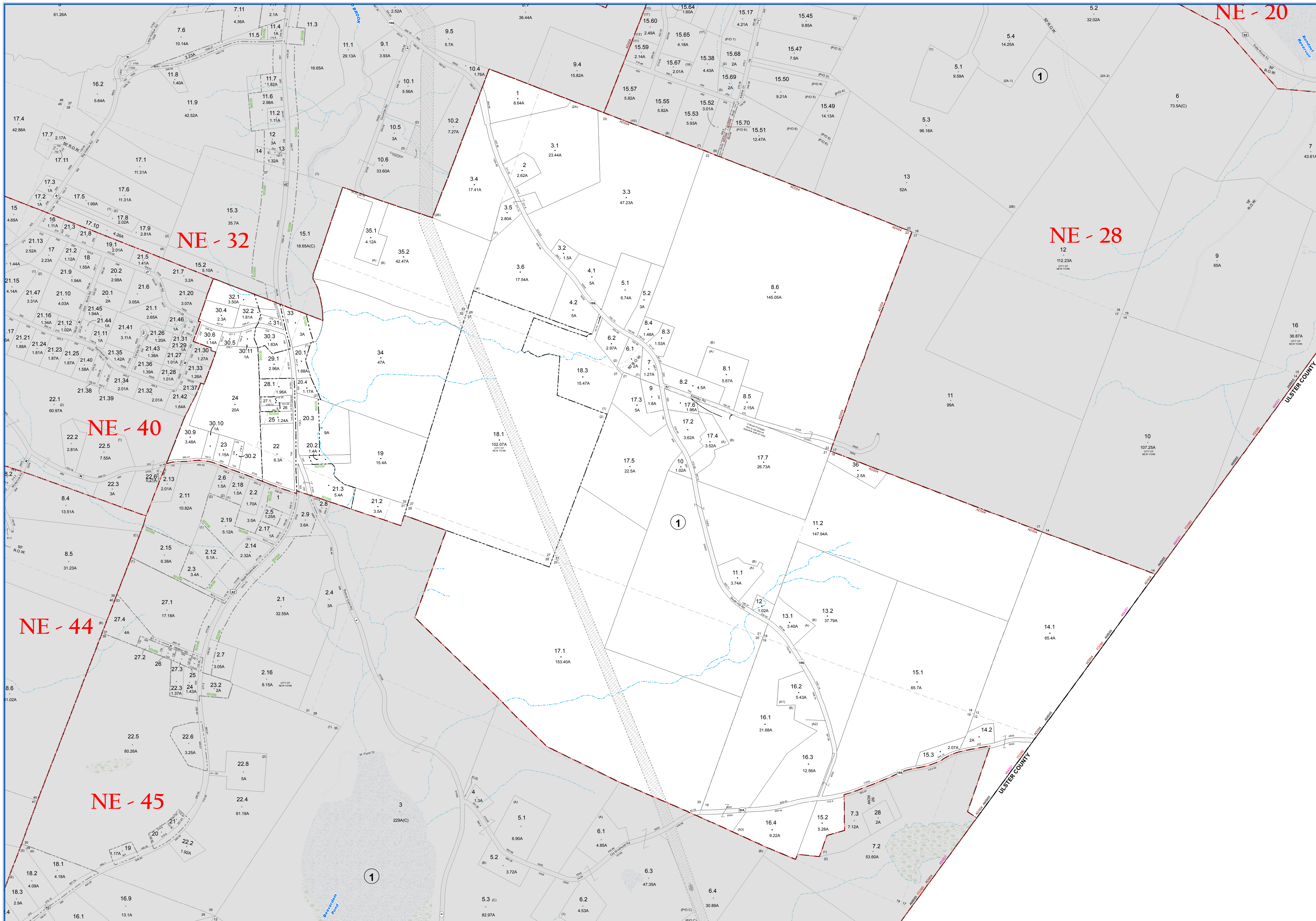
| TYPE         | SYMBOL | NAME                       | ARL.M NO. |
|--------------|--------|----------------------------|-----------|
| FIRE         | FD     | GRAHAMSVILLE               | FD000     |
| SCHOOL       | SCH    | TRAVALLEY                  | 482601    |
| AGRICULTURAL | AD     | AD DIST #4                 | AD004     |
| AMBULANCE    | AMB    | GRAHAMSVILLE AMB. DIST.    | AMR55     |
| SEWER        | SD     | GRAHAMSVILLE SEWER DIST #1 | SD056     |

| LEGEND                    |                       |
|---------------------------|-----------------------|
| STATE OR COUNTY LINE      | TAX MAP BLOCK NO.     |
| CITY TOWN OR VILLAGE LINE | FLEED PLAN LOT NO.    |
| RECORD PLAT BLOCK NO.     | FLEED PLAN BLOCK NO.  |
| SPECIAL DISTRICT LINE     | TAX MAP LOT NO.       |
| EASEMENT LINE             | AREA (From Deed)      |
| PROPERTY LINE             | AREA (Calculated)     |
| FLEED PLAN LOT LINE       | DIMENSION (From Deed) |
| PATENT LINE               | DIMENSION (Scribed)   |
| MATCHLINE                 | STREAM                |



**TOWN OF NEVERSINK**  
SULLIVAN COUNTY, NEW YORK  
North American datum 1983, State Plane New York East Feet  
Photo No: 10-204-205-206 Date of Map: 12/8/1995  
Date of Photo: 6/5/1994 Scale: 1" = 400'  
Section No: 32  
Current to: 10/17/2018





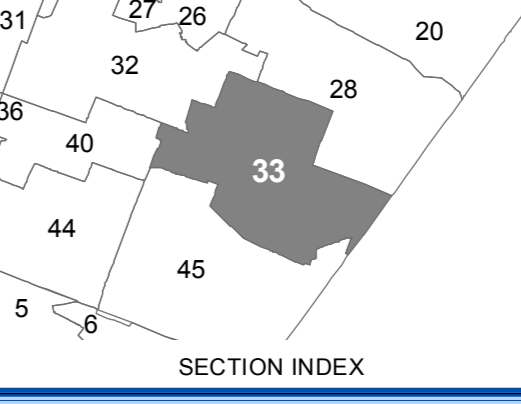
**SULLIVAN COUNTY  
TAX MAP DEPARTMENT**  
FOR TAX PURPOSES ONLY  
NOT TO BE USED FOR CONVEYANCE  
LEGEND APPLIES ONLY TO THE  
UNSHADED PORTION OF THE MAP  
North American Datum 1983, New York East

**Sullivan  
COUNTY CATSKILLS**  
Municipality of Opportunities  
Office of Real Property Services  
Sullivan County Government Center  
100 North St., Monticello, NY 12701  
Phone: (845) 897-2221

| REVISION TABLE |  | REVISION TABLE |                                      |
|----------------|--|----------------|--------------------------------------|
| DATE           | CHANGES                                    | DATE           | CHANGES                              |
| 6/1/2016       | Merged 41.A-1-19 with 18                   | 3/13/2009      | 2 Lot sub 33-18.1 into 8.1 & 8.6     |
| 6/5/2016       | Split 33-1-27 into 27.1 and 27.2           | 3/13/2009      | 2 Lot sub 33-11.7 into 11.7 & 11.7   |
| 12/26/2014     | Combo 33-1-14.4 void now into 15.1         | 3/13/2009      | 2 Lot sub 33-11 into 11.1 & 11.2     |
| 11/7/2014      | Lot Imp 33-1-14.3 into 14.1 & 14.4         | 3/13/2009      | 2 Lot sub 33-13 into 13.1 & 13.2     |
| 2/7/2013       | Lot Imp 33-1-32 into 32.1 & 32.2           | 3/13/2009      | 2 Lot sub 33-16 into 16.1 & 16.2     |
| 2/7/2013       | Combo 33-1-30.12 is now void now into 30.2 | 2/9/2006       | Merged 33-1-29.2 & 28.1 into 28.1    |
| 11/26/2012     | 2 Lot sub 33-1-16.2 into 16.2, 16.3 & 16.4 | 6/6/2001       | 2 Lot Sub 33-1-18.1 into 18.1 & 18.3 |
| 9/13/2012      | Added SDOO1 New Sewer Dist                 | 9/20/2000      |                                      |

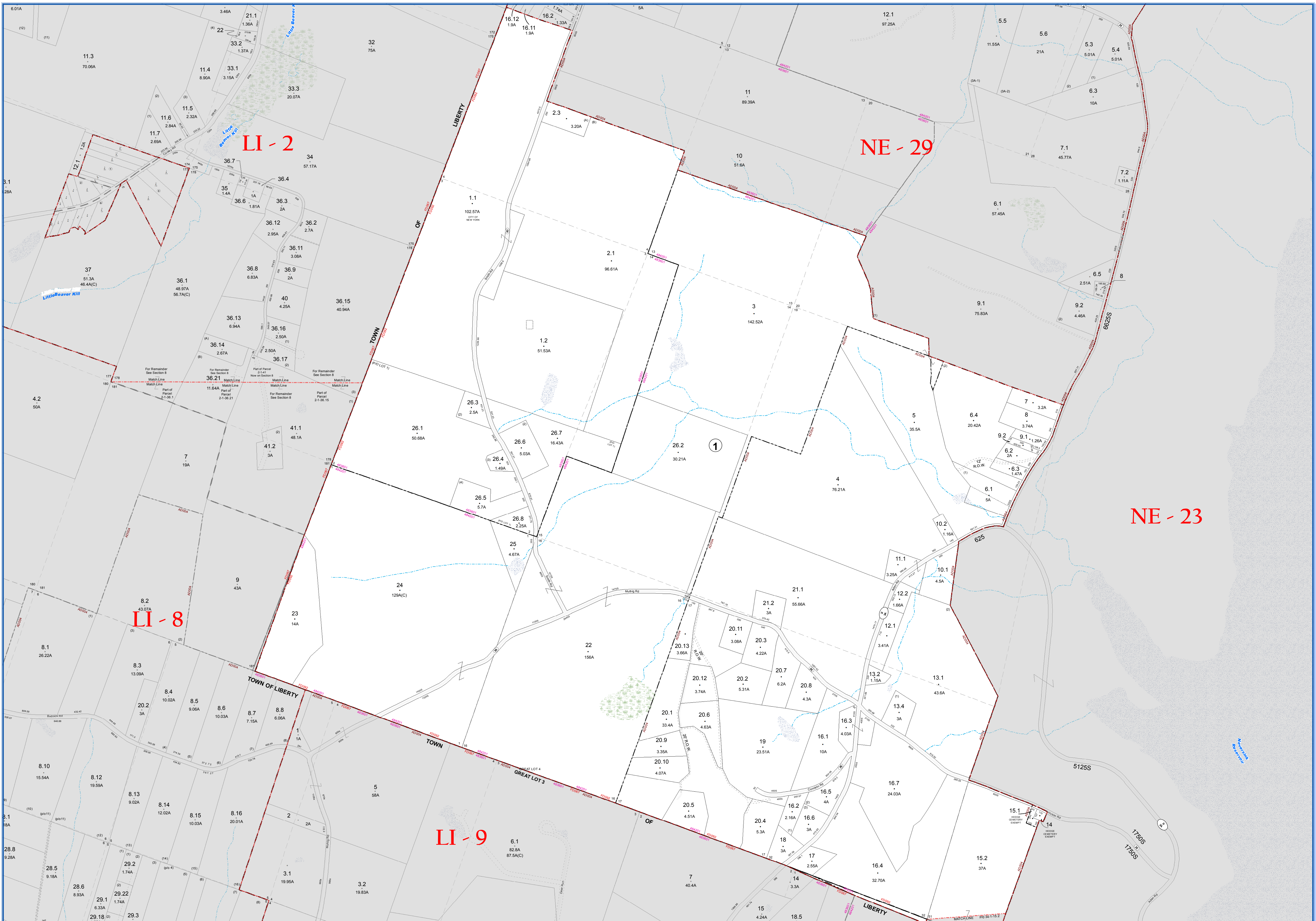
| SPECIAL DISTRICTS |        |                            |          |
|-------------------|--------|----------------------------|----------|
| TYPE              | SYMBOL | NAME                       | ARLM NO. |
| FIRE              | FD     | GRAHAMSVILLE               | FD000    |
| SCHOOL            | SCH    | TRAVALEY                   | 484261   |
| AGRICULTURAL      | AD     | AD DIST #4                 | AD004    |
| AMBULANCE         | AMB    | GRAHAMSVILLE AMB DIST      | AMB55    |
| SEWER             | SD     | GRAHAMSVILLE SEWER DIST #1 | SD056    |

| LEGEND                    |                   |                    |                      |
|---------------------------|-------------------|--------------------|----------------------|
| STATE OR COUNTY LINE      | TAX MAP BLOCK NO. | FILED PLAN LOT NO. | FILED PLAN BLOCK NO. |
| CITY TOWN OR VILLAGE LINE |                   |                    |                      |
| BLOCK LIMIT               |                   |                    |                      |
| SPECIAL DISTRICT LINE     |                   |                    |                      |
| EASEMENT LINE             |                   |                    |                      |
| PROPERTY LINE             |                   |                    |                      |
| FILED PLAN LOT LINE       |                   |                    |                      |
| PATENT LINE               |                   |                    |                      |
| MATCHLINE                 |                   |                    |                      |



**TOWN OF NEVERSINK**  
SULLIVAN COUNTY, NEW YORK  
North American datum 1983, State Plane New York East Feet  
Photo No: 10-203,204,205 Date of Map: 12/8/1995  
Date of Photo: 6/5/1994 Scale: 1" = 400'  
Section No: 33  
Current to: 10/17/2018





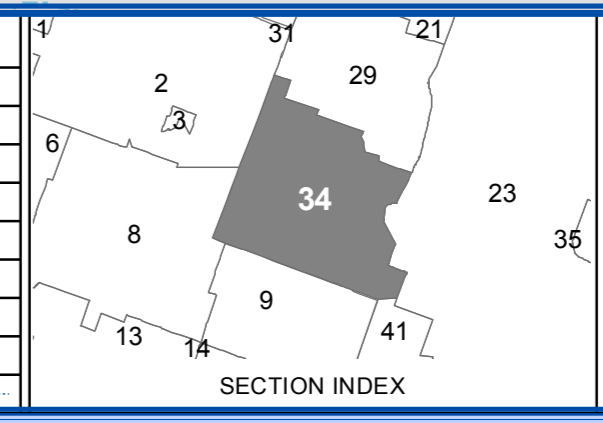
**SULLIVAN COUNTY TAX MAP DEPARTMENT**  
 FOR TAX PURPOSES ONLY  
 NOT TO BE USED FOR CONVEYANCE  
 LEGEND APPLIES ONLY TO THE UNSHADED PORTION OF THE MAP  
 North American Datum 1983, New York East

*Sullivan County Catskills*  
 Ministry of Opportunity  
 Office of Real Property Services  
 Sullivan County Government Center  
 100 North St., Monticello, NY 12701  
 Phone: (845) 897-2221

| REVISION TABLE |   |
|----------------|---|
| DATE           | CHANGES   |
| 9/28/2015      | Merged 34-1-6.5 into 6.1                          |
| 3/19/2010      | Corrected 34-1-12.2 from wood and from p134-1-1-2 |
| 8/10/2004      | Lotting 34-1-28, 1425 into 26, 7828 & #2794-283   |
| 3/12/2004      | Merged 34-1-11.2 & 34-1-12.2 into 34-1-12.2       |
| 12/12/2003     | Lot Imp 34-1-11.1 into 11.1 & 11.2 deed 2651445   |
| 10/4/2000      | 2 Lot Sub 34-1-26.1 into 26.1 & 26.6              |
| 9/20/2000      |   |

| SPECIAL DISTRICTS |        |                    |          |
|-------------------|--------|--------------------|----------|
| TYPE              | SYMBOL | NAME               | ARLM NO. |
| SCHOOL            | SCH    | TRI-VALLEY         | 484201   |
| FIRE              | FD     | NEVERSINK          | F0392    |
| FIRE              | FD     | LIBERTY JOINT F.D. | F0367    |
| SCHOOL            | SCH    | LIBERTY            | 483601   |
| AGRICULTURAL      | AD     | AG. DIST. #4       | AD004    |

| LEGEND                    |                       |
|---------------------------|-----------------------|
| STATE OR COUNTY LINE      | TAX MAP BLOCK NO.     |
| CITY/TOWN OR VILLAGE LINE | FILED PLAN LOT NO.    |
| BLOCK/LINE                | FILED PLAN BLOCK NO.  |
| SPECIAL DISTRICT LINE     | TAX MAP LOT NO.       |
| EASEMENT LINE             | AREA (From Deed)      |
| PROPERTY LINE             | AREA (Salvaged)       |
| FILED PLAN LOT LINE       | AREA (242ND)          |
| PATENT LINE               | DIMENSION (From Deed) |
| MATCH LINE                | DIMENSION (Scribed)   |
|                           | STREAM                |



**TOWN OF NEVERSINK**  
 SULLIVAN COUNTY, NEW YORK  
 North American datum 1983, State Plane New York East Feet

Photo No: 9-225,226,227 Date of Map: 12/8/1995  
 Date of Photo: 6/5/1994 Scale: 1" = 400'  
 Section No: 34

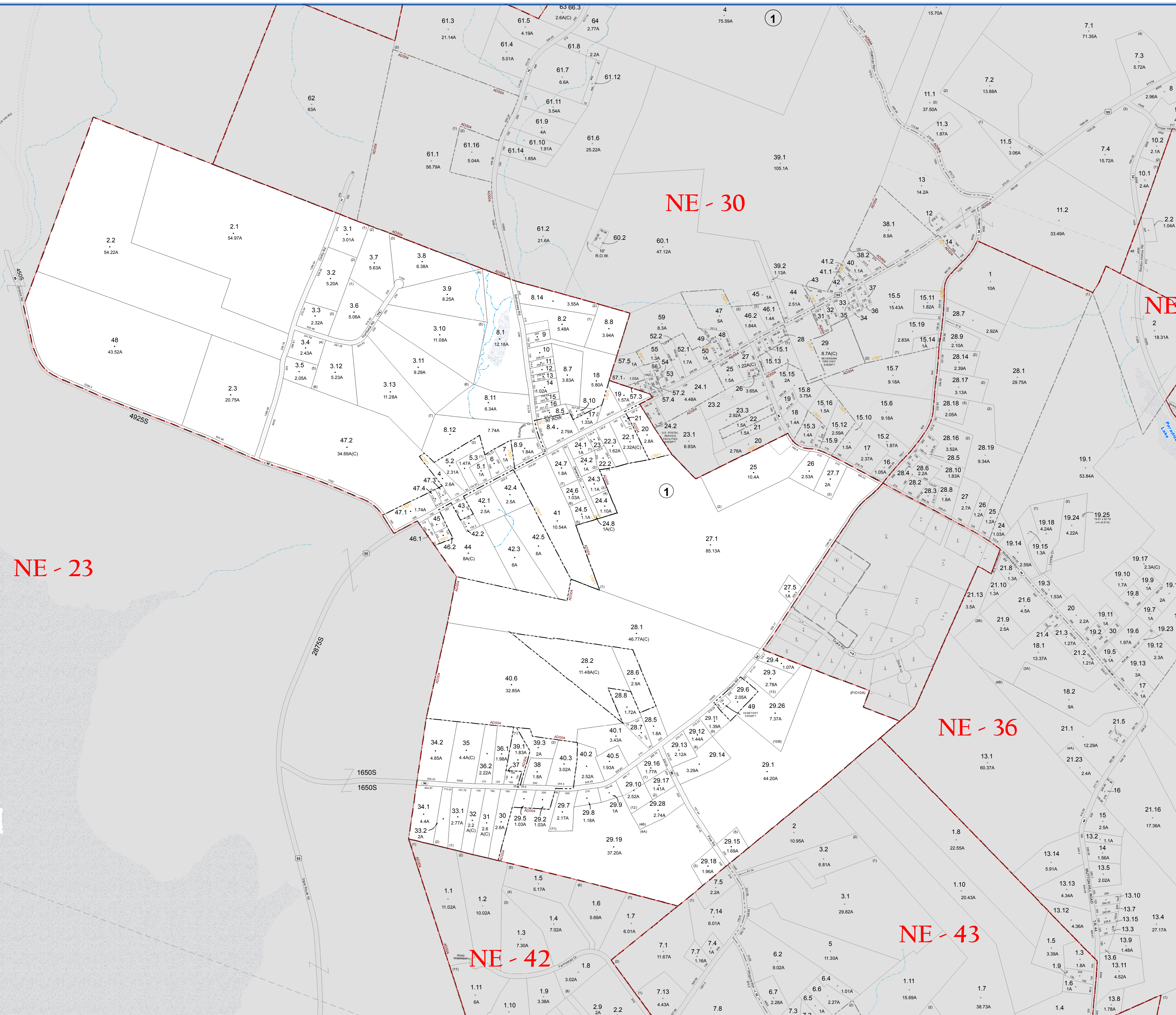
Current to: 10/17/2018



5966.96A

CITY OF NEW YORK  
BUREAU OF  
WATER SUPPLY

1



**SULLIVAN COUNTY  
TAX MAP DEPARTMENT**

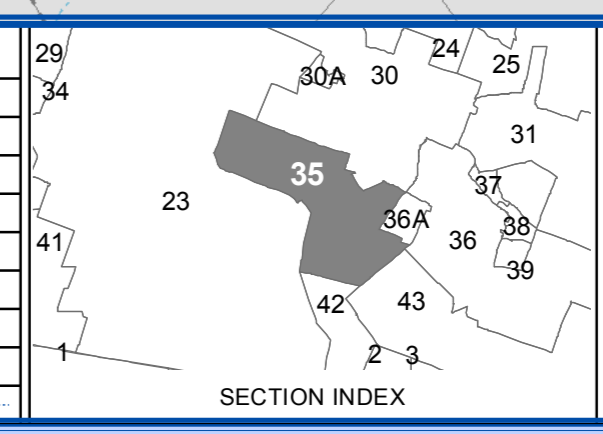
FOR TAX PURPOSES ONLY  
NOT TO BE USED FOR CONVEYANCE  
LEGEND APPLIES ONLY TO THE  
UNSHADED PORTION OF THE MAP  
North American Datum 1983, New York East

**Sullivan  
COUNTY CATSKILLS**  
Municipality of Opportunity  
Owned & Maintained by:  
**Office of Real Property Services**  
Sullivan County Government Center  
100 North St., Monticello, NY 12701  
Phone: (845) 837-2221

| REVISION TABLE |  |            |  |
|----------------|--|------------|--|
| DATE           | CHANGES  | DATE       | CHANGES  |
| 8/1/2017       | Subdivided 35-1-29-19 into 29-19 & 29-28       | 11/1/2009  | 2 Lot sub 33-1-35 into 35.1 & 35.2             |
| 3/5/2015       | Combo 35-1-48-8 void now p/a 40-2              | 10/24/2008 | 2 Lot sub 35-1-5-2 into 5.2 & 5.3              |
| 11/17/2014     | Combo 35-1-28-9 void now p/a 28-8              | 2/7/2006   | Merged 35-1-19 & 19 into 19                    |
| 3/14/2013      | Combo 35-1-28-6 void now p/a 8-2               | 1/30/2006  | 3 Lot sub 35-1-29-1 into 35-1-29-1 & 35-1-29-2 |
| 11/29/2012     | Combo 35-1-29-27 void now p/a 35A-1-7          | 12/1/2001  | Merged 35-1-29-14 & 29-25 into 29-14           |
| 11/27/2012     | Lot imp 35-1-29-1 into 29-1 & 29-27            | 9/2/2000   |  |
| 1/11/2011      | 35-1-1 removed from map and records (See file) |            |  |
| 11/10/2009     | 2 Lot sub 33-1-35 into 35.1 & 35.2             |            |  |

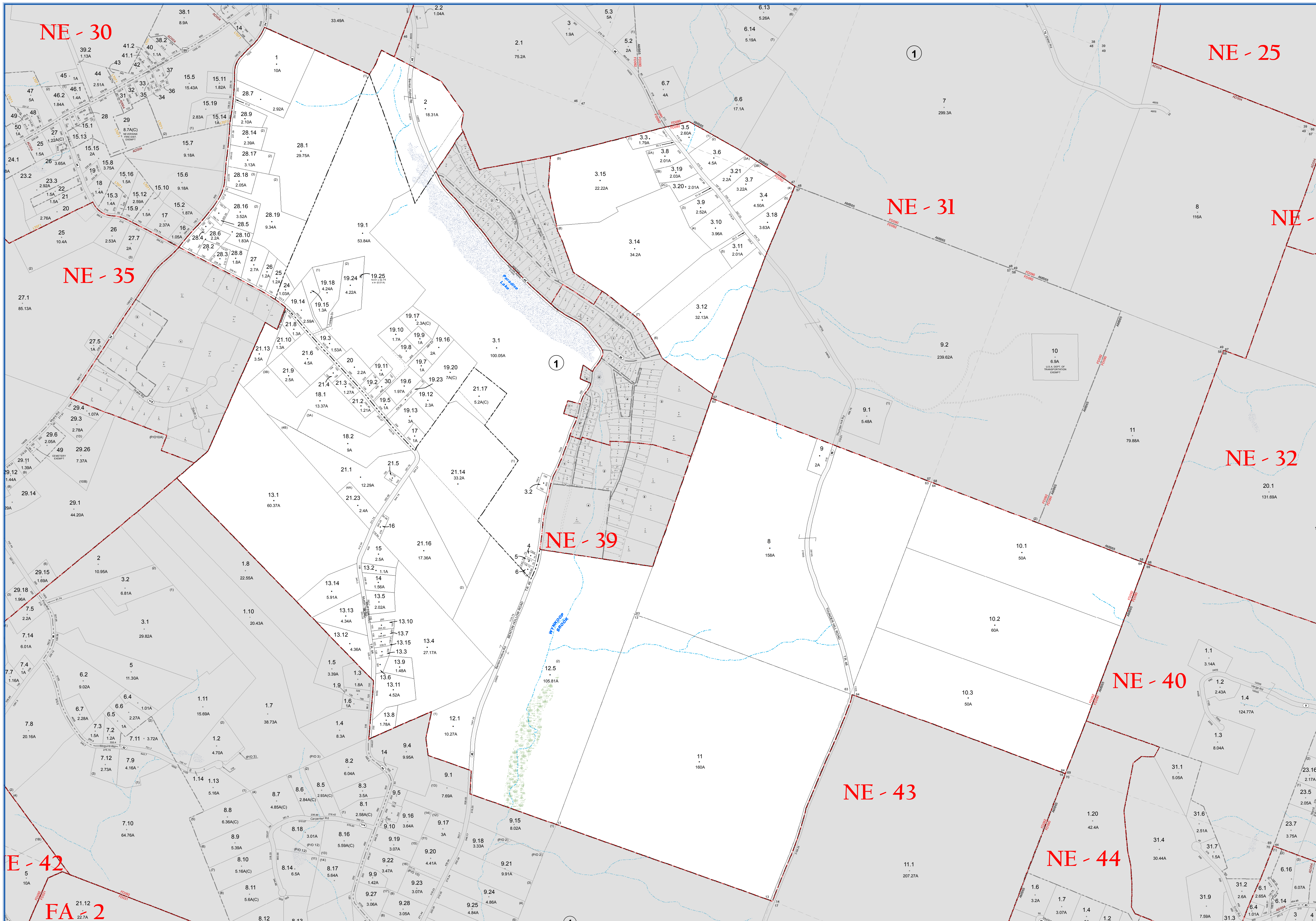
| SPECIAL DISTRICTS |        |            |            |
|-------------------|--------|------------|------------|
| TYPE              | SYMBOL | NAME       | ARL.M. NO. |
| FIRE              | FD     | NEVERSINK  | FD002      |
| SCHOOL            | SCH    | TROVAILLEY | 48-2011    |
| LIGHT             | LT     | NEVERSINK  | L3071      |
| AGRICULTURAL      | AD     | AG DIST #4 | AD004      |

| LEGEND                    |                      |
|---------------------------|----------------------|
| STATE OR COUNTY LINE      | TAX MAP BLOCK NO.    |
| CITY/TOWN OR VILLAGE LINE | FLEED PLAN LOT NO.   |
| BLOCK/LINE                | FLEED PLAN BLOCK NO. |
| SPECIAL DISTRICT LINE     | TAX MAP LOT NO.      |
| EASEMENT LINE             | AREA (From Deed)     |
| PROPERTY LINE             | AREA (Callaway)      |
| FLEED PLAN LOT LINE       | AREA (From Deed)     |
| PATENT LINE               | DIMENSION (Square)   |
| MATCHLINE                 | STREAM               |



**TOWN OF NEVERSINK**  
SULLIVAN COUNTY, NEW YORK  
North American datum 1983, State Plane New York East Feet  
Photo No: 9-227-228-10-206-207 Date of Map: 12/81/95  
Date of Photo: 6/5/1954 Scale: 1" = 400'  
Section No: 35  
Current to: 10/17/2018





**SULLIVAN COUNTY TAX MAP DEPARTMENT**  
 FOR TAX PURPOSES ONLY  
 NOT TO BE USED FOR CONVEYANCE

LEGEND APPLIES ONLY TO THE UNSHADED PORTION OF THE MAP

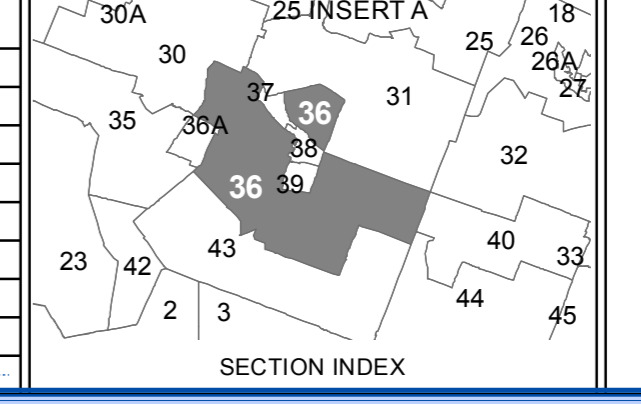
North American Datum 1983, New York East

Owned & Maintained by:  
**Office of Real Property Services**  
 Sullivan County Government Center  
 100 North St, Monticello, NY 12701  
 Phone: (849) 897-2221

| REVISION TABLE |   |           |  |
|----------------|---|-----------|--|
| DATE           | CHANGES   | CHANGES   |  |
| 5/24/2015      | Sub 36-1-18 into 18-1 & 18-2                    | 2/27/2007 | 36-1-21-2 has 25' RF. seed deed 1965/324 2 new par |
| 5/16/2016      | Combo 36-1-26-15 and now 28-7                   | 3/22/2006 | Lot Imp 36-1-12-1 into 12-1 & 12-2 #2921/889       |
| 2/17/2012      | Combo 36-1-21-1 void and now 36-1-18            | 2/2/2006  | Merged 36-1-12-3 and 43-1-9-1 into 43-1-9-1        |
| 6/3/2011       | 2 Lot sub 36-1-19-18 into 19-18A-19-24          | 5/2/2005  | Lot Imp 36-1-12-1 into 12-1 & 12-2 #2942/463       |
| 12/22/2009     | 2 Lot sub 36-1-12-1 into 12-1 & 12-5            | 9/14/2004 | Merged 36-1-12-2 & 43-1-9-4 into 43-1-9-4          |
| 12/18/2008     | Combo 36-1-21-24 & 21-25 now void and now p12-1 | 7/29/2004 | Lot Imp 36-1-12-1 into 12-1 & 12-2 #2745/645       |
| 10/27/2008     | Updated dimensions on 36-1-4, 5 & 6             | 3/16/2004 | 2 Lot Sub 36-1-21-1 into 21-1 & 21-23              |
| 11/28/2007     | Updated road frontage on 36-1-1                 | 3/1/2004  | Merged 36-1-3-17 & 37-4-1 into 37-4-1              |

| SPECIAL DISTRICTS |        |                         |          |
|-------------------|--------|-------------------------|----------|
| TYPE              | SYMBOL | NAME                    | ARLM NO. |
| FIRE              | FD     | GRAHAMSVILLE            | FD000    |
| FIRE              | FD     | NEVERSIK                | FD002    |
| LIGHT             | LT     | NEVERSIK                | LT071    |
| SCHOOL            | SCH    | TRIVALLEY               | 484201   |
| AGRICULTURAL      | AD     | AG. DIST. 44            | AD004    |
| AMBULANCE         | AMB    | GRAHAMSVILLE AMB. DIST. | AMB65    |

| LEGEND                    |                       |
|---------------------------|-----------------------|
| STATE OR COUNTY LINE      | TAX MAP BLOCK NO.     |
| CITY/TOWN OR VILLAGE LINE | FILED PLAN LOT NO.    |
| BLOCK LIMIT               | FILED PLAN BLOCK NO.  |
| SPECIAL DISTRICT LINE     | TAX MAP LOT NO.       |
| EASEMENT LINE             | AREA (From Deed)      |
| PROPERTY LINE             | AREA (Calculated)     |
| FILED PLAN LOT LINE       | DIMENSION (From Deed) |
| PATENT LINE               | DIMENSION (Scribed)   |
| MATCH LINE                | STREAM                |

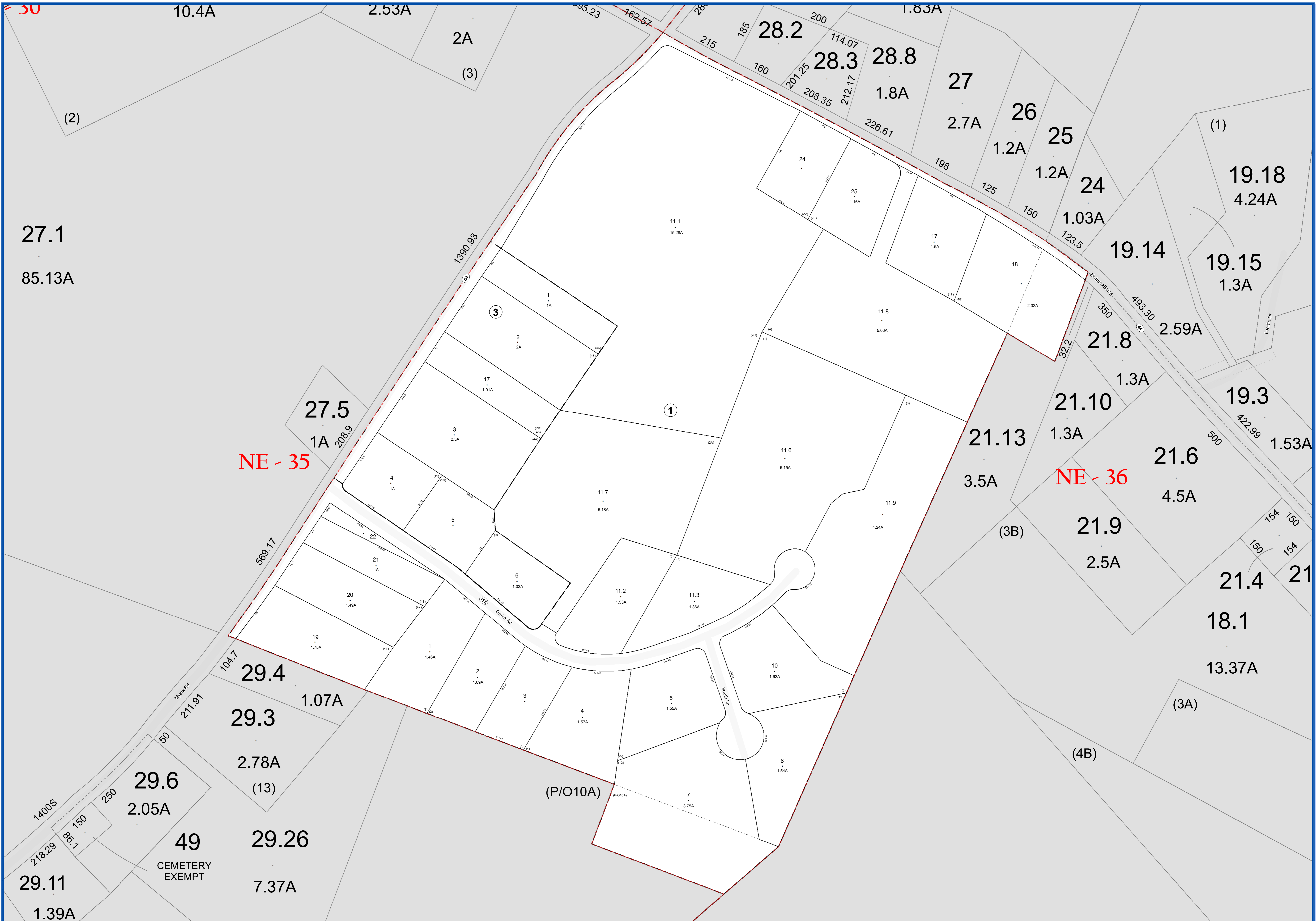


**TOWN OF NEVERSIK**  
 SULLIVAN COUNTY, NEW YORK  
 North American datum 1983, State Plane New York East Feet

Photo No: 10-206-205 Date of Map: 12/8/1995  
 Date of Photo: 6/5/1994 Scale: 1" = 400'  
 Section No: 36

TAX MAP  
 Current to: 10/17/2018





**SULLIVAN COUNTY TAX MAP DEPARTMENT**  
 FOR TAX PURPOSES ONLY  
 NOT TO BE USED FOR CONVEYANCE

**LEGEND APPLIES ONLY TO THE UNSHADED PORTION OF THE MAP**

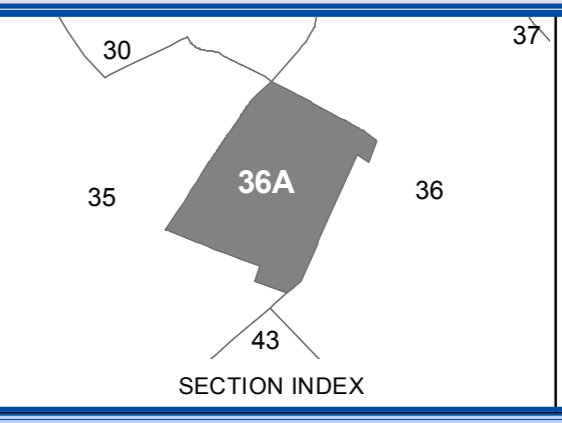
North American Datum 1983, New York East

Owned & Maintained by:  
**Office of Real Property Services**  
 Sullivan County Government Center  
 100 North St. Monticello, NY 12701  
 Phone: (849) 897-2221

| REVISION TABLE |   |            |         |
|----------------|---|------------|---------|
| DATE           | CHANGES   | DATE       | CHANGES |
| 6/3/2015       | 3 Lot sub 36A-1-11.1 into 11.1, 11.8 & 11.9       | 11/29/2000 |         |
| 1/19/2012      | Combo 35-1-26.27 and now p/36A-1-7                |            |         |
| 2/17/2012      | Combo 35-1-21.7 and now p/36A-1-18                |            |         |
| 3/25/2011      | Deleted 36A-1-11.5 and parcel deleted hay use     |            |         |
| 2/2/2009       | 2 Lot Subdiv of 36A-1-11.1 into 11.1 & 11.7       |            |         |
| 5/30/2007      | 2 Lot Sub 36A-1-11.1 into 11.1 & 11.8             |            |         |
| 4/20/2007      | Several parcels in section 36A have road frontage |            |         |
| 4/20/2007      | Wooded 36A-1-23.1, 23.2 & 11.4 now Town Rds.      |            |         |

| SPECIAL DISTRICTS |        |              |          |
|-------------------|--------|--------------|----------|
| TYPE              | SYMBOL | NAME         | ARLM NO. |
| FIRE              | FD     | NEVERSINK    | FD002    |
| SCHOOL            | SCH    | TRIVALLEY    | 484201   |
| AGRICULTURAL      | AD     | AG. DIST. #4 | AD004    |

| LEGEND                    |                       |
|---------------------------|-----------------------|
| STATE OR COUNTY LINE      | TAX MAP BLOCK NO.     |
| CITY/TOWN OR VILLAGE LINE | FILED PLAN LOT NO.    |
| BLOCK LIMIT               | FILED PLAN BLOCK NO.  |
| SPECIAL DISTRICT LINE     | TAX MAP LOT NO.       |
| EASEMENT LINE             | AREA (From Deed)      |
| PROPERTY LINE             | AREA (CALCULATED)     |
| FILED PLAN LOT LINE       | DIMENSION (From Deed) |
| PATENT LINE               | DIMENSION (Survey)    |
| MATCH LINE                | STREAM                |

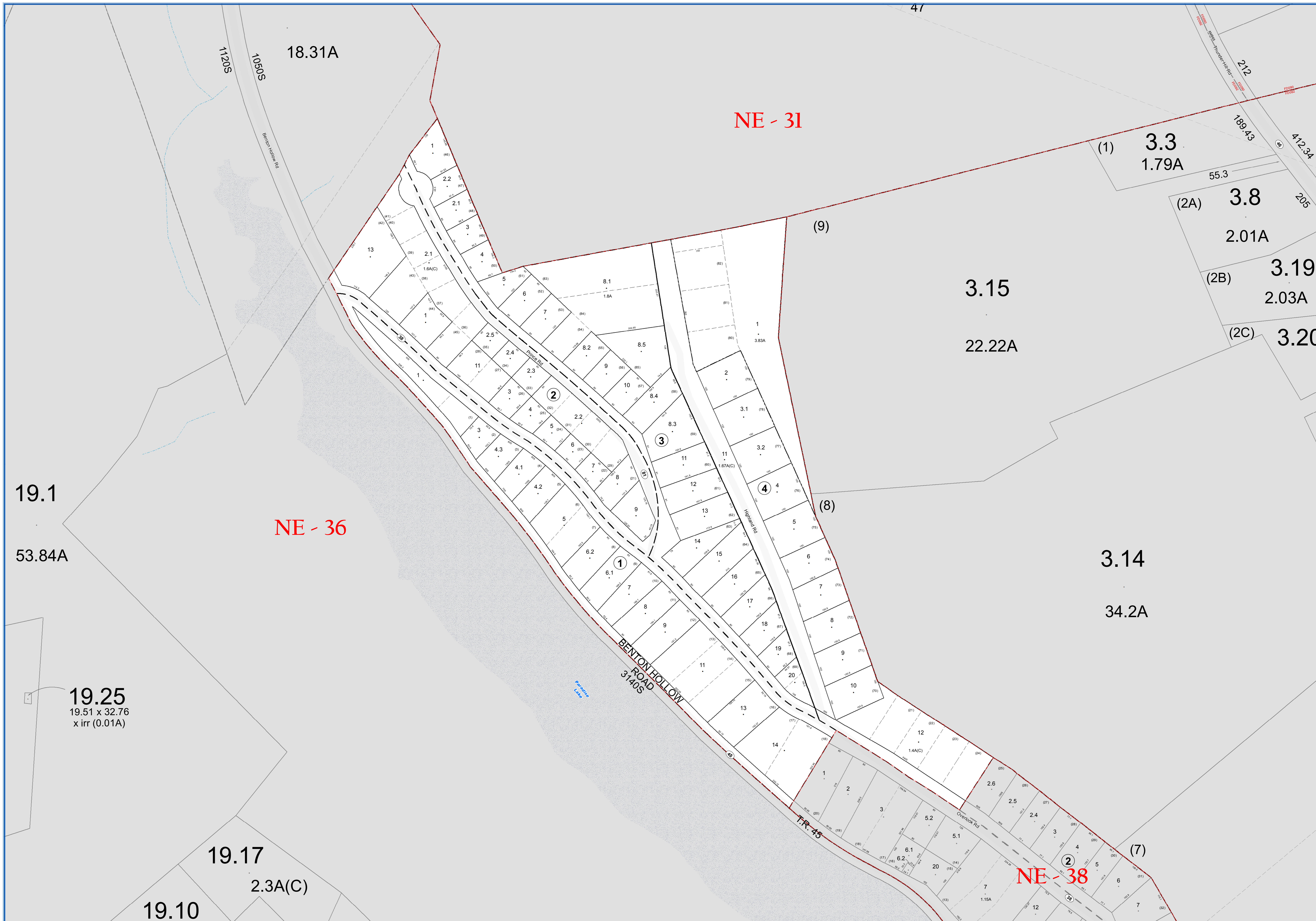


**TOWN OF NEVERSINK**  
 SULLIVAN COUNTY, NEW YORK  
 North American datum 1983, State Plane New York East Feet

Photo No: 10-205,206 Date of Map: 10/16/1975  
 Date of Photo: 6/5/1954 Scale: 1" = 100'  
 Section No: 36A

Current to: 10/17/2018





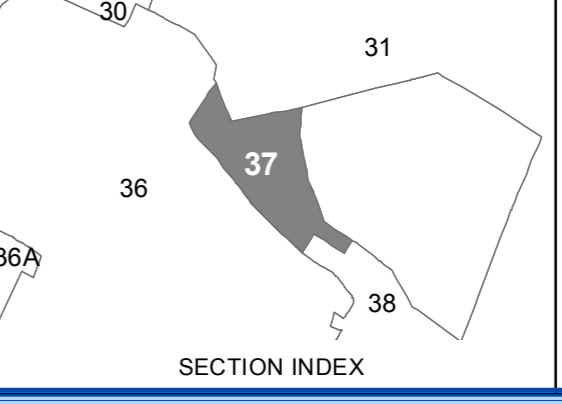
SULLIVAN COUNTY  
TAX MAP DEPARTMENT  
FOR TAX PURPOSES ONLY  
NOT TO BE USED FOR CONVEYANCE  
LEGEND APPLIES ONLY TO THE  
UNSHADED PORTION OF THE MAP  
North American Datum 1983, New York East



| REVISION TABLE |  |      |         |
|----------------|--|------|---------|
| DATE           | CHANGES  | DATE | CHANGES |
| 8/29/2014      | Combo 38-2.2.1 void now plo 37-4-12            |      |         |
| 1/25/2004      | Merged 37-4-12, 38-2-1, 2-2 & 2-3 into 37-4-12 |      |         |
| 3/1/2004       | Merged 36-1-3, 17 & 37-4-1 into 37-4-1         |      |         |
| 9/22/2000      |  |      |         |

| SPECIAL DISTRICTS |        |              |          |
|-------------------|--------|--------------|----------|
| TYPE              | SYMBOL | NAME         | ARLM NO. |
| FIRE              | FD     | NEVERSINK    | FD002    |
| SCHOOL            | SCH    | TRIVALLEY    | 48201    |
| AGRICULTURAL      | AD     | AG. DIST. #4 | AD004    |

| LEGEND                    |                            |
|---------------------------|----------------------------|
| STATE OR COUNTY LINE      | TAX MAP BLOCK NO. (5)      |
| CITY/TOWN OR VILLAGE LINE | FILED PLAN LOT NO. (9)     |
| BLOCK LIMIT               | FILED PLAN BLOCK NO. (3)   |
| SPECIAL DISTRICT LINE     | TAX MAP LOT NO. (2)        |
| EASEMENT LINE             | AREA (From Deed) 13.6A     |
| PROPERTY LINE             | AREA (Calculated) 14.2A(C) |
| FILED PLAN LOT LINE       | DIMENSION (From Deed) 2.6  |
| PATENT LINE               | DIMENSION (Scribed) 0.76   |
| MATCH LINE                | STREAM                     |

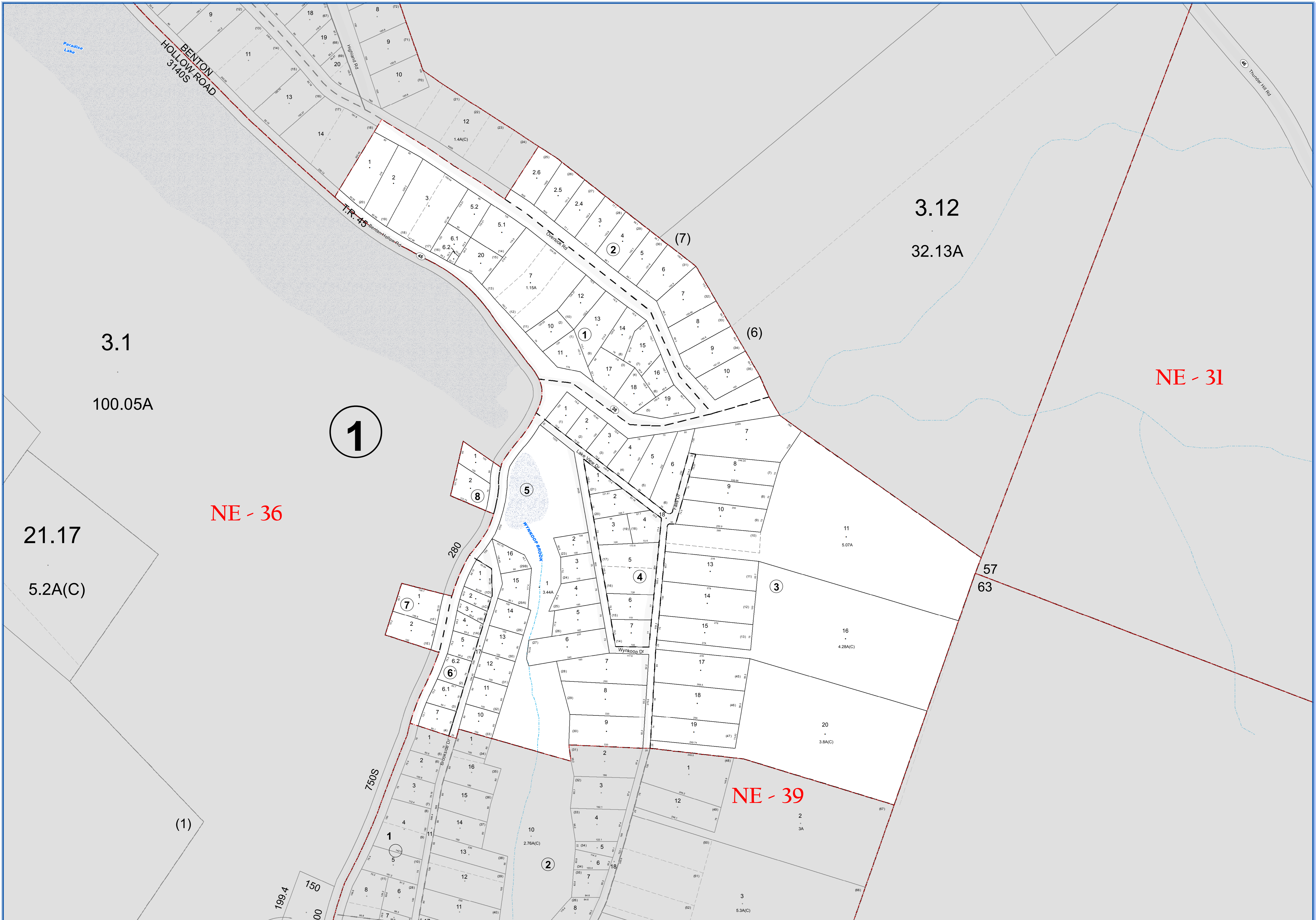


TAX MAP  
**TOWN OF NEVERSINK**  
SULLIVAN COUNTY, NEW YORK  
North American datum 1983, State Plane New York East Feet

Photo No: 10-206-205 Date of Map: 12/8/1995  
Date of Photo: 6/5/1994 Scale: 1" = 100'  
Section No: 37

Current to: 10/17/2018





3.12  
32.13A

3.1  
100.05A

NE - 36

21.17  
5.2A(C)

NE - 31

57  
63

NE - 39

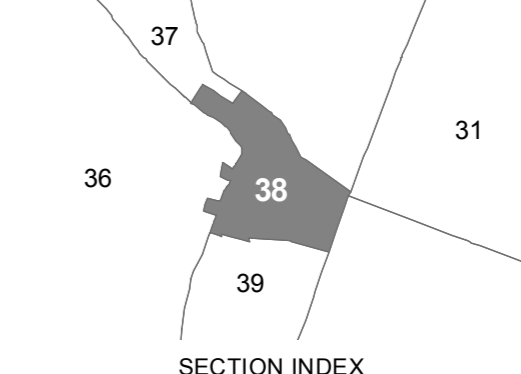
SULLIVAN COUNTY  
TAX MAP DEPARTMENT  
FOR TAX PURPOSES ONLY  
NOT TO BE USED FOR CONVEYANCE  
LEGEND APPLIES ONLY TO THE  
UNSHADED PORTION OF THE MAP  
North American Datum 1983, New York East



| DATE | CHANGES | DATE | CHANGES |
|------|---------|------|---------|
|      |         |      |         |
|      |         |      |         |

| TYPE | SYMBOL | NAME | ARLM NO. | TYPE | SYMBOL | NAME | ARLM NO. |
|------|--------|------|----------|------|--------|------|----------|
|      |        |      |          |      |        |      |          |

|                           |                       |          |
|---------------------------|-----------------------|----------|
| STATE OR COUNTY LINE      | TAX MAP BLOCK NO.     | (4)      |
| CITY/TOWN OR VILLAGE LINE | FILED PLAN LOT NO.    | (5)      |
| BLOCK LIMIT               | FILED PLAN BLOCK NO.  | (6)      |
| SPECIAL DISTRICT LINE     | TAX MAP LOT NO.       | (7)      |
| EASEMENT LINE             | AREA (From Deed)      | 13.6A    |
| PROPERTY LINE             | AREA (SAL/AM)         | 14.2A(C) |
| FILED PLAN LOT LINE       | DIMENSION (From Deed) | 2.6      |
| PATENT LINE               | DIMENSION (SAL/AM)    | 079      |
| MATCH LINE                | STREAM                |          |

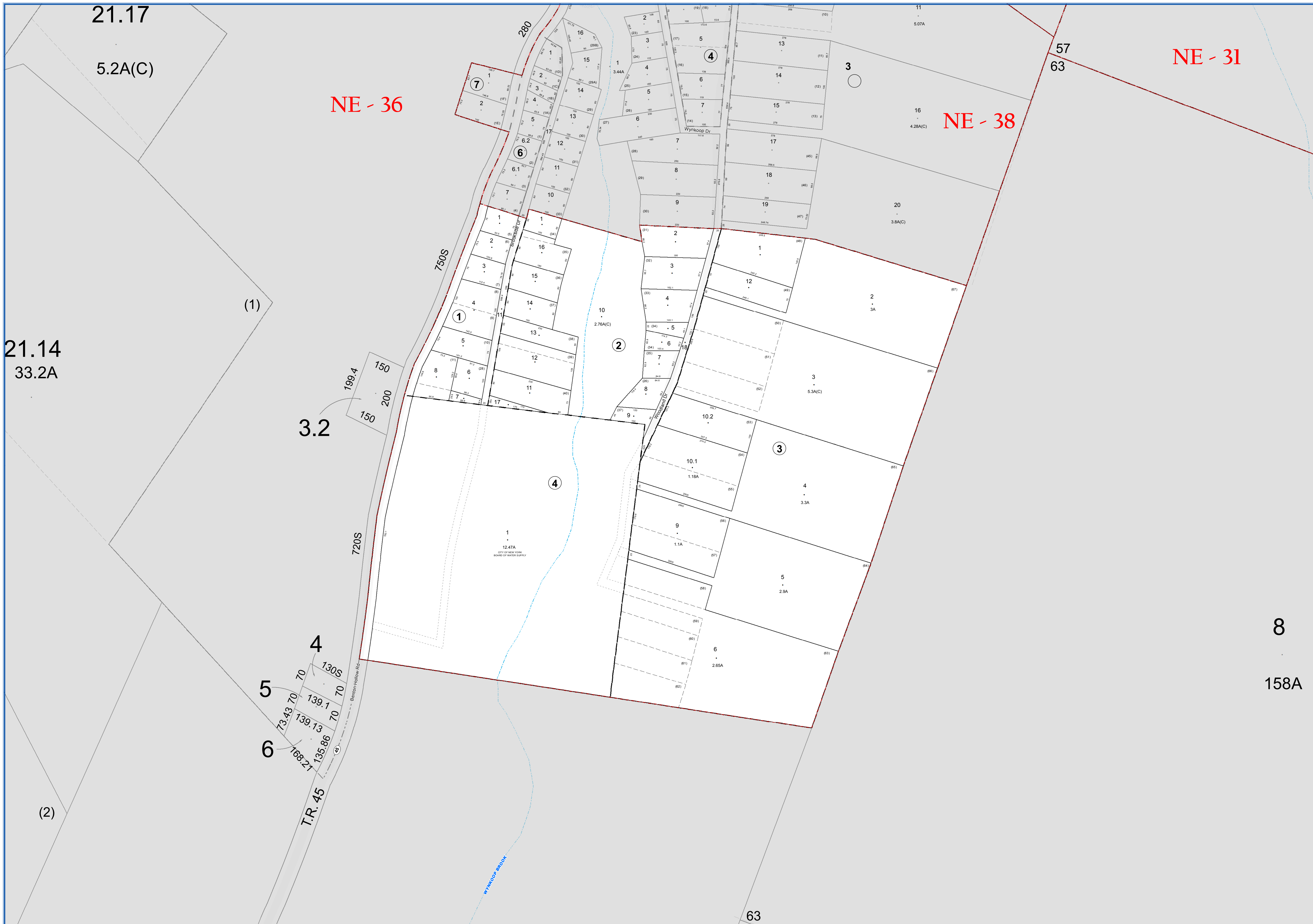


TAX MAP  
**TOWN OF NEVERSINK**  
SULLIVAN COUNTY, NEW YORK  
North American datum 1983, State Plane New York East Feet

Photo No: 10-206,205 Date of Map: 12/8/1965  
Date of Photo: 6/5/1964 Scale: 1" = 100'  
Section No: 38

Current to: 10/17/2018





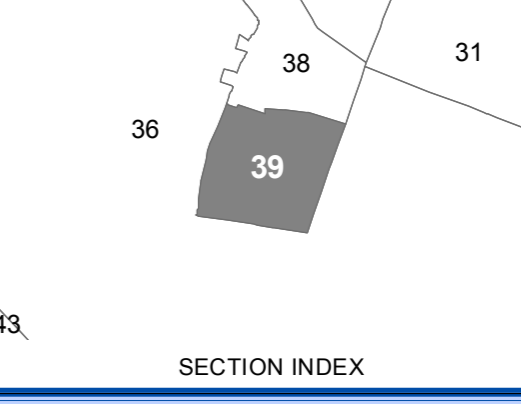
**SULLIVAN COUNTY TAX MAP DEPARTMENT**  
 FOR TAX PURPOSES ONLY  
 NOT TO BE USED FOR CONVEYANCE  
 LEGEND APPLIES ONLY TO THE UNSHADED PORTION OF THE MAP  
 North American Datum 1983, New York East



| REVISION TABLE |   |           |         |
|----------------|---|-----------|---------|
| DATE           | CHANGES                                   | DATE      | CHANGES |
| 3/25/2014      | Combo 39-3-7 & 8 void now p16 6           | 9/29/1996 |         |
| 3/19/2008      | Combo 39-3-11 now void and now p16 39-3-3 |           |         |
| 9/23/2000      |   |           |         |
| 2/21/1997      |   |           |         |
| 3/29/1996      |   |           |         |
| 6/01/1993      |   |           |         |
| 7/17/1992      |   |           |         |
| 6/17/1991      |   |           |         |

| SPECIAL DISTRICTS |        |              |           |      |        |
|-------------------|--------|--------------|-----------|------|--------|
| TYPE              | SYMBOL | NAME         | ARL/M NO. | TYPE | SYMBOL |
| FIRE              | FD     | NEVERSINK    | FD092     |      |        |
| SCHOOL            | SCH    | TRIVALLEY    | 4842011   |      |        |
| AGRICULTURAL      | AD     | AG. DIST. #4 | AD004     |      |        |

| LEGEND                    |     |                       |
|---------------------------|-----|-----------------------|
| STATE OR COUNTY LINE      | --- | TAX MAP BLOCK NO.     |
| CITY/TOWN OR VILLAGE LINE | --- | FILED PLAN LOT NO.    |
| BLOCK LIMIT               | --- | FILED PLAN BLOCK NO.  |
| SPECIAL DISTRICT LINE     | --- | TAX MAP LOT NO.       |
| EASEMENT LINE             | --- | AREA (From Deed)      |
| PROPERTY LINE             | --- | AREA (CALCULATED)     |
| FILED PLAN LOT LINE       | --- | DIMENSION (From Deed) |
| PATENT LINE               | --- | DIMENSION (Searched)  |
| MATCH LINE                | --- | STREAM                |

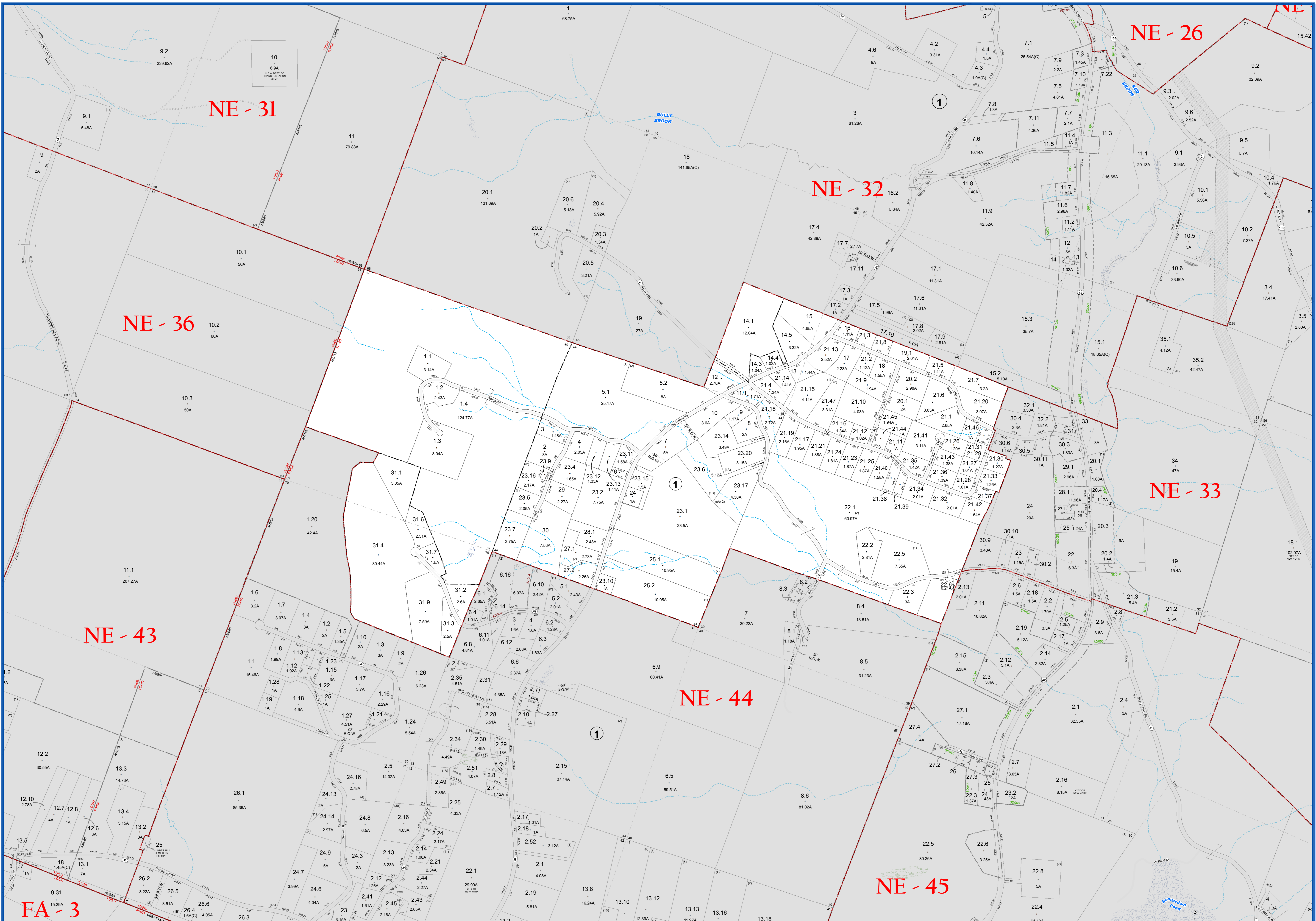


**TOWN OF NEVERSINK**  
 SULLIVAN COUNTY, NEW YORK  
 North American datum 1983, State Plane New York East Feet

Photo No: 10-206,205 Date of Map: 12/12/1989  
 Date of Photo: 6/5/1984 Scale: 1" = 100'  
 Section No: 39

Current to: 10/17/2018





**SULLIVAN COUNTY TAX MAP DEPARTMENT**  
 FOR TAX PURPOSES ONLY  
 NOT TO BE USED FOR CONVEYANCE

LEGEND APPLIES ONLY TO THE UNSHADED PORTION OF THE MAP

North American Datum 1983, New York East

**Sullivan County Catskills**  
 Division of Opportunity  
 Office of Real Property Services  
 Sullivan County Government Center  
 100 North St., Monticello, NY 12701  
 Phone: (845) 897-2221

| REVISION TABLE |   |
|----------------|---|
| DATE           | CHANGES   |
| 3/13/2018      | Combo 40-1-19.2 void Now 40-1-19.1                |
| 10/29/2018     | Subdivided parcel 40-1-5 into 9 & 15.2            |
| 8/19/2013      | Lot Imp 40-1-23.14 into 23.14&23.16               |
| 8/19/2013      | Lot Imp 40-1-23.17 into 23.17&23.19               |
| 2/7/2013       | ROW abandoned 40-1-23.6&23.14                     |
| 8/30/2012      | Combo 40-1-21.22 void and now pl21.6              |
| 8/20/2012      | 2 Lot sub 40-1-25 into 25.1&25.2                  |
| 12/27/2010     | Lot Imp 40-1-28 into 28.1 & 28.2                  |
| DATE           | CHANGES   |
| 12/27/2010     | Combo 40-1-28.2 void now pl21-1-27                |
| 11/25/2009     | Lot Imp 40-1-31.1 into 31.1 & 31.11               |
| 11/25/2009     | Combo 40-1-31.11 now void and now pl31-1-1.4      |
| 9/13/2002      | Split 40-1-22.1 by deed# 3151826 into 22.1 & 22.4 |
| 11/10/2005     | Merged 40-1-11.2 & 21.18 into 21.18               |
| 5/13/2005      | 2 Lot Sub 40-1-23.8 into 23.8 & 23.17             |
| 5/8/2003       | Merged 40-1-21.38 & 40-1-21.48 into 40-1-21.38    |
| 9/13/2002      | Lot Imp 40-1-21.40 into 21.40 & 21.48             |

| SPECIAL DISTRICTS |        |                         |            |
|-------------------|--------|-------------------------|------------|
| TYPE              | SYMBOL | NAME                    | ARL.M. NO. |
| FIRE              | FD     | GRAHAMSVILLE            | FD000      |
| FIRE              | FD     | NEVERSINK               | FD002      |
| SCHOOL            | SCH    | TRIVALLEY               | 45A201     |
| AGRICULTURAL      | AD     | AG. DIST. #4            | AD004      |
| AMBULANCE         | AMB    | GRAHAMSVILLE AMB. DIST. | AMB65      |

| LEGEND                    |                       |
|---------------------------|-----------------------|
| STATE OR COUNTY LINE      | TAX MAP BLOCK NO.     |
| CITY/TOWN OR VILLAGE LINE | FLEED PLAN LOT NO.    |
| BLOCK LIMIT               | FLEED PLAN BLOCK NO.  |
| SPECIAL DISTRICT LINE     | TAX MAP LOT NO.       |
| EASEMENT LINE             | AREA (From Deed)      |
| PROPERTY LINE             | AREA (2A/2C)          |
| FLEED PLAN LOT LINE       | DIMENSION (From Deed) |
| PATENT LINE               | DIMENSION (Sched)     |
| MATCHLINE                 | STREAM                |

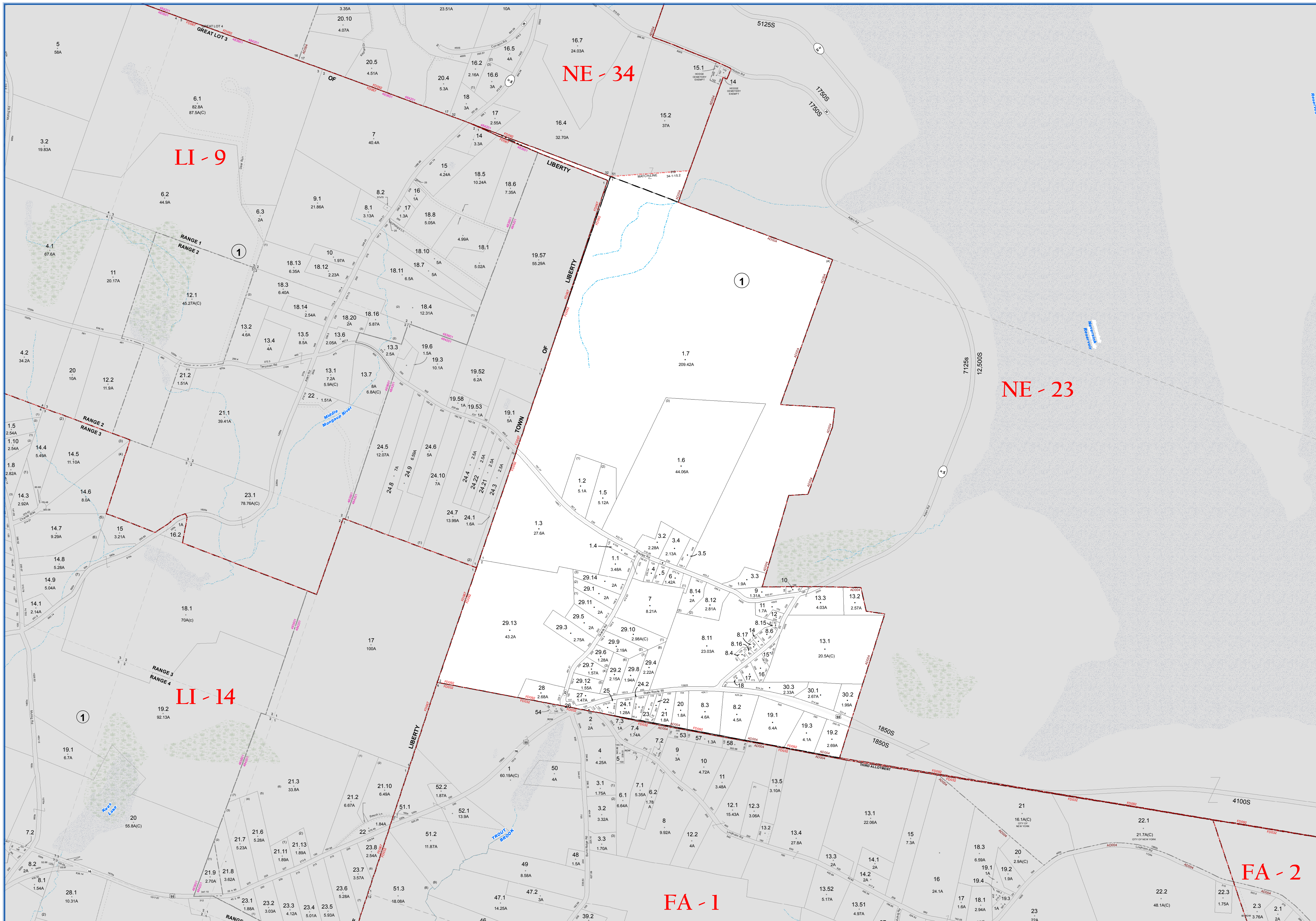
**TOWN OF NEVERSINK**  
 SULLIVAN COUNTY, NEW YORK  
 North American datum 1983, State Plane New York East Feet

Photo No: 10-204-205-206 Date of Map: 12/8/1995  
 Date of Photo: 6/5/1994 Scale: 1" = 400'  
 Section No: 40

SECTION INDEX

Current to: 10/17/2018





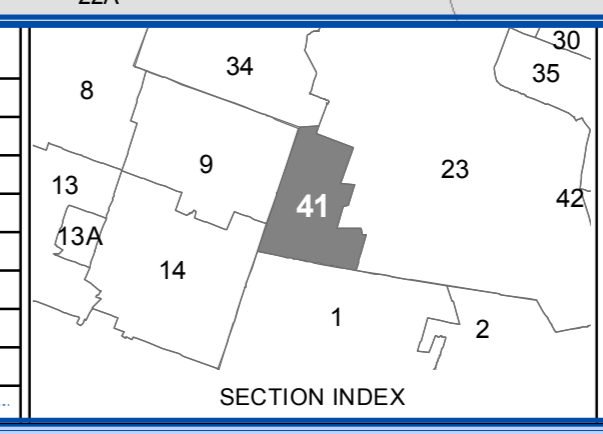
**SULLIVAN COUNTY TAX MAP DEPARTMENT**  
 FOR TAX PURPOSES ONLY  
 NOT TO BE USED FOR CONVEYANCE  
 LEGEND APPLIES ONLY TO THE UNSHADED PORTION OF THE MAP  
 North American Datum 1983, New York East



| REVISION TABLE |         |      |         |
|----------------|---------|------|---------|
| DATE           | CHANGES | DATE | CHANGES |
| 9/22/2000      |         |      |         |

| SPECIAL DISTRICTS |        |                   |          |
|-------------------|--------|-------------------|----------|
| TYPE              | SYMBOL | NAME              | ARLM NO. |
| SCHOOL            | SCH    | TRI-WALLEY        | 484201   |
| SCHOOL            | SCH    | LIBERTY           | 483601   |
| FIRE              | FD     | NEVERSINK         | FD0001   |
| FIRE              | FD     | LIBERTY JOINT FD. | FD0007   |
| FIRE              | FD     | LOCH SHELDRAKE    | FD0032   |
| AGRICULTURAL      | AD     | AG. DIST. #4      | AD0004   |

| LEGEND               |                      |                           |                       |
|----------------------|----------------------|---------------------------|-----------------------|
| STATE OR COUNTY LINE | TAX MAP BLOCK NO.    | CITY/TOWN OR VILLAGE LINE | FILED PLAN LOT NO.    |
| BLOCK LIMIT          | FILED PLAN BLOCK NO. | EASEMENT LINE             | AREA (From Deed)      |
| PROPERTY LINE        | AREA (Salvaged)      | FILED PLAN LOT LINE       | DIMENSION (From Deed) |
| PATENT LINE          | DIMENSION (Scribed)  | MATCHLINE                 | STREAM                |



**TOWN OF NEVERSINK**  
 SULLIVAN COUNTY, NEW YORK  
 North American datum 1983, State Plane New York East Feet

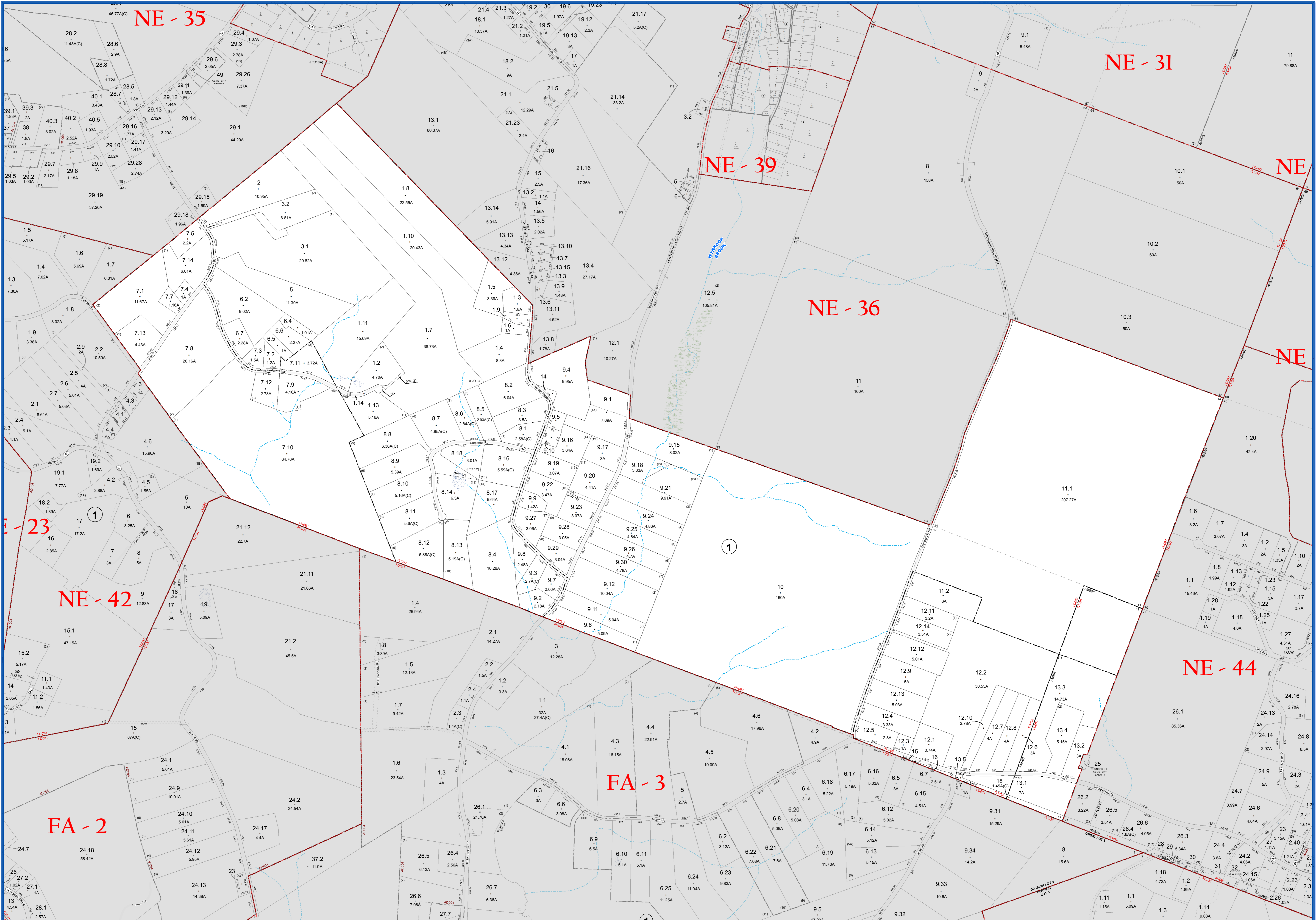
Photo No: 9-228-227 Date of Map: 12/8/1995  
 Date of Photo: 6/5/1994 Scale: 1" = 400'  
 Section No: 41

Current to: 10/17/2018









**SULLIVAN COUNTY TAX MAP DEPARTMENT**  
 FOR TAX PURPOSES ONLY  
 NOT TO BE USED FOR CONVEYANCE

**LEGEND APPLIES ONLY TO THE UNSHADED PORTION OF THE MAP**

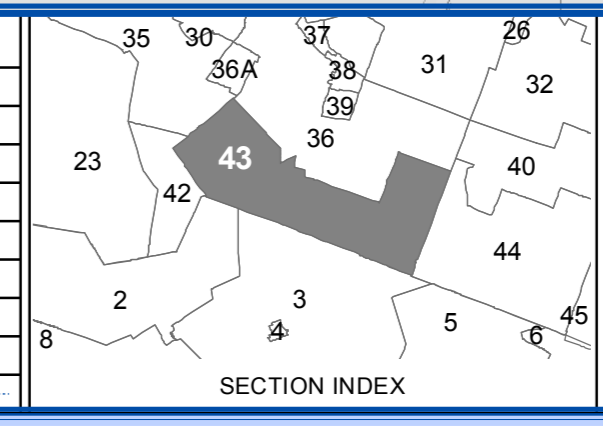
North American Datum 1983, New York East

Owned & Maintained by:  
**Office of Real Property Services**  
 Sullivan County Government Center  
 100 North St., Monticello, NY 12701  
 Phone: (849) 897-2221

| REVISION TABLE |  | REVISION TABLE |   |
|----------------|--|----------------|---|
| DATE           | CHANGES  | DATE           | CHANGES   |
| 12/11/2017     | Lot Imp 43-1-9, 18 into 9, 18 & 9, 32          | 11/29/2007     | Merged 43-1-8, 15 into 43-1-8, 14                   |
| 12/11/2017     | Combo 43-1-9, 25 void now p/a 43-1-9, 21       | 02/25/2007     | split 43-1-8, 15 into 15 & 8, 15, shaded 3388/91    |
| 3/23/2012      | Lot Imp 43-1-7 into 7 & 1, 1, 15               | 02/25/2007     | Updated acreage due to conveyance by deed 146114    |
| 3/23/2012      | Combo 43-1-15 void and now p/a 43-1-2          | 9/11/2007      | Updated Road Frontage for 43-1-12 to 2011, not 2011 |
| 12/27/2010     | Combo 43-1-17 void now p/a 43-1-13, 5          | 2/21/2007      | Merged 34-1-12, 4 & 43-1-9, 4 into 43-1-9, 4        |
| 2/11/2009      | 2 Lot Subdiv of 43-1-7 into 7, 1 & 7, 1, 14    | 2/21/2007      | 36-1-31 nka 43-1-14 due to mapping probs            |
| 9/16/2008      | Lot Imp 43-1-13, 1 into 13, 1 & 13, 5, 350/259 | 2/2/2006       | Merged 36-1-12, 3 and 43-1-9, 1 into 43-1-9, 1      |
| 3/18/2008      | Combo 43-1-9, 31 void and now p/a 43-1-9, 20   | 3/1/2005       | Merged 43-1-7, 8 & 42-1-1 into 42-1-1               |

| SPECIAL DISTRICTS |        |                         |          |
|-------------------|--------|-------------------------|----------|
| TYPE              | SYMBOL | NAME                    | ARLM NO. |
| FIRE              | FD     | GRAHAMSVILLE            | FD000    |
| FIRE              | FD     | NEVERSINK               | FD002    |
| FIRE              | FD     | WOODBURNE               | FD031    |
| SCHOOL            | SCH    | TRI-VALLEY              | 484201   |
| AGRICULTURAL      | AD     | AG. DIST. 44            | AD004    |
| AMBULANCE         | AMB    | GRAHAMSVILLE AMB. DIST. | AMB65    |

| LEGEND                    |                      |
|---------------------------|----------------------|
| STATE OR COUNTY LINE      | TAX MAP BLOCK NO.    |
| CITY/TOWN OR VILLAGE LINE | FILED PLAN LOT NO.   |
| BLOCK/LINE                | FILED PLAN BLOCK NO. |
| SPECIAL DISTRICT LINE     | TAX MAP LOT NO.      |
| EASEMENT LINE             | AREA (From Deed)     |
| PROPERTY LINE             | AREA (Callaway)      |
| FILED PLAN LOT LINE       | FILED PLAN LOT NO.   |
| PATENT LINE               | DIMENSION (Square)   |
| MATCH LINE                | STREAM               |

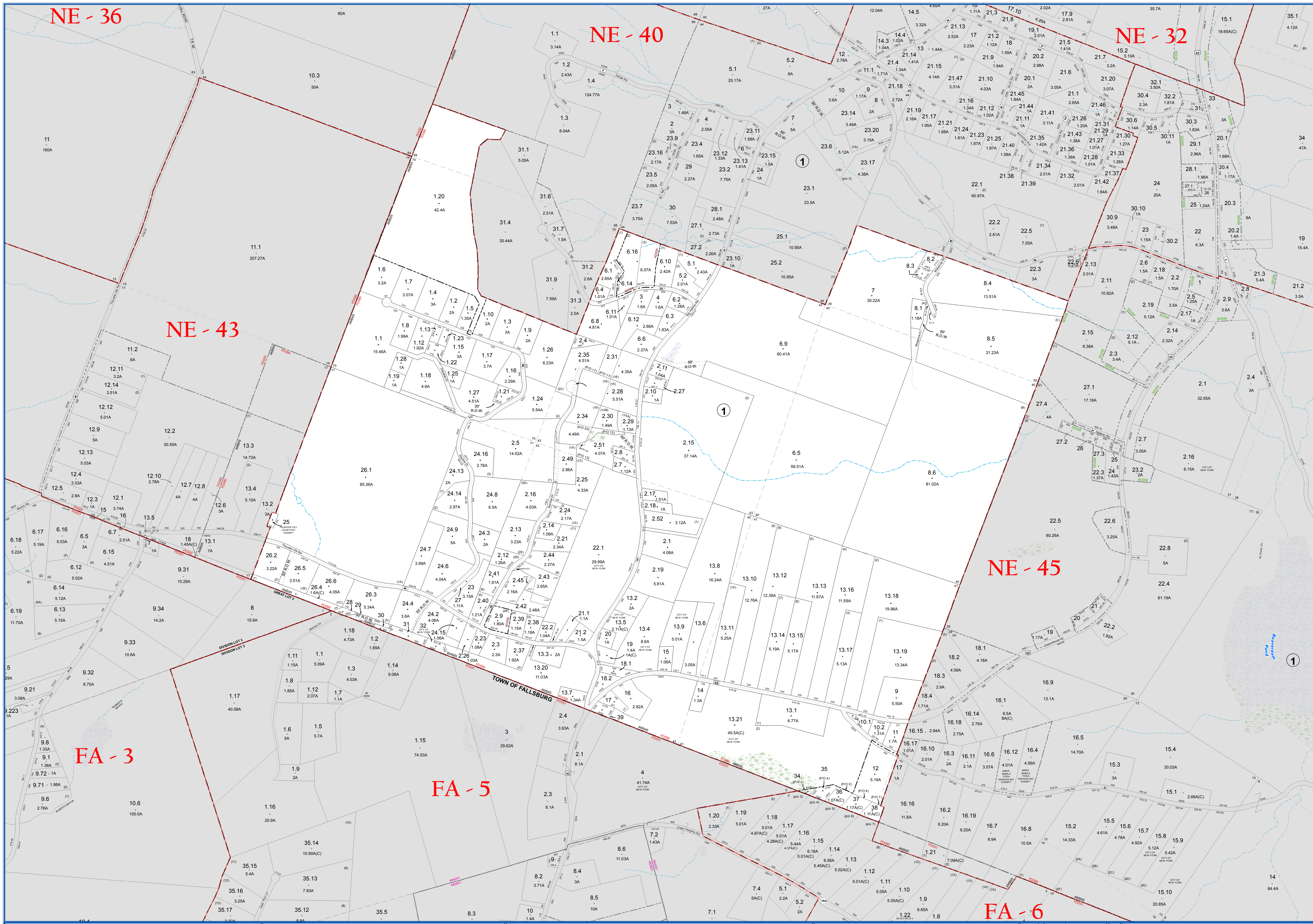


**TOWN OF NEVERSINK**  
 SULLIVAN COUNTY, NEW YORK  
 North American datum 1983, State Plane New York East Feet

Photo No: 9228,229 Date of Map: 12/8/1995  
 Date of Photo: 6/5/1994 Scale: 1" = 400'  
 Section No: 43

TAX MAP  
 Current to: 10/17/2018





**SULLIVAN COUNTY TAX MAP DEPARTMENT**  
 FOR TAX PURPOSES ONLY  
 NOT TO BE USED FOR CONVEYANCE

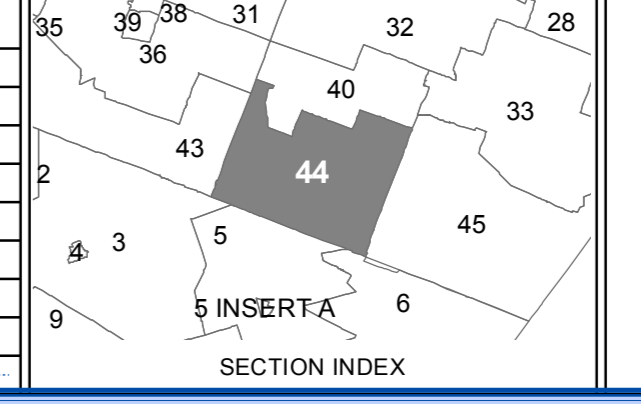
**LEGEND APPLIES ONLY TO THE UNSHADED PORTION OF THE MAP**

Office of Real Property Services  
 Sullivan County Government Center  
 100 North St., Monticello, NY 12701  
 Phone: (849) 897-2221

| REVISION TABLE |  |
|----------------|--|
| DATE           | CHANGES                                      |
| 3/14/2013      | Combo44-1-2-53&2-55 void row p10 2-43        |
| 3/14/2013      | Combo44-1-2-54 void row p10 2-45             |
| 3/14/2013      | Combo44-1-2-56 void row p10 2-42             |
| 3/4/2013       | Lot Imp44-1-2-42, 2-43, 2-45 into 2-53-2-56  |
| 9/13/2012      | Added SDO01 New Sewer Dist                   |
| 10/20/11       | 2 Lot sub 44-1-12 into 2-15 & 2-12           |
| 8/20/10        | 2 Lot sub 44-1-12 into 2-15 & 2-12           |
| 3/16/2010      | portion of ROW removed from parcel 44-1-2-35 |

| SPECIAL DISTRICTS |        |                            |          |
|-------------------|--------|----------------------------|----------|
| TYPE              | SYMBOL | NAME                       | ARLM NO. |
| FIRE              | FD     | GRAHAMSVILLE               | FD090    |
| FIRE              | FD     | NEVERSKIN                  | FD092    |
| FIRE              | FD     | WOODSBOURNE                | FD031    |
| FIRE              | FD     | TRI-VALLEY                 | 484201   |
| AGRICULTURAL      | AD     | AG. DIST. #4               | AD004    |
| AMBULANCE         | AMB    | GRAHAMSVILLE AMB. DIST.    | AMB65    |
| SEWER             | SD     | GRAHAMSVILLE SEWER DIST #1 | SD056    |

| LEGEND                    |                       |
|---------------------------|-----------------------|
| STATE OR COUNTY LINE      | TAX MAP BLOCK NO.     |
| CITY TOWN OR VILLAGE LINE | FLEED PLAN LOT NO.    |
| BLOCK/LOT                 | FLEED PLAN BLOCK NO.  |
| SPECIAL DISTRICT LINE     | TAX MAP LOT NO.       |
| EASEMENT LINE             | AREA (From Deed)      |
| PROPERTY LINE             | AREA (Callaway)       |
| FLEED PLAN LOT LINE       | DIMENSION (From Deed) |
| PATENT LINE               | DIMENSION (Scribed)   |
| MATCHLINE                 | STREAM                |

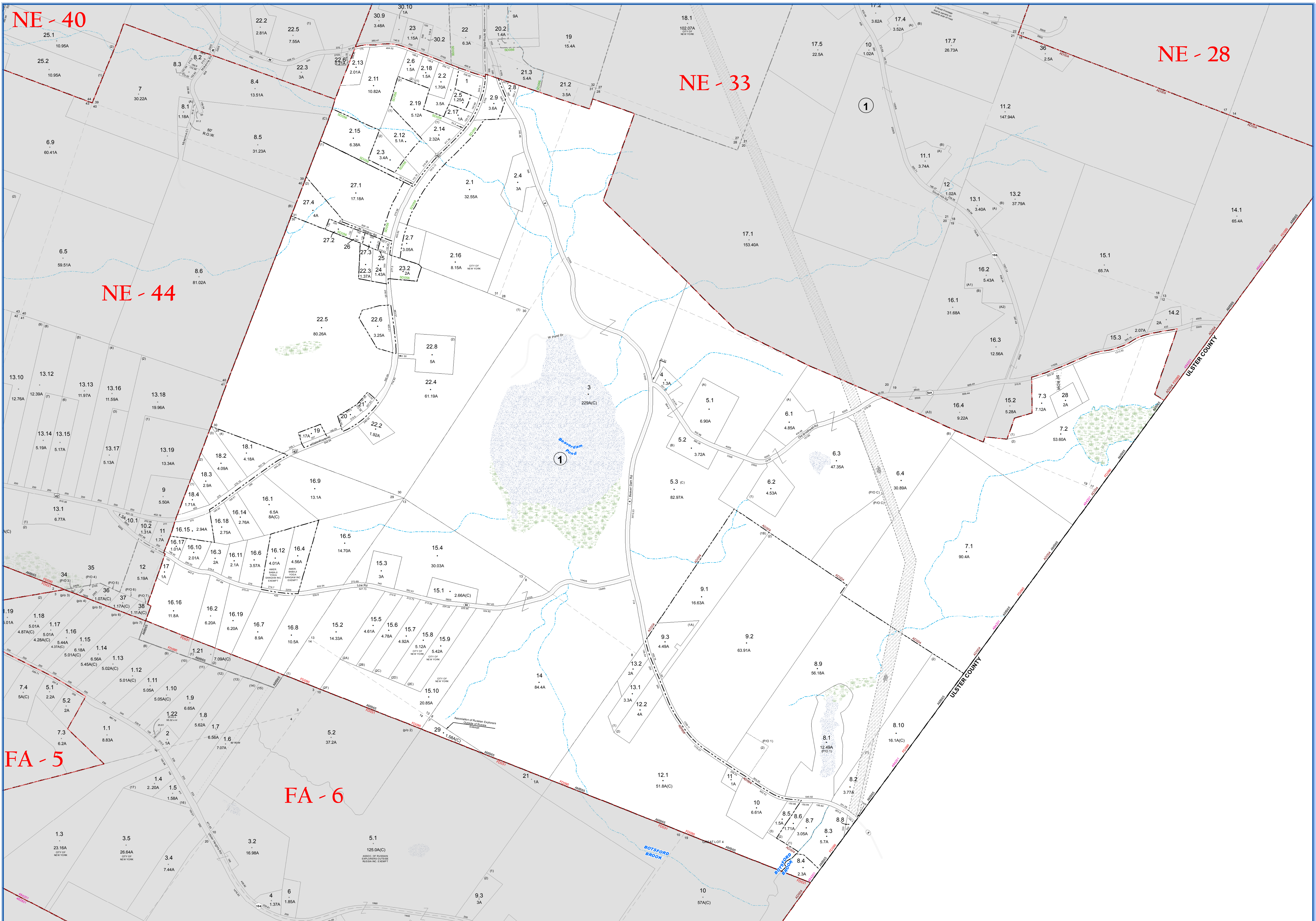


**TOWN OF NEVERSKIN**  
 SULLIVAN COUNTY, NEW YORK  
 North American datum 1983, State Plane New York East Feet

Photo No: 10-205-204 Date of Map: 12/8/1995  
 Date of Photo: 6/5/1994 Scale: 1" = 400'  
 Section No: 44

Current to: 10/17/2018





**SULLIVAN COUNTY TAX MAP DEPARTMENT**  
 FOR TAX PURPOSES ONLY  
 NOT TO BE USED FOR CONVEYANCE

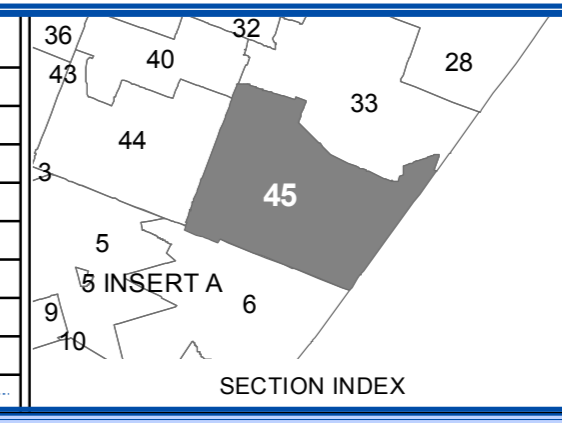
**Sullivan County Catskills**  
 Office of Real Property Services  
 Sullivan County Government Center  
 100 North St., Monticello, NY 12701  
 Phone: (845) 897-2221

North American Datum 1983, New York East

| REVISION TABLE |  |            |  |
|----------------|--|------------|--|
| DATE           | CHANGES                                | DATE       | CHANGES  |
| 9/30/2017      | Lot Imp 45-1-8.1 into 8.1 & 8.11       | 5/8/2009   | 3 Lot sub 45-1-5 into 5.1, 5.2 & 5.3           |
| 9/30/2017      | Combo 45-1-8.11 void now pto 8.9       | 5/8/2009   | 50' gap between 45-1-5 & 45-1-3                |
| 4/1/2016       | 2 Lot Sub 45-1-22.4 into 22.4 & 22.8   | 11/5/2008  | 2 Lot Amended Subdiv of 45-1-16.2 & 16.19      |
| 3/9/2016       | Lot Imp 45-1-6.3 into 6.3 & 6.5        | 9/1/2008   | 2 Lot Subdiv of 45-1-16.2 into 16.2 & 16.19    |
| 3/9/2016       | Combo 45-1-6.5 void now pto 6.4        | 12/22/2006 | 2 Lot Sub 45-1-9.1 into 9.1 & 9.3              |
| 11/26/2012     | 2 Lot sub 45-1-7.2 into 7.2 & 7.3      | 10/24/2006 | 2 Lot Sub 45-1-8.2 into 8.2 & 8.10             |
| 9/13/2012      | Added SDOO1 New Sewer Dist             | 10/24/2006 | 2 Lot Sub 45-1-15.2 into 15.2 & 15.5           |
| 5/8/2009       | 3 Lot sub 45-1-6.1 into 6.1, 6.3 & 6.4 | 1/27/2006  | 2 Lot Sub 45-1-27.1 into 45-1-27.1 & 45-1-27.4 |

| SPECIAL DISTRICTS |        |                            |           |
|-------------------|--------|----------------------------|-----------|
| TYPE              | SYMBOL | NAME                       | ARLIM NO. |
| FIRE              | FD     | GRAHAMSVILLE               | FD000     |
| FIRE              | FD     | WOODBORNE                  | FD001     |
| SCHOOL            | SCH    | TRIVALLEY                  | 48201     |
| SCHOOL            | SCH    | FALLSBURG                  | 48201     |
| AGRICULTURAL      | AD     | AG. DIST #4                | AD004     |
| AMBULANCE         | AMB    | GRAHAMSVILLE AMB. DIST.    | AMB05     |
| SEWER             | SD     | GRAHAMSVILLE SEWER DIST #1 | SD056     |

| LEGEND                    |                       |
|---------------------------|-----------------------|
| STATE OR COUNTY LINE      | TAX MAP BLOCK NO.     |
| CITY TOWN OR VILLAGE LINE | FEED PLAN LOT NO.     |
| BLOCK LIMIT               | FEED PLAN BLOCK NO.   |
| SPECIAL DISTRICT LINE     | TAX MAP LOT NO.       |
| EASEMENT LINE             | AREA (From Deed)      |
| PROPERTY LINE             | AREA (Call/Map)       |
| FILED PLAN LOT LINE       | DIMENSION (From Deed) |
| PATENT LINE               | DIMENSION (Scribed)   |
| MATCHLINE                 | STREAM                |



**TOWN OF NEVERSINK**  
 SULLIVAN COUNTY, NEW YORK  
 North American datum 1983, State Plane New York East Feet

Photo No: 10-203,204 Date of Map: 3/29/1996  
 Date of Photo: 6/5/1994 Scale: 1" = 400'  
 Section No: 45

Current to: 10/17/2018