

APPROVED BY  
STATE BOARD OF EQUALIZATION AND ASSESSMENT

CASE NO. \_\_\_\_\_ AUTHORIZED SIGNATURE \_\_\_\_\_

APPROVED BY  
STATE BOARD OF EQUALIZATION AND ASSESSMENT

CASE NO. \_\_\_\_\_ DATE \_\_\_\_\_ DIRECTOR OF EQUALIZATION \_\_\_\_\_

**AERO SERVICE CORPORATION**  
A DIVISION OF LITTON INDUSTRIES  
210 E. COURTLAND ST., PHILADELPHIA, PA. 19120

FOR TAX PURPOSES ONLY  
NOT TO BE USED FOR CONVEYANCE

UPDATED TO	
1	MAR 28, 1968
2	JUNE 1, 1969
3	JUNE 1, 1970
4	JAN 6, 1971
5	MAY 24, 1973
6	AUG 7, 1974
7	FEB 26, 1976
8	JAN 30, 1978
9	AUG 4, 1978
10	MAR 29, 1979
11	SEPT 23, 1982
12	APR 8, 1985
13	SEPT 16, 1985
14	JULY 27, 1986
15	MAR 23, 1987
16	DEC 17, 1987
17	JUN 30, 1988
18	OCT 14, 1988
19	MAR 25, 1989
20	DEC 19, 1989
21	MAY 18, 1990
22	OCT 24, 1990
23	JULY 2, 1991
24	JAN 10, 1992
25	SEPT 14, 1992
26	JUN 24, 1993
27	OCT 14, 1998
28	APR 18, 1996
29	AUG 21, 1996
30	MAY 18, 1990
31	MAR 17, 1997
32	FEB 5, 1999
33	JULY 8, 1998
34	MAY 3, 1999
35	MAY 11, 2000
36	SEPT 2, 2004
37	AUG 14, 2009
38	
39	
40	
41	
42	
43	
44	
45	
46	
47	
48	
49	
50	
51	
52	
53	
54	

LEGEND	
STATE OR COUNTY LINE	---
CITY TOWN OR VILLAGE LINE	---
BLOCK LIMIT	---
SPECIAL DISTRICT LINE	---
SEASMENT LINE	---
PROPERTY PARCEL LINE	---
FILED PLAN LOT LINE	---
PATENT LINE	---
MATCH LINE	---
TAX MAP BLOCK NO.	(1)
FILED PLAN BLOCK NO.	(15)
TAX MAP LOT NO.	(2)
AREA (From Dred)	13.6A
AREA (Submerged)	14.2A(C)
DIMENSION (From Dred)	28
DIMENSION (Swamp)	275
STREAM	---

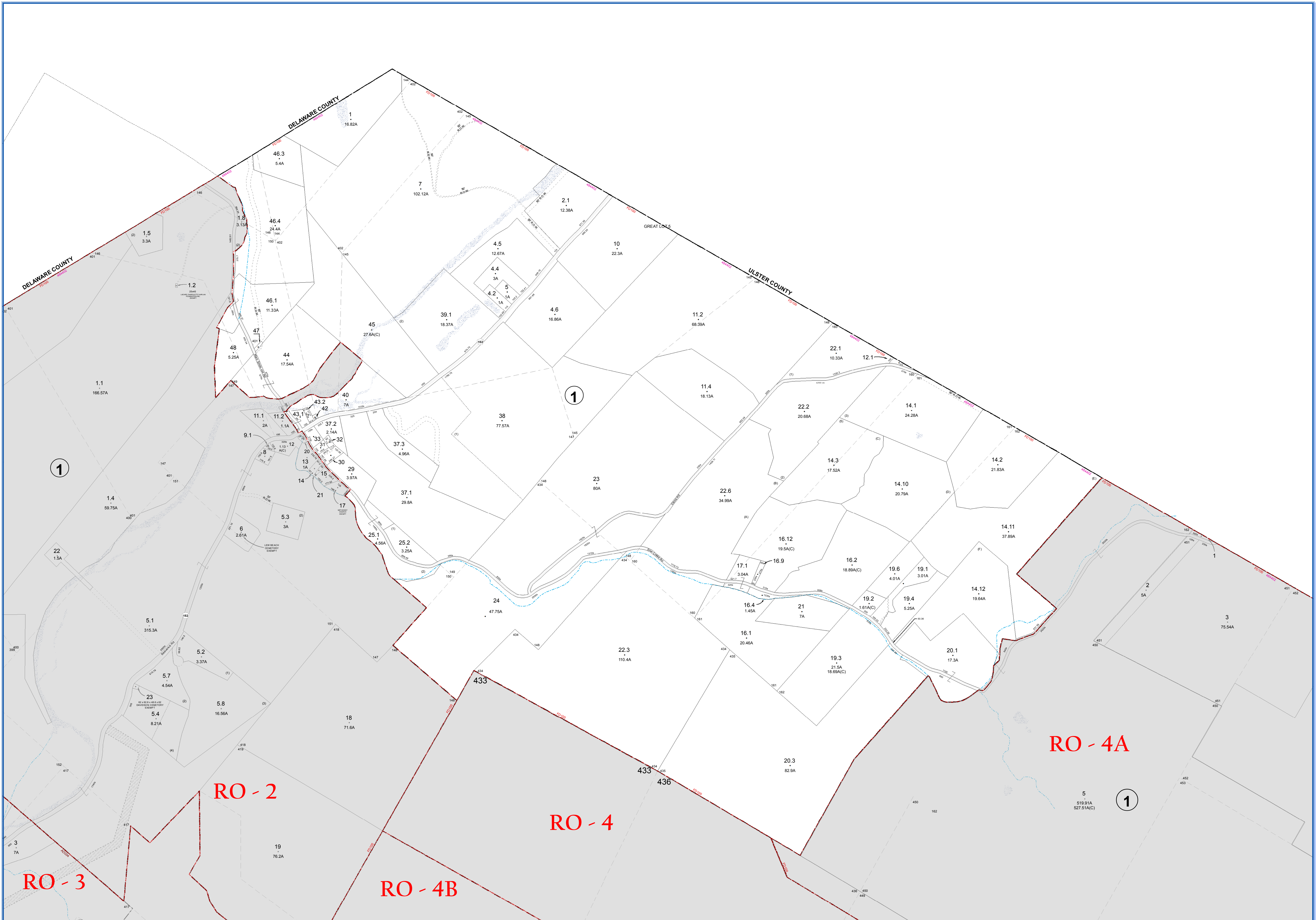
**SULLIVAN COUNTY NEW YORK**

Photo No: \_\_\_\_\_ Date of Photo: 6-5-64 Date of Map: 1-17-66 Scale: 1" = 2,400'

O.R.P.S. UPDATED \_\_\_\_\_ TAX MAP SUPERVISOR \_\_\_\_\_

**Town of Rockland**

KEY MAP



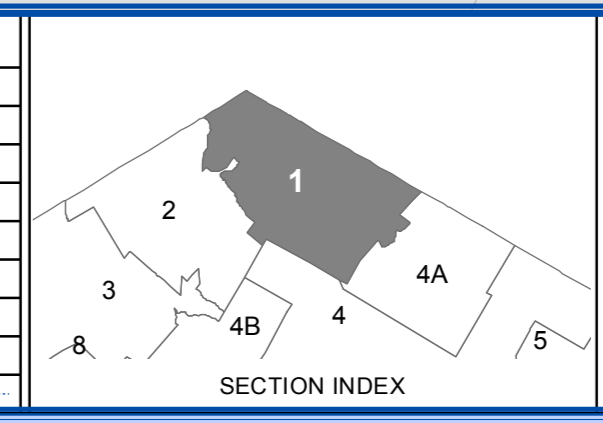
**SULLIVAN COUNTY  
TAX MAP DEPARTMENT**  
FOR TAX PURPOSES ONLY  
NOT TO BE USED FOR CONVEYANCE  
LEGEND APPLIES ONLY TO THE  
UNSHADED PORTION OF THE MAP  
North American Datum 1983, New York East

**Sullivan  
COUNTY CATSKILLS**  
Municipality of Opportunity  
Owned & Maintained by:  
**Office of Real Property Services**  
Sullivan County Government Center  
100 North St. Monticello, NY 12701  
Phone: (845) 897-2221

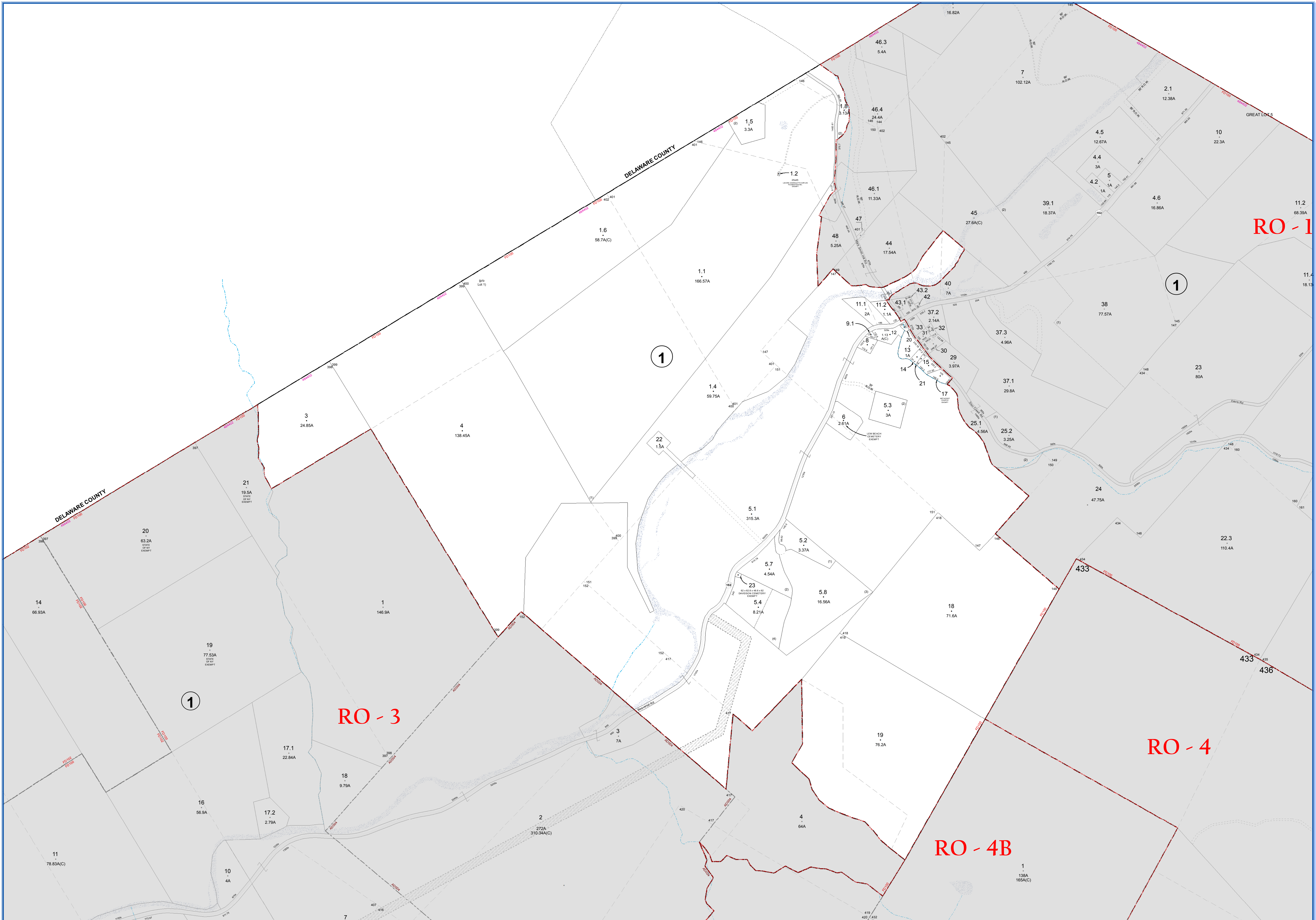
REVISION TABLE			
DATE	CHANGES	DATE	CHANGES
3/27/2015		2/28/2012	Comb'd 1-1-39.3 into 7
3/10/2016	Comb'd 1-1-22.3 and 22.8	12/20/2011	Comb'd 1-1-39.4 into 38
3/10/2016	Combined 1-1-17.3 with 22.3	6/28/2011	Comb'd 2-5-1.7 into 1-1.49
3/10/2016	Combined 1-1-17.3 with 22.3	2/14/2011	Comb'd 1-1-11.1, 11.5 into 11.4
2/26/2013	Redrew Beaverkill Mountain Corp. boundary	3/29/2010	Comb'd 1-1-27.2 into 39.4
9/18/2012	1-1-14.7 relocated	3/29/2010	Comb'd 1-1-27.1 into 38
6/21/2012	Comb'd 1-1-17.2 into 22.8	3/26/2010	Subdiv. 1-1-14.3 & 22.3 into 6 Lots
5/10/2012	Redrew 1-1-24 per Sherwood '39 Map	2/19/2010	Comb'd 1-1-25.3 into 29

SPECIAL DISTRICTS			
TYPE	SYMBOL	NAME	ARLM NO.
SCHOOL	SCH	LIVINGSTON MANOR	484402
FIRE	FD	BEAVERKILL VALLEY	FD700
FIRE	FD	FIRE PROTECTION	FD101

LEGEND			
STATE OR COUNTY LINE	TAX MAP BLOCK NO.		(1)
CITY/TOWN OR VILLAGE LINE	FILED PLAN LOT NO.		(2)
BLOCK LIMIT	FILED PLAN BLOCK NO.		(3)
SPECIAL DISTRICT LINE	TAX MAP LOT NO.		(4)
EASEMENT LINE	AREA (From Deed)	13.6A	
PROPERTY LINE	AREA (As Shown)	14.2A(C)	
FILED PLAN LOT LINE	DIMENSION (From Deed)	2.6	
PATENT LINE	DIMENSION (Scribed)	079	
MATCH LINE	STREAM		



**TOWN OF ROCKLAND**  
SULLIVAN COUNTY, NEW YORK  
North American datum 1983, State Plane New York East Feet  
Photo No: 11-189, 190 Date of Map: 12/12/1996  
Date of Photo: 6/5/1994 Scale: 1" = 400'  
Section No: 1  
Current to: 10/17/2018



**SULLIVAN COUNTY TAX MAP DEPARTMENT**  
 FOR TAX PURPOSES ONLY  
 NOT TO BE USED FOR CONVEYANCE

**LEGEND APPLIES ONLY TO THE UNSHADED PORTION OF THE MAP**

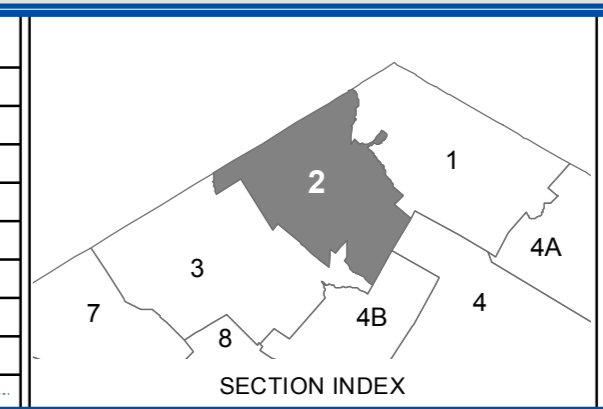
North American Datum 1983, New York East

Owned & Maintained by:  
**Office of Real Property Services**  
 Sullivan County Government Center  
 100 North St. Monticello, NY 12701  
 Phone: (845) 897-2221

REVISION TABLE			
DATE	CHANGES	DATE	CHANGES
2/3/2016	Split 2-1-1 into 1.1 and 1.8		
6/28/2011	Split 2-1-1.4 into 1.4 & 1.7		
6/28/2011	Comb'd 2-1-1.7 into 1.1-1.4B		
3/4/2011	Comb'd 2-1-8 & 10 into 12		
3/2/2010	Subdiv. 2-1-1.1 into 1.1, 1.5, & 1.6		
9/30/2009	Converted to GIS format		

SPECIAL DISTRICTS					
TYPE	SYMBOL	NAME	ARLM NO.	TYPE	SYMBOL
SCHOOL	SCH	LIVINGSTON MANOR	484402		
FIRE	FD	BEAVERKILL VALLEY	FD7003		
FIRE	FD	FIRE PROTECTION	FD101		
AGRI	AD	AG. DISTRICT # 4	AD004		

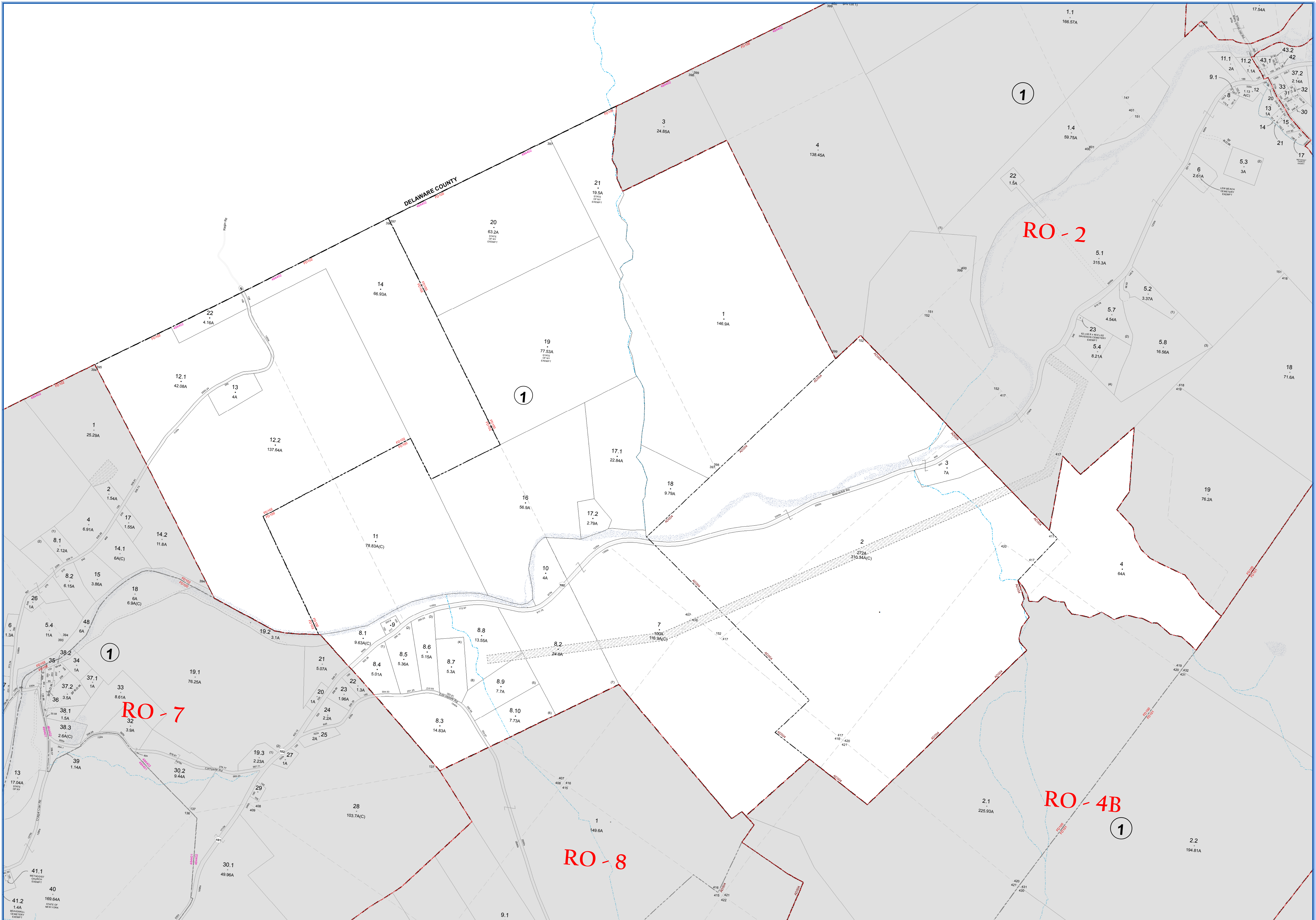
LEGEND	
STATE OR COUNTY LINE	TAX MAP BLOCK NO.
CITY/TOWN OR VILLAGE LINE	FILED PLAN LOT NO.
BLOCK LIMIT	FILED PLAN BLOCK NO.
SPECIAL DISTRICT LINE	TAX MAP LOT NO.
EASEMENT LINE	AREA (From Deed)
PROPERTY LINE	AREA (All-Deed)
FILED PLAN LOT LINE	DIMENSION (From Deed)
PATENT LINE	DIMENSION (Search)
MATCH LINE	STREAM



**TOWN OF ROCKLAND**  
 SULLIVAN COUNTY, NEW YORK  
 North American datum 1983, State Plane New York East Foot

Photo No: 11-189, 190 Date of Map: 12/12/1996  
 Date of Photo: 6/5/1994 Scale: 1" = 400'  
 Section No: 2

Current to: 10/17/2018



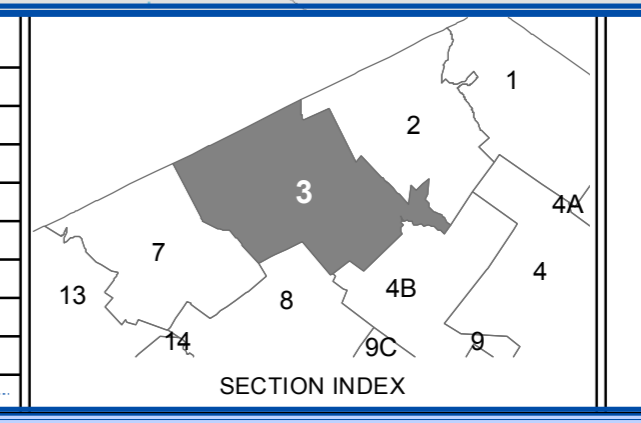
**SULLIVAN COUNTY  
TAX MAP DEPARTMENT**  
FOR TAX PURPOSES ONLY  
NOT TO BE USED FOR CONVEYANCE  
LEGEND APPLIES ONLY TO THE  
UNSHADED PORTION OF THE MAP  
North American Datum 1983, New York East



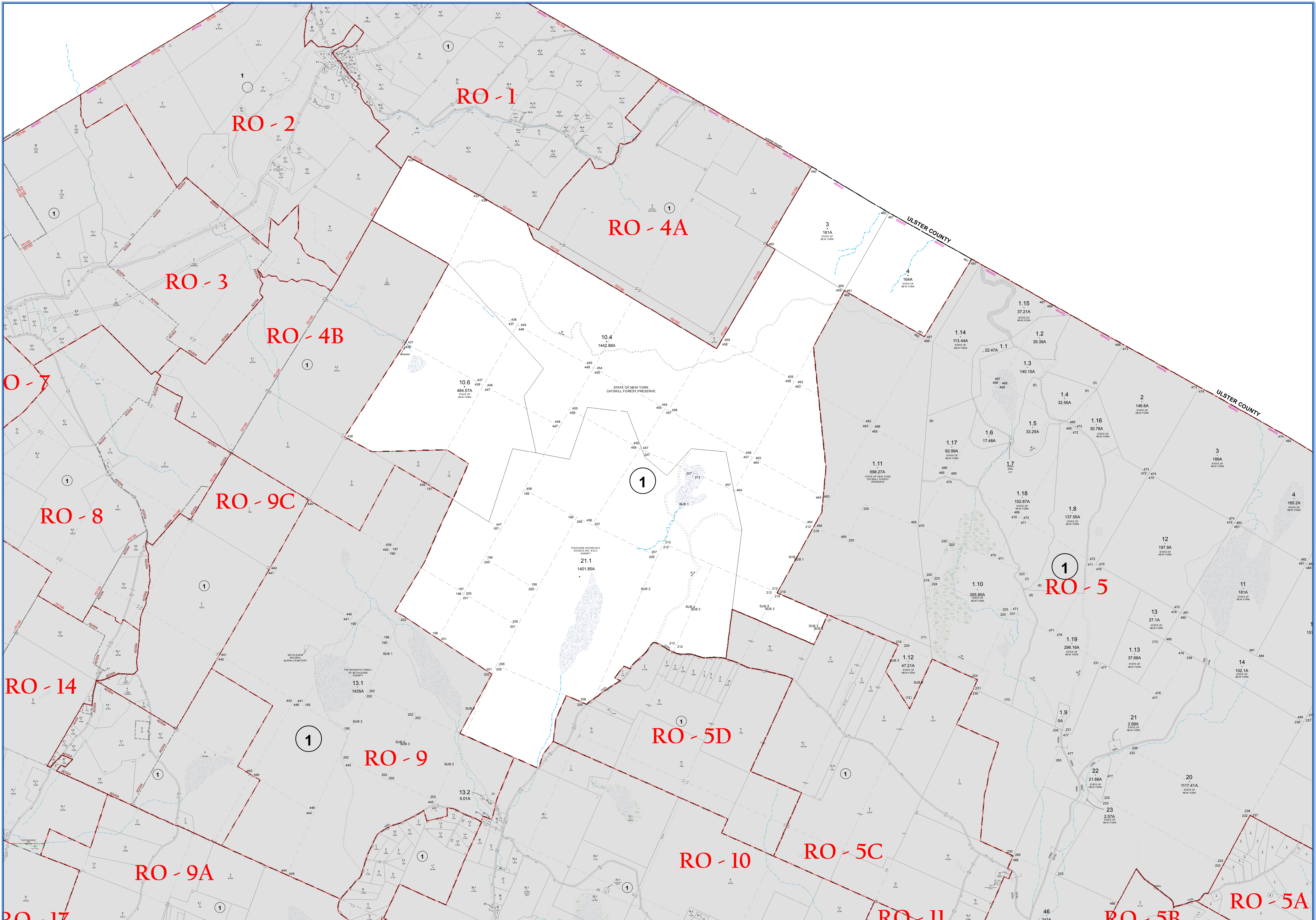
REVISION TABLE	
DATE	CHANGES
9/30/2009	Converted to GIS format

SPECIAL DISTRICTS			
TYPE	SYMBOL	NAME	ARLM NO.
SCHOOL	SCH	LIVINGSTON MANOR	484402
FIRE	FD	BLOOMVILLE VALLEY	FD7003
FIRE	FD	FIRE PROTECTION	FD101
FIRE	FD	ROSCOE/ROCKLAND	FD102
AGRI	AD	AG. DISTRICT # 4	AD004

LEGEND	
STATE OR COUNTY LINE	TAX MAP BLOCK NO.
CITY/TOWN OR VILLAGE LINE	FILED PLAN LOT NO.
BLOCK LIMIT	FILED PLAN BLOCK NO.
SPECIAL DISTRICT LINE	TAX MAP LOT NO.
EASEMENT LINE	AREA (From Deed)
PROPERTY LINE	AREA (SALAMAD)
FILED PLAN LOT LINE	DIMENSION (From Deed)
PATENT LINE	DIMENSION (Sched)
MATCH LINE	STREAM



**TOWN OF ROCKLAND**  
SULLIVAN COUNTY, NEW YORK  
North American datum 1983, State Plane New York East Feet  
Photo No: 10-212, 213 Date of Map: 12/12/1996  
Date of Photo: 6/5/1994 Scale: 1" = 400'  
Section No: 3  
Current to: 10/17/2018



**SULLIVAN COUNTY TAX MAP DEPARTMENT**  
 FOR TAX PURPOSES ONLY  
 NOT TO BE USED FOR CONVEYANCE

**LEGEND APPLIES ONLY TO THE UNSHADED PORTION OF THE MAP**

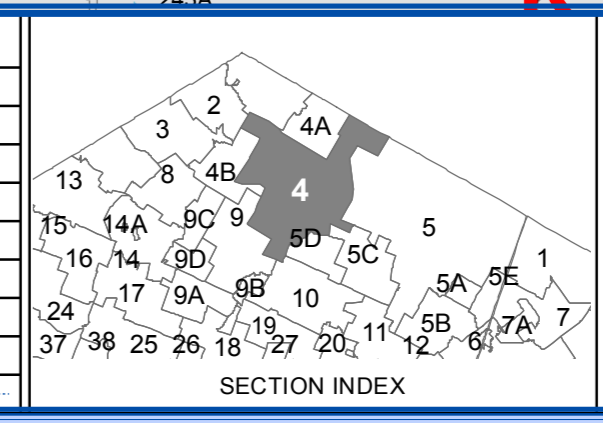
North American Datum 1983, New York East

Owned & Maintained by:  
**Office of Real Property Services**  
 Sullivan County Government Center  
 100 North St. Monticello, NY 12701  
 Phone: (845) 897-2221

REVISION TABLE			
DATE	CHANGES	DATE	CHANGES
9/30/2009	Converted to GIS format		

SPECIAL DISTRICTS			
TYPE	SYMBOL	NAME	ARLID NO.
SCHOOL	SCH	LIVINGSTON MANOR	484402
FIRE	FD	BEAVERKILL VALLEY	FD100
FIRE	FD	FIRE PROTECTION	FD101

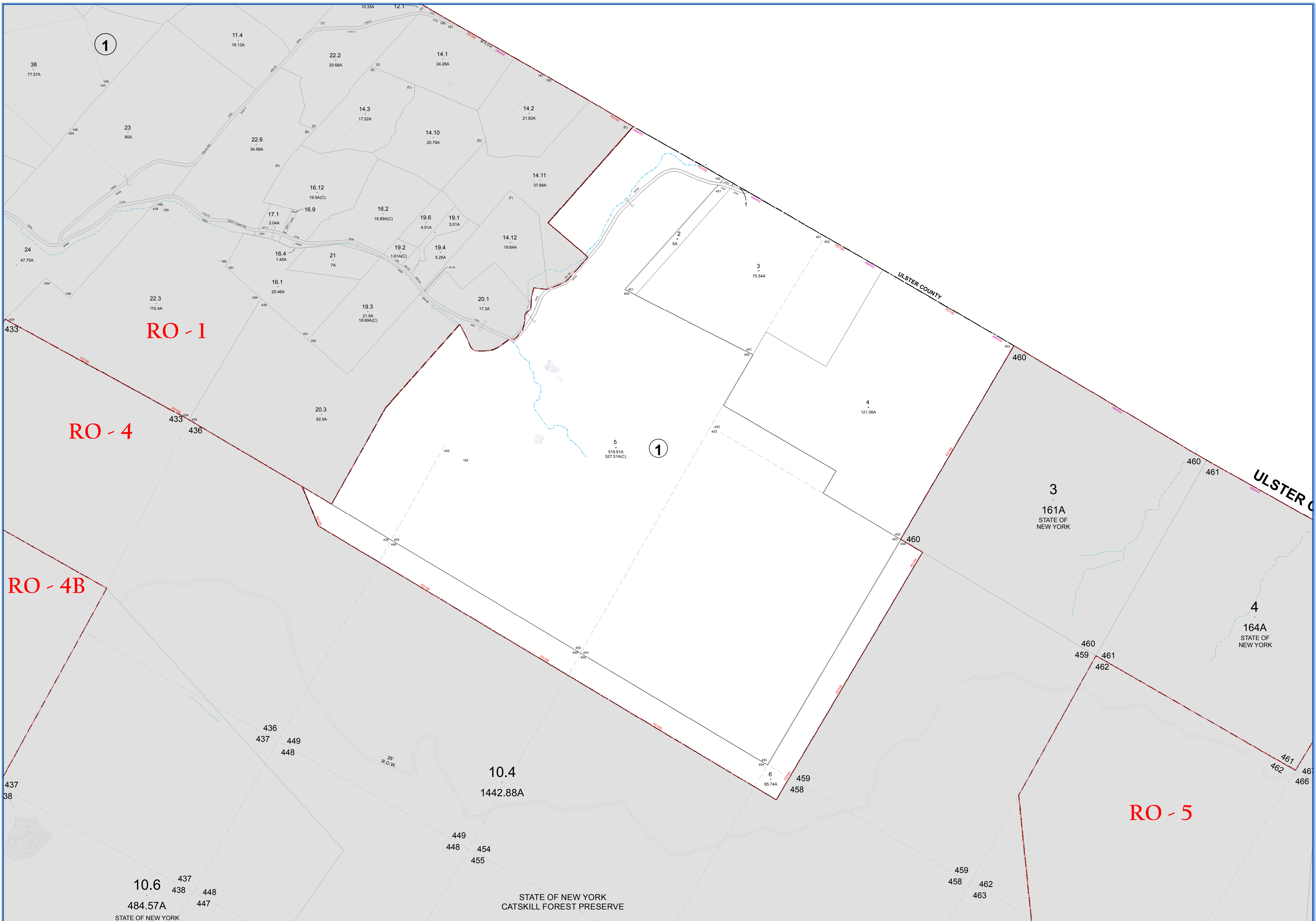
LEGEND	
STATE OR COUNTY LINE	TAX MAP BLOCK NO.
CITY/TOWN OR VILLAGE LINE	FILED PLAN LOT NO.
BLOCK/LIMIT	FILED PLAN BLOCK NO.
SPECIAL DISTRICT LINE	TAX MAP LOT NO.
EASEMENT LINE	AREA (From Deed)
PROPERTY LINE	AREA (Call/Map)
FILED PLAN LOT LINE	DIMENSION (From Deed)
PATENT LINE	DIMENSION (Scared)
MATCHLINE	STREAM



**TOWN OF ROCKLAND TAX MAP**  
 SULLIVAN COUNTY, NEW YORK  
 North American datum 1983, State Plane New York East Feet

Photo No: 11-191-192 Date of Map: 5/23/1979  
 Date of Photo: 6/5/1954 Scale: 1" = 1,000'  
 Section No: 4

Current to: 10/17/2018



**SULLIVAN COUNTY TAX MAP DEPARTMENT**

FOR TAX PURPOSES ONLY  
NOT TO BE USED FOR CONVEYANCE

LEGEND APPLIES ONLY TO THE UNSHADED PORTION OF THE MAP

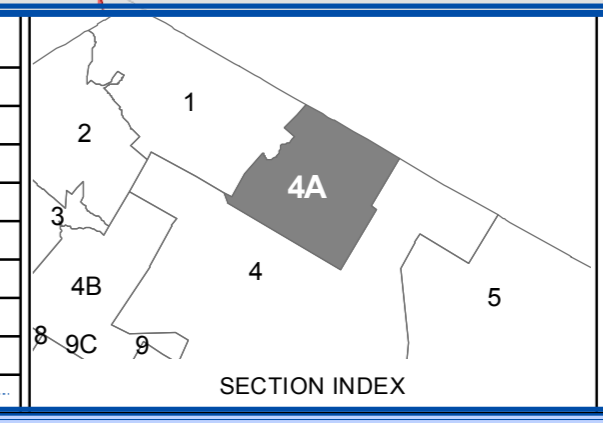
North American Datum 1983, New York East

Owned & Maintained by:  
**Office of Real Property Services**  
Sullivan County Government Center  
100 North St. Monticello, NY 12701  
Phone: (849) 897-2221

REVISION TABLE			
DATE	CHANGES	DATE	CHANGES
9/30/2009	Converted to GIS format		

SPECIAL DISTRICTS			
TYPE	SYMBOL	NAME	ARLM NO.
SCHOOL	SCH	LIVINGSTON MANOR	484402
FIRE	FD	BEAVERKILL VALLEY	FD700
FIRE	FD	FIRE PROTECTION	FD101

LEGEND	
STATE OR COUNTY LINE	TAX MAP BLOCK NO.
CITY/TOWN OR VILLAGE LINE	FILED PLAN LOT NO.
BLOCK LIMIT	FILED PLAN BLOCK NO.
SPECIAL DISTRICT LINE	TAX MAP LOT NO.
EASEMENT LINE	AREA (From Deed)
PROPERTY LINE	AREA (SALAMAD)
FILED PLAN LOT LINE	DIMENSION (From Deed)
PATENT LINE	DIMENSION (Scribed)
MATCH LINE	STREAM



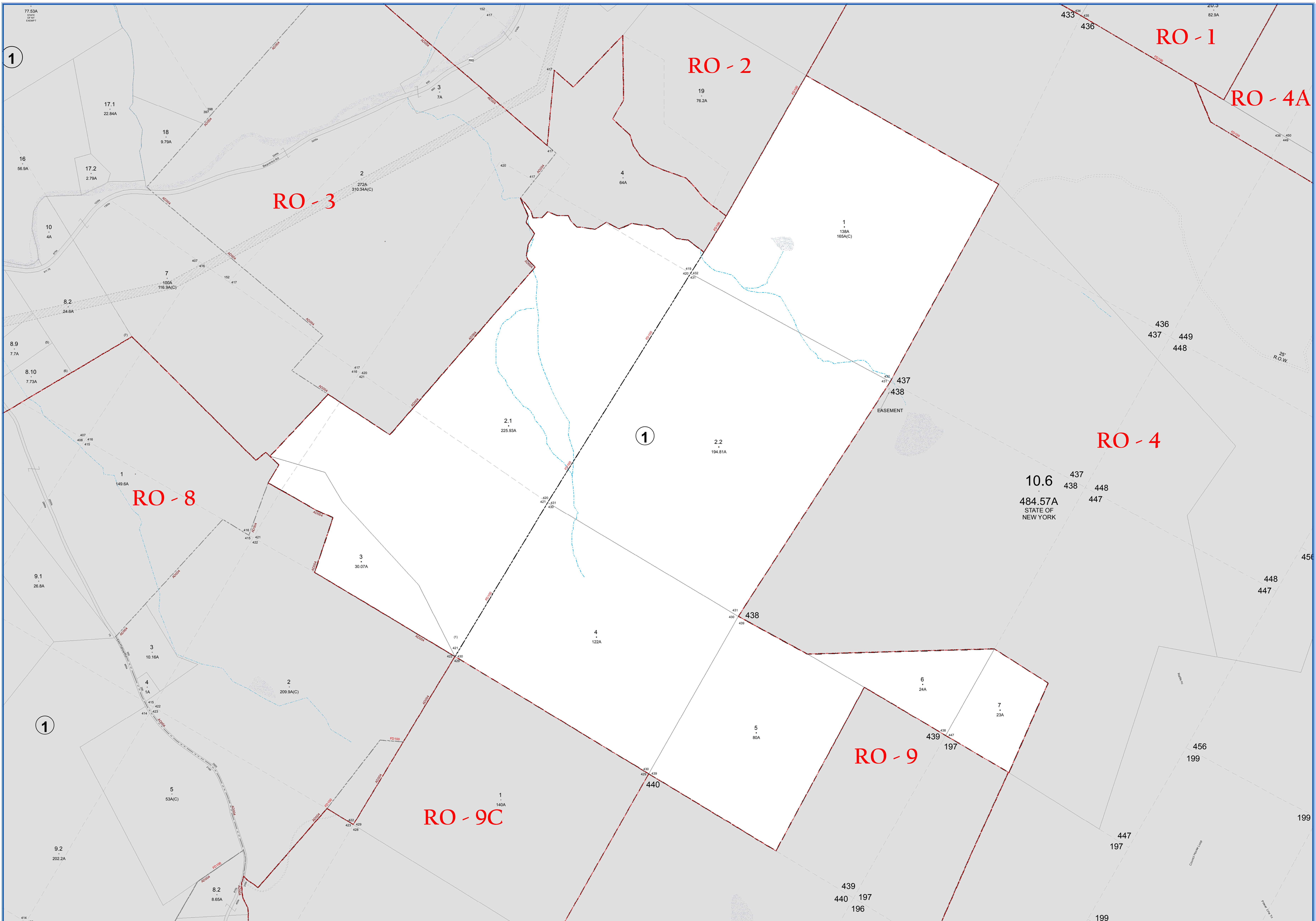
**TOWN OF ROCKLAND**

SULLIVAN COUNTY, NEW YORK

North American datum 1983, State Plane New York East Feet

Photo No: 11-191, 192 Date of Map: 4/8/1996  
Date of Photo: 6/5/1994 Scale: 1" = 400'  
Section No: 4A

Current to: 10/17/2018



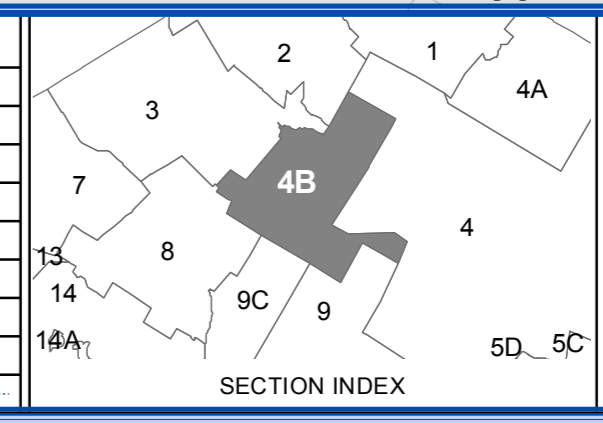
**SULLIVAN COUNTY TAX MAP DEPARTMENT**  
 FOR TAX PURPOSES ONLY  
 NOT TO BE USED FOR CONVEYANCE  
 LEGEND APPLIES ONLY TO THE UNSHADED PORTION OF THE MAP  
 North American Datum 1983, New York East

Owned & Maintained by:  
**Office of Real Property Services**  
 Sullivan County Government Center  
 100 North St, Monticello, NY 12701  
 Phone: (845) 897-2221

REVISION TABLE			
DATE	CHANGES	DATE	CHANGES
9/30/2009	Converted to GIS format		

SPECIAL DISTRICTS			
TYPE	SYMBOL	NAME	ARLM NO.
SCHOOL	SCH	LIVINGSTON MANOR	484402
FIRE	FD	BEAVERKILL VALLEY	FD7003
FIRE	FD	FIRE PROTECTION	FD101
AGRI	AD	AG. DISTRICT # 4	AD004

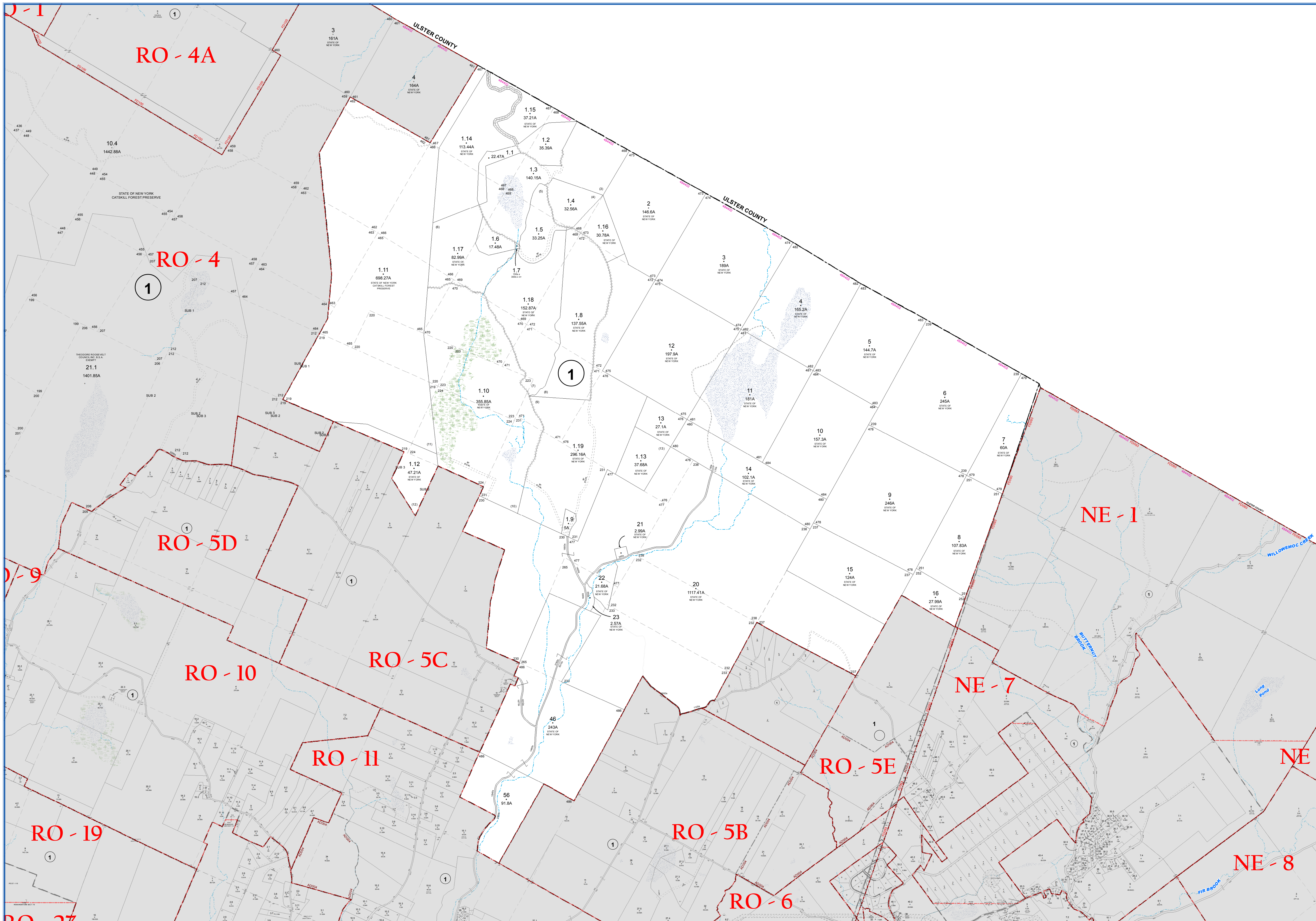
LEGEND	
STATE OR COUNTY LINE	TAX MAP BLOCK NO.
CITY/TOWN OR VILLAGE LINE	FILED PLAN LOT NO.
BLOCK LIMIT	FILED PLAN BLOCK NO.
SPECIAL DISTRICT LINE	TAX MAP LOT NO.
EASEMENT LINE	AREA (From Deed)
PROPERTY LINE	AREA (All/Part)
FILED PLAN LOT LINE	DIMENSION (From Deed)
PATENT LINE	DIMENSION (Square)
MATCH LINE	STREAM



TAX MAP  
**TOWN OF ROCKLAND**  
 SULLIVAN COUNTY, NEW YORK  
 North American datum 1983, State Plane New York East Feet

Photo No: 11-191-192 Date of Map: 4/5/1996  
 Date of Photo: 6/5/1954 Scale: 1" = 400'  
 Section No: 4B

Current to: 10/17/2018



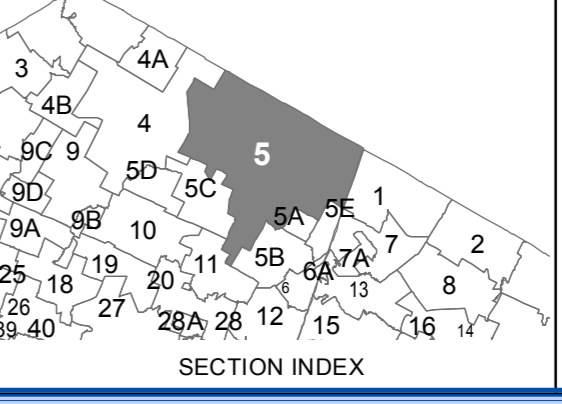
**SULLIVAN COUNTY  
TAX MAP DEPARTMENT**  
FOR TAX PURPOSES ONLY  
NOT TO BE USED FOR CONVEYANCE  
LEGEND APPLIES ONLY TO THE  
UNSHADED PORTION OF THE MAP  
North American Datum 1983, New York East

**Sullivan  
COUNTY CATSKILLS**  
Municipality of Opportunity  
**Office of Real Property Services**  
Sullivan County Government Center  
100 North St., Monticello, NY 12701  
Phone: (845) 897-2221

REVISION TABLE			
DATE	CHANGES	DATE	CHANGES
9/30/2009	Converted to GIS format		

SPECIAL DISTRICTS							
TYPE	SYMBOL	NAME	ARLM NO.	TYPE	SYMBOL	NAME	ARLM NO.
SCHOOL	SCH	LIVINGSTON MANOR	484402				
FIRE	FD	FIRE PROTECTION	FD101				

LEGEND			
STATE OR COUNTY LINE	---	TAX MAP BLOCK NO.	(1)
CITY/TOWN OR VILLAGE LINE	---	FILED PLAN LOT NO.	(1)
BLOCK LIMIT	---	FILED PLAN BLOCK NO.	(1)
SPECIAL DISTRICT LINE	---	TAX MAP LOT NO.	(1)
EASEMENT LINE	---	AREA (From Deed)	13.6A
PROPERTY LINE	---	AREA (Salvaged)	14.2(NC)
FILED PLAN LOT LINE	---	DIMENSION (From Deed)	2.6
PATENT LINE	---	DIMENSION (Scribed)	079
MATCH LINE	---	STREAM	---



**TOWN OF ROCKLAND**  
SULLIVAN COUNTY, NEW YORK  
North American datum 1983, State Plane New York East Feet

Photo No: 11-191, 192 Date of Map: 5/20/1979  
Date of Photo: 6/5/1964 Scale: 1" = 1,000'  
Section No: 5

Current to: 10/17/2018



RO - 5

238  
232 237

232  
233

237

1  
184.25A

1600s

1125s

12  
1.56A

13  
5.04A

236  
235

3  
7.15A

12  
20.72A

RO - 5E  
1

RO - 5B

6  
77.83A

5  
94.25A

14  
151.3A

236 253  
235 254

NE  
55.1  
8.1A

SULLIVAN COUNTY  
TAX MAP DEPARTMENT

FOR TAX PURPOSES ONLY  
NOT TO BE USED FOR CONVEYANCE

LEGEND APPLIES ONLY TO THE  
UNSHADED PORTION OF THE MAP  
North American Datum 1983, New York East



Office of Real Property Services  
Sullivan County Government Center  
100 North St. Monticello, NY 12701  
Phone: (845) 837-2221

REVISION TABLE

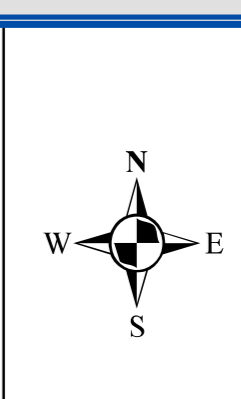
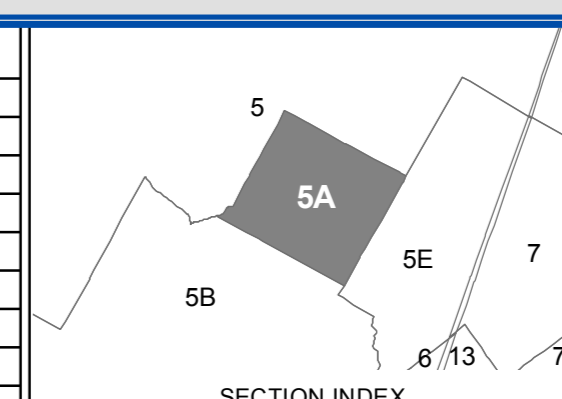
DATE	CHANGES	DATE	CHANGES
8/23/2014	Combined 5.A-1-14, 16 into 15		
9/30/2009	Converted to GIS format		

SPECIAL DISTRICTS

TYPE	SYMBOL	NAME	ARLM NO.	TYPE	SYMBOL	NAME	ARLM NO.
SCHOOL	SCH	LIVINGSTON MANOR	484402				
FIRE	FD	FIRE PROTECTION	FD701				
AGRI	AD	AG. DISTRICT # 4	AD004				

LEGEND

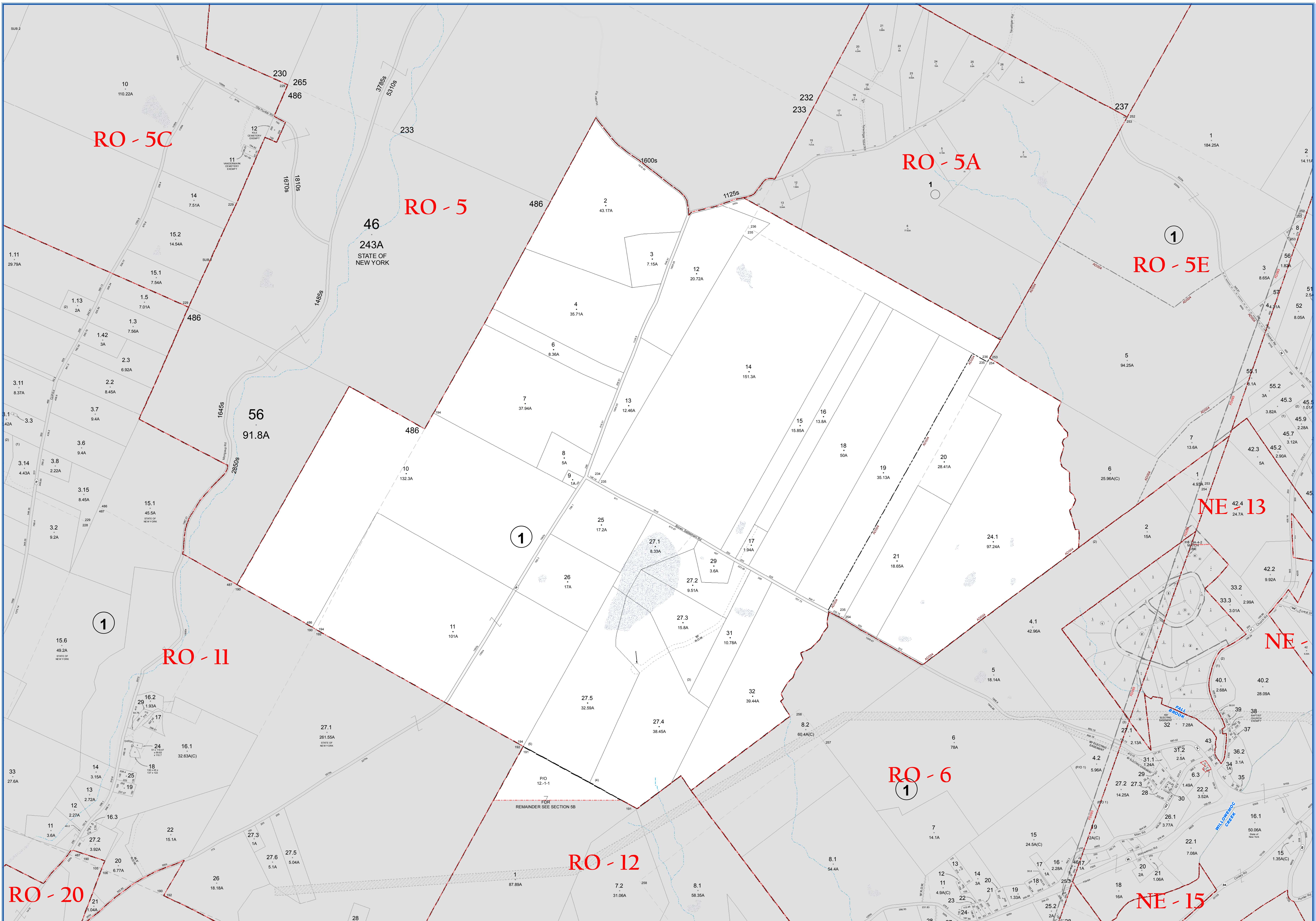
STATE OR COUNTY LINE	---	TAX MAP BLOCK NO.	(4)
CITY/TOWN OR VILLAGE LINE	---	FILED PLAN LOT NO.	(1)
BLOCK LIMIT	---	FILED PLAN BLOCK NO.	(2)
SPECIAL DISTRICT LINE	---	TAX MAP LOT NO.	(3)
EASEMENT LINE	---	AREA (From Deed)	13.6A
PROPERTY LINE	---	AREA (Calculated)	14.2(A-C)
FILED PLAN LOT LINE	---	DIMENSION (From Deed)	2.6
PATENT LINE	---	DIMENSION (Square)	079
MATCH LINE	---	STREAM	---



TAX MAP  
**TOWN OF ROCKLAND**  
SULLIVAN COUNTY, NEW YORK  
North American datum 1983, State Plane New York East Feet

Photo No: 11-191, 192 Date of Map: 4/12/1989  
Date of Photo: 6/5/1984 Scale: 1" = 200'  
Section No: 5A

Current to: 10/17/2018



**SULLIVAN COUNTY TAX MAP DEPARTMENT**  
 FOR TAX PURPOSES ONLY  
 NOT TO BE USED FOR CONVEYANCE  
 LEGEND APPLIES ONLY TO THE UNSHADED PORTION OF THE MAP  
 North American Datum 1983, New York East

*Sullivan County Catskills*  
 Mountains of Opportunity  
 Office of Real Property Services  
 Sullivan County Government Center  
 100 North St. Monticello, NY 12701  
 Phone: (845) 897-2221

REVISION TABLE			
DATE	CHANGES	DATE	CHANGES
9/30/2009	Converted to GIS format		

SPECIAL DISTRICTS			
TYPE	SYMBOL	NAME	ARLM NO.
SCHOOL	SCH	LIVINGSTON MANOR	484402
FIRE	FD	FIRE PROTECTION	FD701
AGRI	AD	AG. DISTRICT #4	AD004

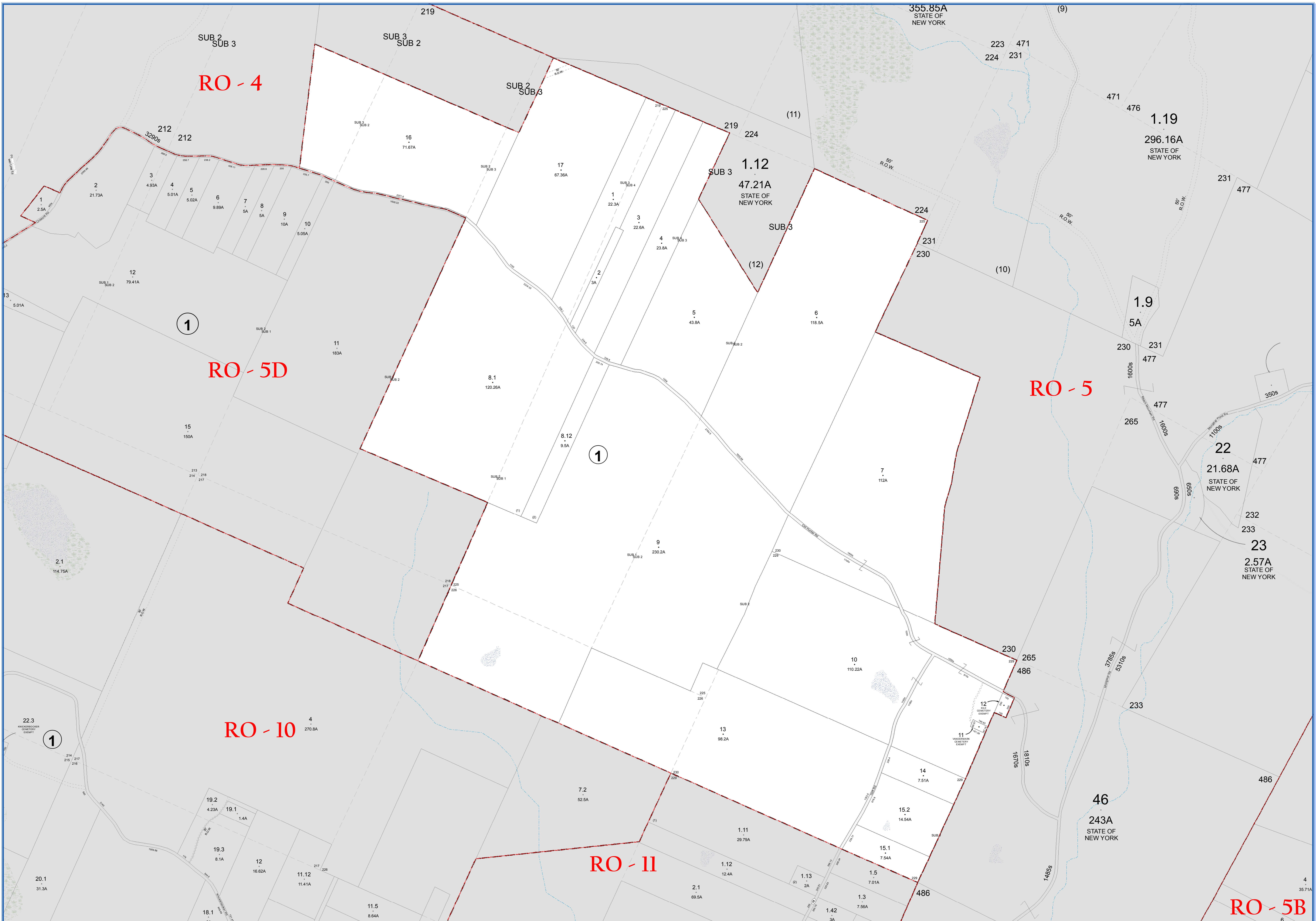
LEGEND			
STATE OR COUNTY LINE	---	TAX MAP BLOCK NO.	(C)
CITY/TOWN OR VILLAGE LINE	---	FILED PLAN LOT NO.	(P)
BLOCK LIMIT	---	FILED PLAN BLOCK NO.	(B)
SPECIAL DISTRICT LINE	---	TAX MAP LOT NO.	(L)
EASEMENT LINE	---	AREA (From Deed)	13.6A
PROPERTY LINE	---	AREA (Salvaged)	14.2(A)(C)
FILED PLAN LOT LINE	---	DIMENSION (From Deed)	2.6
PATENT LINE	---	DIMENSION (Scribed)	079
MATCHLINE	---	STREAM	---

**TOWN OF ROCKLAND**  
 SULLIVAN COUNTY, NEW YORK  
 North American datum 1983, State Plane New York East Feet

Photo No: 11-191, 192 Date of Map: 9/28/1992  
 Date of Photo: 6/5/1954 Scale: 1" = 400'  
 Section No: 5B

SECTION INDEX

Current to: 10/17/2018



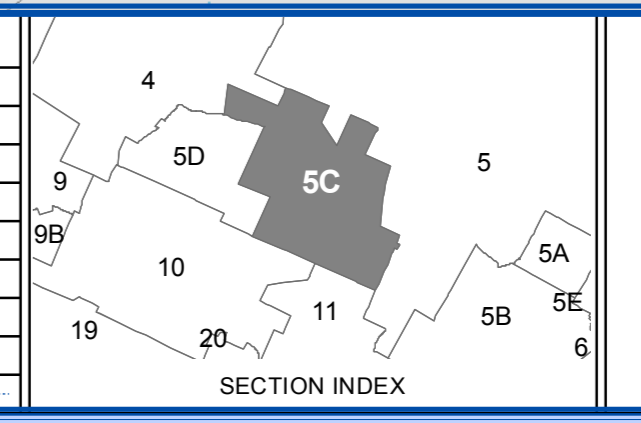
**SULLIVAN COUNTY TAX MAP DEPARTMENT**  
 FOR TAX PURPOSES ONLY  
 NOT TO BE USED FOR CONVEYANCE  
 LEGEND APPLIES ONLY TO THE UNSHADED PORTION OF THE MAP  
 North American Datum 1983, New York East

**Sullivan COUNTY CATSKILLS**  
 Municipality of Opportunity  
 Office of Real Property Services  
 Sullivan County Government Center  
 100 North St. Monticello, NY 12701  
 Phone: (845) 897-2221

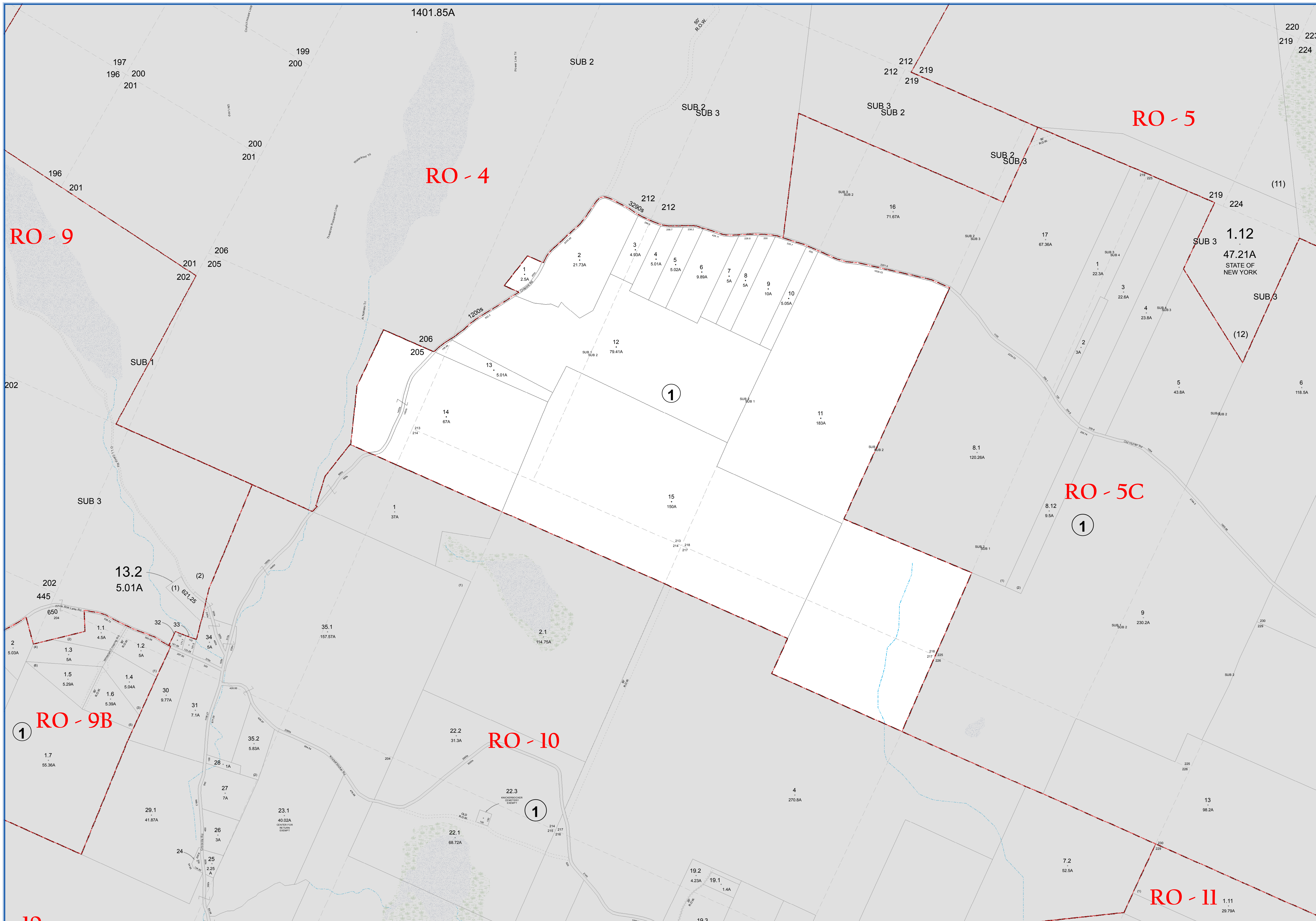
REVISION TABLE			
DATE	CHANGES	DATE	CHANGES
9/30/2009	Converted to GIS format		

SPECIAL DISTRICTS			
TYPE	SYMBOL	NAME	ARLM NO.
SCHOOL	SCH	LIVINGSTON MANOR	484402
FIRE	FD	FIRE PROTECTION	FD101

LEGEND	
STATE OR COUNTY LINE	TAX MAP BLOCK NO.
CITY/TOWN OR VILLAGE LINE	FILED PLAN LOT NO.
BLOCK LIMIT	FILED PLAN BLOCK NO.
SPECIAL DISTRICT LINE	TAX MAP LOT NO.
EASEMENT LINE	AREA (From Deed)
PROPERTY LINE	AREA (Call/Map)
FILED PLAN LOT LINE	DIMENSION (From Deed)
PATENT LINE	DIMENSION (Call/Map)
MATCH LINE	STREAM



**TOWN OF ROCKLAND**  
 SULLIVAN COUNTY, NEW YORK  
 North American datum 1983, State Plane New York East Feet  
 Photo No: 11-191-192 Date of Map: 9/28/1992  
 Date of Photo: 6/5/1994 Scale: 1" = 400'  
 Section No: 5C  
 Current to: 10/17/2018



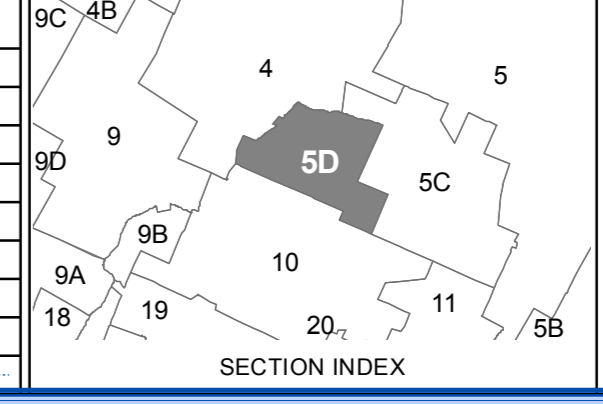
**SULLIVAN COUNTY TAX MAP DEPARTMENT**  
 FOR TAX PURPOSES ONLY  
 NOT TO BE USED FOR CONVEYANCE  
 LEGEND APPLIES ONLY TO THE UNSHADED PORTION OF THE MAP  
 North American Datum 1983, New York East



REVISION TABLE			
DATE	CHANGES	DATE	CHANGES
9/30/2009	Converted to GIS format		

SPECIAL DISTRICTS			
TYPE	SYMBOL	NAME	ARLM NO.
SCHOOL	SCH	LIVINGSTON MANOR	484402
FIRE	FD	FIRE PROTECTION	FD101

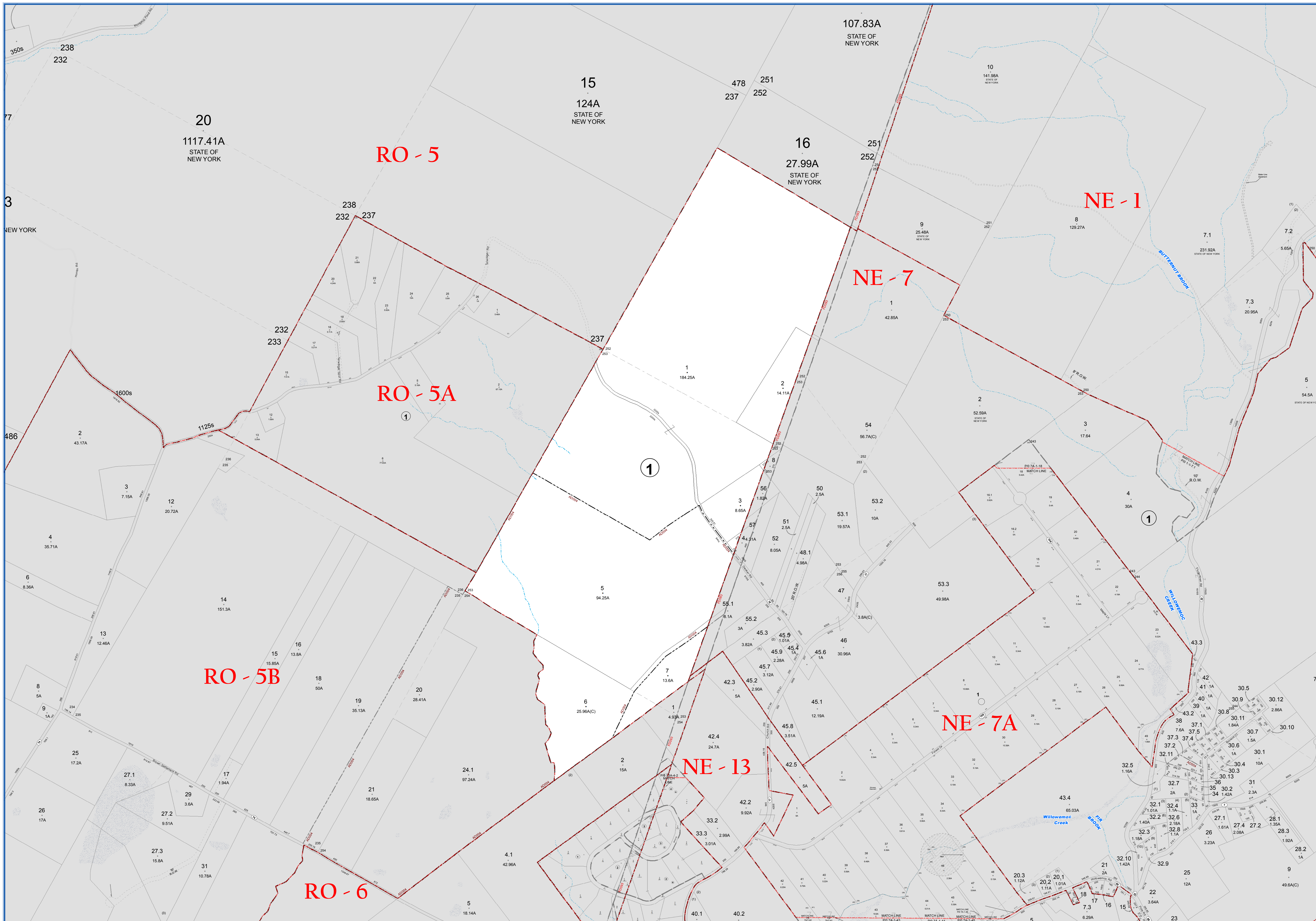
LEGEND	
STATE OR COUNTY LINE	TAX MAP BLOCK NO.
CITY/TOWN OR VILLAGE LINE	FILED PLAN LOT NO.
BLOCK LIMIT	FILED PLAN BLOCK NO.
SPECIAL DISTRICT LINE	TAX MAP LOT NO.
EASEMENT LINE	AREA (From Deed)
PROPERTY LINE	AREA (Calculated)
FILED PLAN LOT LINE	DIMENSION (From Deed)
PATENT LINE	DIMENSION (Calculated)
MATCH LINE	STREAM



**TOWN OF ROCKLAND**  
 SULLIVAN COUNTY, NEW YORK  
 North American datum 1983, State Plane New York East Feet

Photo No: 11-191-192 Date of Map: 10/11/1992  
 Date of Photo: 6/5/1954 Scale: 1" = 400'  
 Section No: 5D

Current to: 10/17/2018



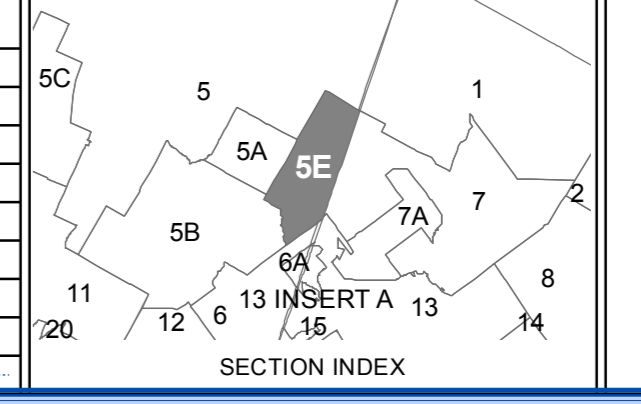
**SULLIVAN COUNTY TAX MAP DEPARTMENT**  
 FOR TAX PURPOSES ONLY  
 NOT TO BE USED FOR CONVEYANCE  
 LEGEND APPLIES ONLY TO THE UNSHADED PORTION OF THE MAP  
 North American Datum 1983, New York East

**Sullivan COUNTY CATSKILLS**  
 Mountains of Opportunity  
 Office of Real Property Services  
 Sullivan County Government Center  
 100 North St, Monticello, NY 12701  
 Phone: (845) 897-2221

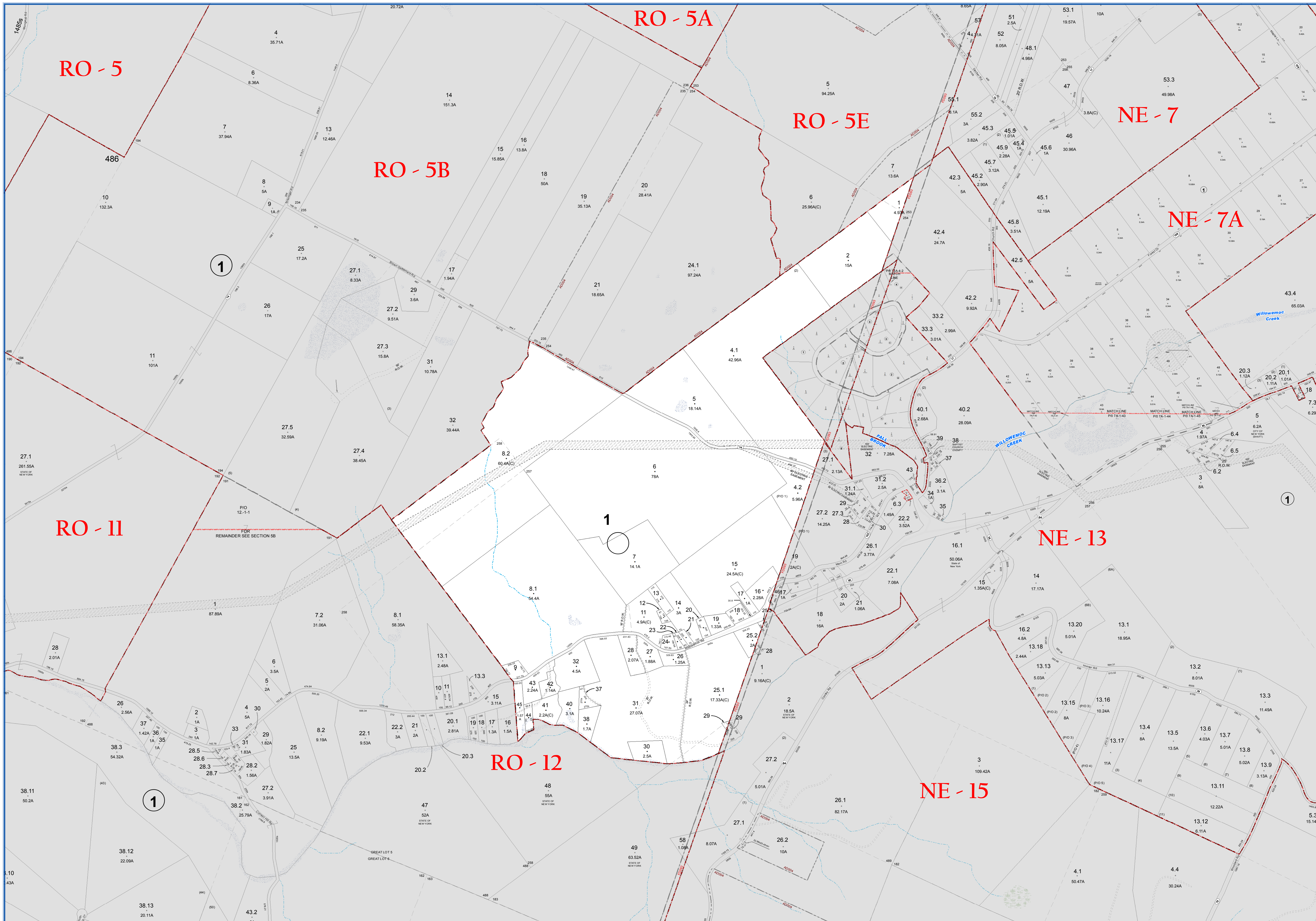
REVISION TABLE			
DATE	CHANGES	DATE	CHANGES
9/30/2009	Converted to GIS format		

SPECIAL DISTRICTS			
TYPE	SYMBOL	NAME	ARLM NO.
SCHOOL	SCH	LIVINGSTON MANOR	484402
FIRE	FD	FIRE PROTECTION	FD701
AGRI	AD	AG. DISTRICT #4	AD004

LEGEND	
STATE OR COUNTY LINE	TAX MAP BLOCK NO.
CITY/TOWN OR VILLAGE LINE	FILED PLAN LOT NO.
BLOCK LIMIT	FILED PLAN BLOCK NO.
SPECIAL DISTRICT LINE	TAX MAP LOT NO.
EASEMENT LINE	AREA (SAL/AMW)
PROPERTY LINE	AREA (SAL/AMW)
FILED PLAN LOT LINE	DIMENSION (From Deed)
PATENT LINE	DIMENSION (Searched)
MATCHLINE	STREAM



**TOWN OF ROCKLAND**  
 SULLIVAN COUNTY, NEW YORK  
 North American datum 1983, State Plane New York East Feet  
 Photo No: 11-191-192 Date of Map: 4/11/2008  
 Date of Photo: 6/5/1984 Scale: 1" = 400'  
 Section No: 5E  
 Current to: 10/17/2018



**SULLIVAN COUNTY TAX MAP DEPARTMENT**  
 FOR TAX PURPOSES ONLY  
 NOT TO BE USED FOR CONVEYANCE

**LEGEND APPLIES ONLY TO THE UNSHADED PORTION OF THE MAP**

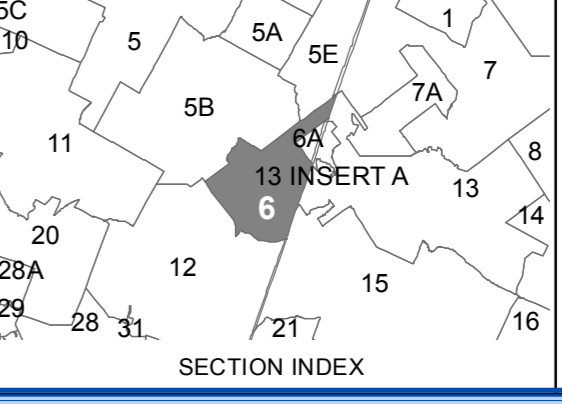
North American Datum 1983, New York East

**Sullivan County Catskills**  
 Division of Opportunities  
 Office of Real Property Services  
 Sullivan County Government Center  
 100 North St. Monticello, NY 12701  
 Phone: (845) 897-2221

REVISION TABLE			
DATE	CHANGES	DATE	CHANGES
2/20/2014	Retrow 6-142, 43		
2/20/2014	Retrow 6-144, 45		
7/2/2010	Subdiv. 6-14 into 4, 1, 8, 4, 2		
7/1/2010	Combos 6-1-10 into 11		
9/30/2009	Converted to GIS format		

SPECIAL DISTRICTS							
TYPE	SYMBOL	NAME	ARLM NO.	TYPE	SYMBOL	NAME	ARLM NO.
SCHOOL	SCH	LIVINGSTON MANOR	484402				
FIRE	FD	FIRE PROTECTION	FD701				
AGRI	AD	AG. DISTRICT #4	AD004				

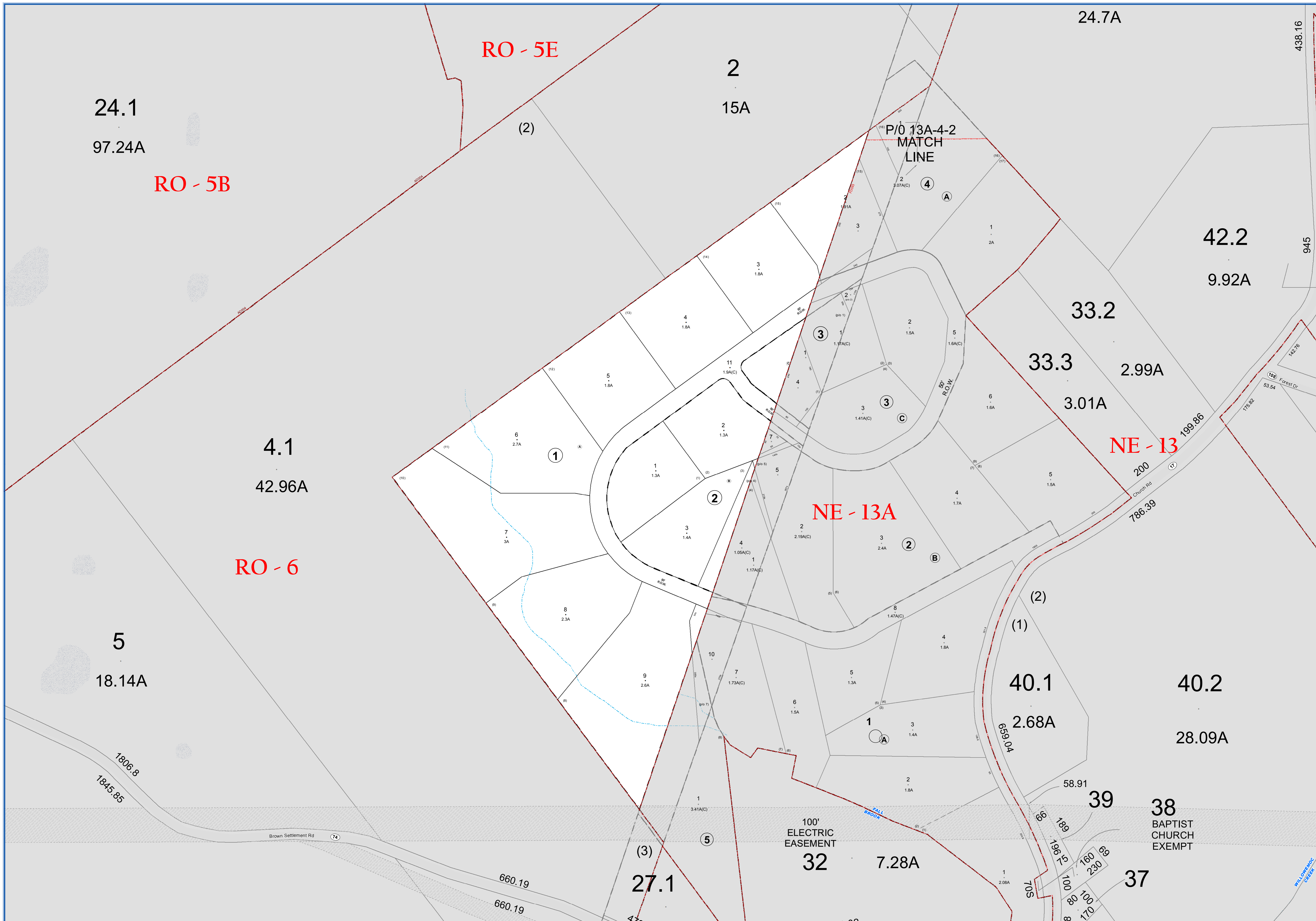
LEGEND			
STATE OR COUNTY LINE	---	TAX MAP BLOCK NO.	(1)
CITY/TOWN OR VILLAGE LINE	---	FILED PLAN LOT NO.	(1)
BLOCK LIMIT	---	FILED PLAN BLOCK NO.	(1)
SPECIAL DISTRICT LINE	---	TAX MAP LOT NO.	(1)
EASEMENT LINE	---	AREA (SALVAGE)	13.6A
PROPERTY LINE	---	AREA (SALVAGE)	14.2A(C)
FILED PLAN LOT LINE	---	DIMENSION (From Deed)	2.6
PATENT LINE	---	DIMENSION (Searched)	079
MATCHLINE	---	STREAM	---



**TOWN OF ROCKLAND**  
 SULLIVAN COUNTY, NEW YORK  
 North American datum 1983, State Plane New York East Feet

Photo No: 10-208, 209 Date of Map: 12/12/1996  
 Date of Photo: 6/5/1994 Scale: 1" = 400'  
 Section No: 6

Current to: 10/17/2018



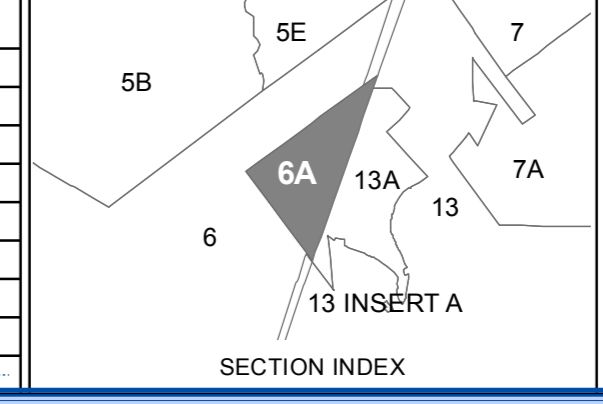
**SULLIVAN COUNTY TAX MAP DEPARTMENT**  
 FOR TAX PURPOSES ONLY  
 NOT TO BE USED FOR CONVEYANCE  
 LEGEND APPLIES ONLY TO THE UNSHADED PORTION OF THE MAP  
 North American Datum 1983, New York East

**Sullivan COUNTY CATSKILLS**  
 Mountains of Opportunity  
 Office of Real Property Services  
 Sullivan County Government Center  
 100 North St, Monticello, NY 12701  
 Phone: (845) 897-2221

REVISION TABLE			
DATE	CHANGES	DATE	CHANGES
9/30/2009	Converted to GIS format		

SPECIAL DISTRICTS			
TYPE	SYMBOL	NAME	ARLM NO.
SCHOOL	SCH	LIVINGSTON MANOR	484402
FIRE	FD	FIRE PROTECTION	FD101

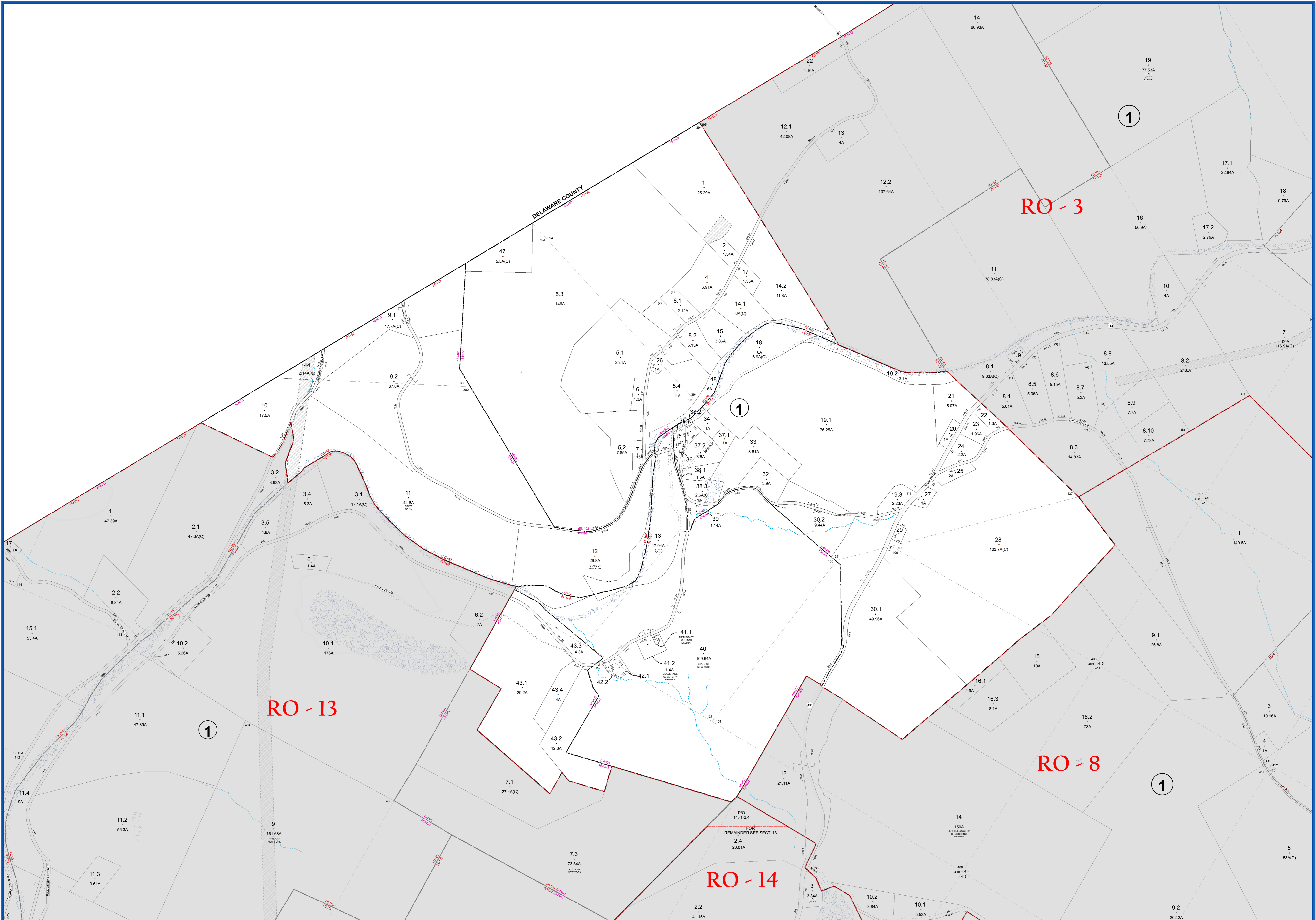
LEGEND	
STATE OR COUNTY LINE	TAX MAP BLOCK NO. (4)
CITY/TOWN OR VILLAGE LINE	FILED PLAN LOT NO. (15)
BLOCK LIMIT	FILED PLAN BLOCK NO. (16)
SPECIAL DISTRICT LINE	TAX MAP LOT NO. (17)
EASEMENT LINE	AREA (From Deed) 13.6A
PROPERTY LINE	AREA (Calculated) 14.2A(C)
FILED PLAN LOT LINE	DIMENSION (From Deed) 2.6
PATENT LINE	DIMENSION (Scared) 079
MATCH LINE	STREAM



**TOWN OF ROCKLAND**  
 SULLIVAN COUNTY, NEW YORK  
 North American datum 1983, State Plane New York East Feet

Photo No: 10-208, 209 Date of Map: 1/21/1976  
 Date of Photo: 6/5/1954 Scale: 1" = 100'  
 Section No: 6A

Current to: 10/17/2018



**SULLIVAN COUNTY TAX MAP DEPARTMENT**  
 FOR TAX PURPOSES ONLY  
 NOT TO BE USED FOR CONVEYANCE

**LEGEND APPLIES ONLY TO THE UNSHADED PORTION OF THE MAP**

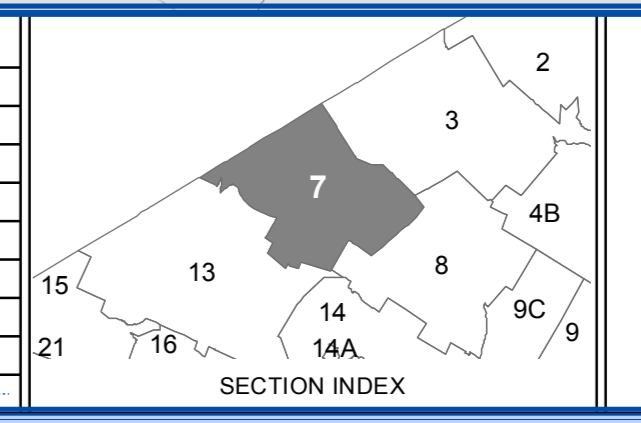
North American Datum 1983, New York East

Owned & Maintained by:  
**Office of Real Property Services**  
 Sullivan County Government Center  
 100 North St., Monticello, NY 12701  
 Phone: (849) 897-2221

REVISION TABLE	
DATE	CHANGES
11/8/2017	Combined 7-1-5.6 into 7
10/27/2017	Split 7-1-5.2 into 5.2 and 5.6
11/14/2015	Combined 7-1-31 and 45 into 7-1-30.2
3/20/2015	Split 7-1-30 into 30.1, 30.2 and 30.3
11/6/2014	Split 7-1-5.3 into 5.3, 5.5
11/5/2014	Combined 7-1-5.5 into 5.2
9/30/2009	Converted to GIS format

SPECIAL DISTRICTS			
TYPE	SYMBOL	NAME	ARLM NO.
SCHOOL	SCH	ROSCOE	484401
SCHOOL	SCH	LIVINGSTON MANOR	484402
FIRE	FD	BEAVERKILL VALLEY	FD100
FIRE	FD	ROSCOE/ROCKLAND	FD102

LEGEND	
STATE OR COUNTY LINE	TAX MAP BLOCK NO.
CITY/TOWN OR VILLAGE LINE	FILED PLAN LOT NO.
BLOCK LIMIT	FILED PLAN BLOCK NO.
SPECIAL DISTRICT LINE	TAX MAP LOT NO.
EASEMENT LINE	AREA (From Deed)
PROPERTY LINE	AREA (Calculated)
FILED PLAN LOT LINE	DIMENSION (From Deed)
PATENT LINE	DIMENSION (Scribed)
MATCH LINE	STREAM

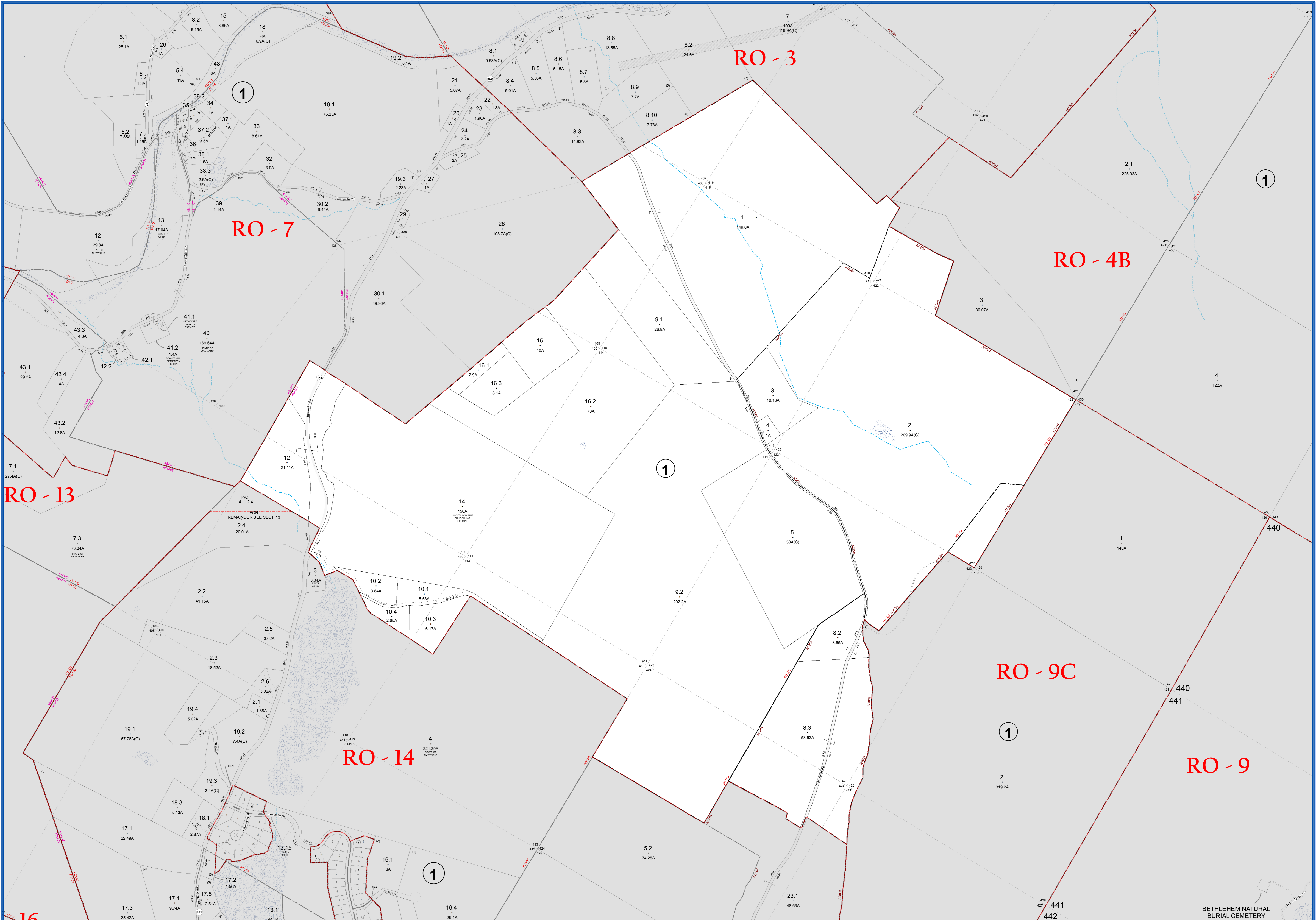


**TOWN OF ROCKLAND**  
 SULLIVAN COUNTY, NEW YORK  
 North American datum 1983, State Plane New York East Feet

Photo No: 10-214, 213 Date of Map: 12/12/1996  
 Date of Photo: 6/5/1994 Scale: 1" = 400'  
 Section No: 7

Current to: 10/17/2018





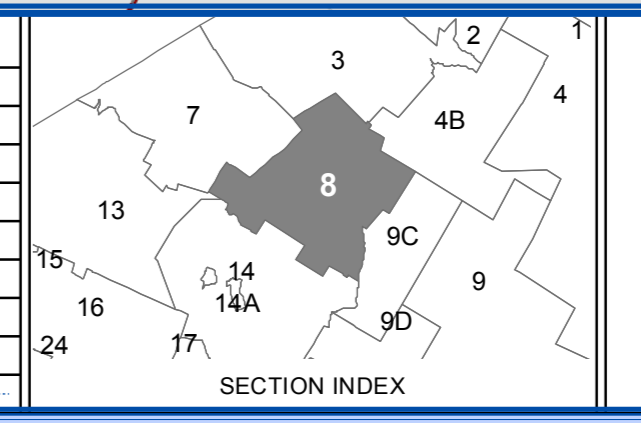
**SULLIVAN COUNTY TAX MAP DEPARTMENT**  
 FOR TAX PURPOSES ONLY  
 NOT TO BE USED FOR CONVEYANCE  
 LEGEND APPLIES ONLY TO THE UNSHADED PORTION OF THE MAP  
 North American Datum 1983, New York East

*Sullivan County Catskills*  
 Mountains of Opportunity  
**Office of Real Property Services**  
 Sullivan County Government Center  
 100 North St., Monticello, NY 12701  
 Phone: (845) 837-2221

REVISION TABLE			
DATE	CHANGES	DATE	CHANGES
9/30/2009	Converted to GIS format		

SPECIAL DISTRICTS			
TYPE	SYMBOL	NAME	ARLM NO.
SCHOOL	SCH	LIVINGSTON MANOR	484402
FIRE	FD	BEAVERKILL VALLEY	FD7000
FIRE	FD	FIRE PROTECTION	FD101
AGRI	AD	AG. DISTRICT # 4	AD004

LEGEND	
STATE OR COUNTY LINE	TAX MAP BLOCK NO.
CITY/TOWN OR VILLAGE LINE	FILED PLAN LOT NO.
BLOCK LIMIT	FILED PLAN BLOCK NO.
SPECIAL DISTRICT LINE	TAX MAP LOT NO.
EASEMENT LINE	AREA (SALVAGE)
PROPERTY LINE	AREA (SALVAGE)
FILED PLAN LOT LINE	DIMENSION (from Deed)
PATENT LINE	DIMENSION (Searched)
MATCH LINE	STREAM

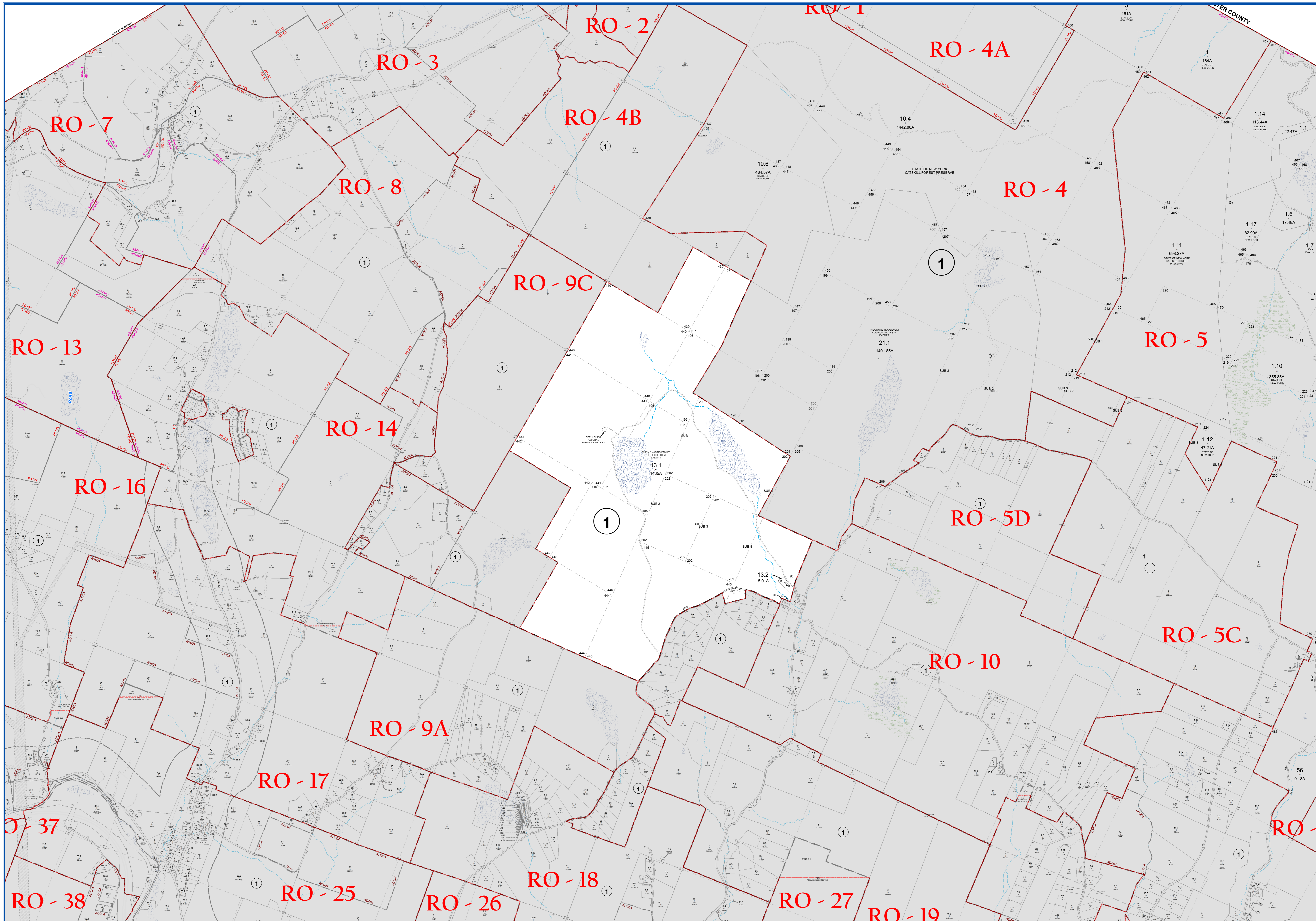


**TOWN OF ROCKLAND**  
 SULLIVAN COUNTY, NEW YORK  
 North American datum 1983, State Plane New York East Feet

Photo No: 10-212, 213 Date of Map: 12/12/1996  
 Date of Photo: 6/5/1994 Scale: 1" = 400'  
 Section No: 8

BETHLEHEM NATURAL BURIAL CEMETERY

Current to: 10/17/2018



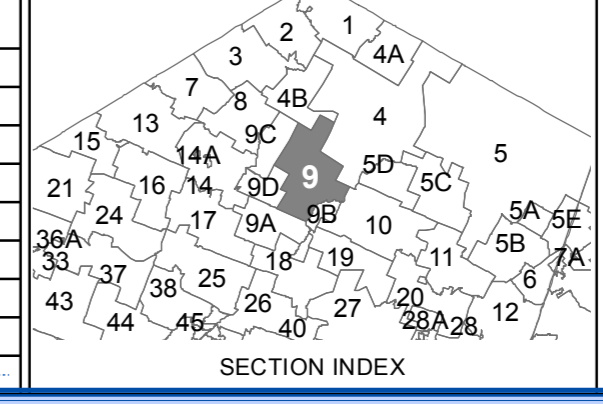
**SULLIVAN COUNTY TAX MAP DEPARTMENT**  
 FOR TAX PURPOSES ONLY  
 NOT TO BE USED FOR CONVEYANCE  
 LEGEND APPLIES ONLY TO THE UNSHADED PORTION OF THE MAP  
 North American Datum 1983, New York East

*Sullivan County Catskills*  
 Office of Real Property Services  
 Sullivan County Government Center  
 100 North St. Monticello, NY 12701  
 Phone: (845) 897-2221

REVISION TABLE			
DATE	CHANGES	DATE	CHANGES
9/30/2009	Converted to GIS format		

SPECIAL DISTRICTS			
TYPE	SYMBOL	NAME	ARL.M. NO.
SCHOOL	SCH	LIVINGSTON MANOR	484402
FIRE	FD	FIRE PROTECTION	FD701

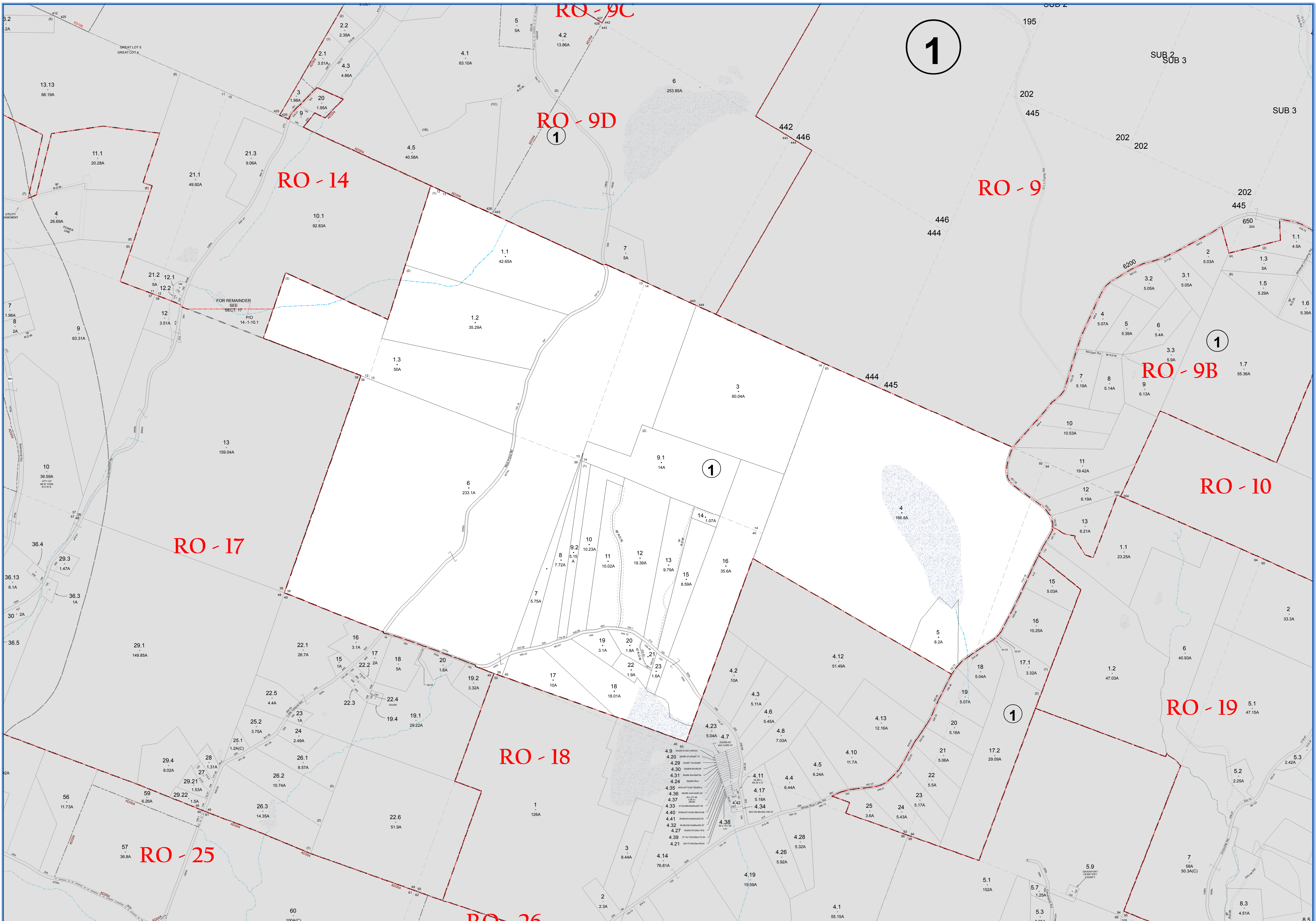
LEGEND	
STATE OR COUNTY LINE	TAX MAP BLOCK NO.
CITY/TOWN OR VILLAGE LINE	FILED PLAN LOT NO.
BLOCK LIMIT	FILED PLAN BLOCK NO.
SPECIAL DISTRICT LINE	TAX MAP LOT NO.
EASEMENT LINE	AREA (Calculated)
PROPERTY LINE	AREA (14.2AC)
FILED PLAN LOT LINE	DIMENSION (From Deed)
PATENT LINE	DIMENSION (Square)
MATCH LINE	STREAM



**TOWN OF ROCKLAND**  
 SULLIVAN COUNTY, NEW YORK  
 North American datum 1983, State Plane New York East Feet

Photo No: 11-191, 192 Date of Map: 5/25/1979  
 Date of Photo: 6/5/1954 Scale: 1" = 1,000'  
 Section No: 9

Current to: 10/17/2018



**SULLIVAN COUNTY TAX MAP DEPARTMENT**  
 FOR TAX PURPOSES ONLY  
 NOT TO BE USED FOR CONVEYANCE

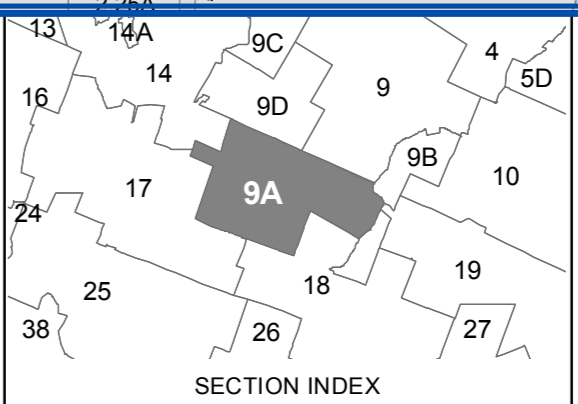
**LEGEND APPLIES ONLY TO THE UNSHADED PORTION OF THE MAP**

Owned & Maintained by:  
**Office of Real Property Services**  
 Sullivan County Government Center  
 100 North St. Monticello, NY 12701  
 Phone: (849) 897-2221

REVISION TABLE			
DATE	CHANGES	DATE	CHANGES
9/30/2009	Converted to GIS format		

SPECIAL DISTRICTS			
TYPE	SYMBOL	NAME	ARLM NO.
SCHOOL	SCH	LIVINGSTON MANOR	484402
FIRE	FD	FIRE PROTECTION	FD701
AGRI	AD	AG. DISTRICT #4	AD004

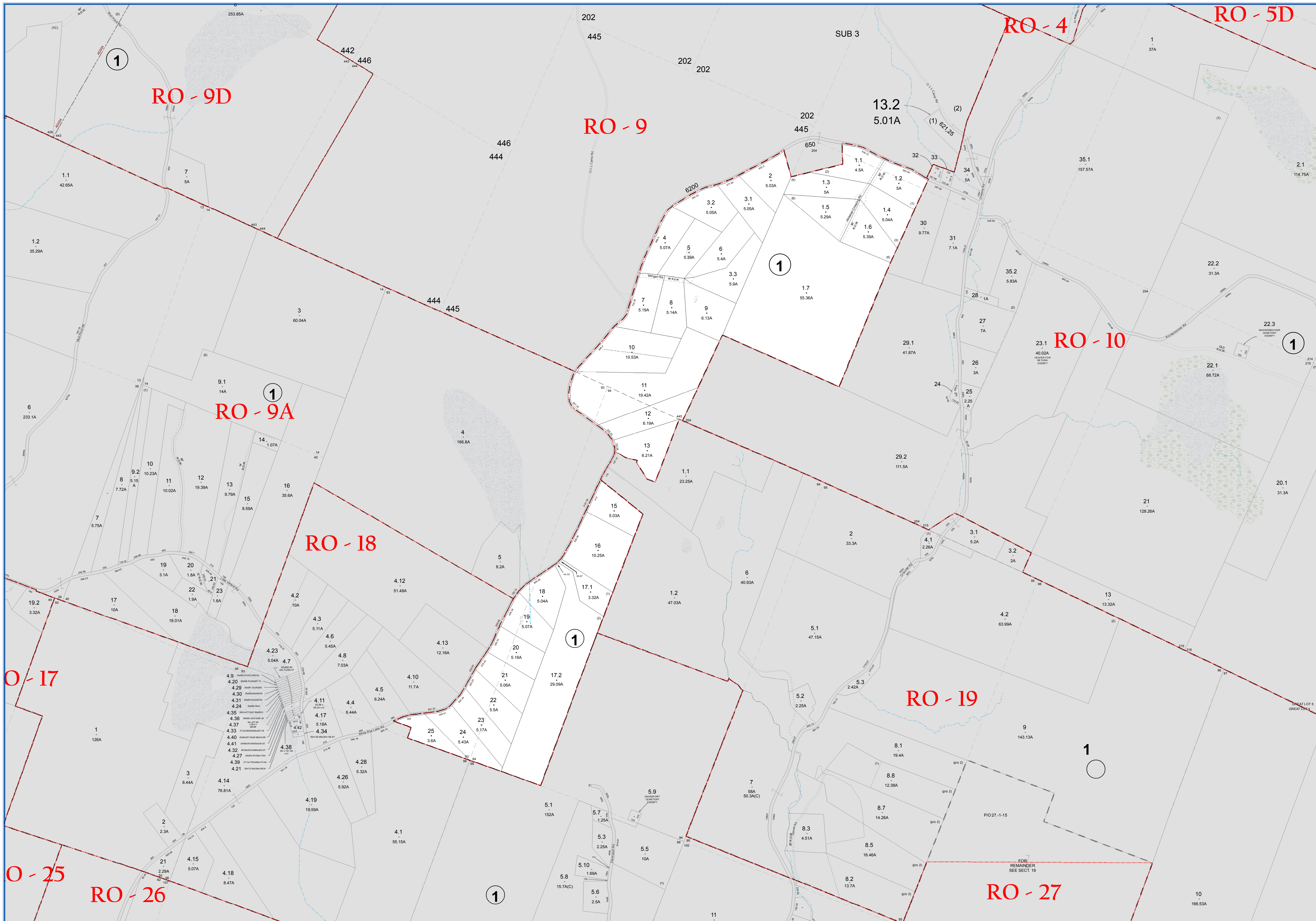
LEGEND	
STATE OR COUNTY LINE	TAX MAP BLOCK NO.
CITY/TOWN OR VILLAGE LINE	FILED PLAN LOT NO.
BLOCK LIMIT	FILED PLAN BLOCK NO.
SPECIAL DISTRICT LINE	TAX MAP LOT NO.
EASEMENT LINE	AREA (From Deed)
PROPERTY LINE	AREA (Call/Map)
FILED PLAN LOT LINE	DIMENSION (From Deed)
PATENT LINE	DIMENSION (Square)
MATCH LINE	STREAM



**TOWN OF ROCKLAND**  
 SULLIVAN COUNTY, NEW YORK  
 North American datum 1983, State Plane New York East Foot

Photo No: 11-191-192 Date of Map: 9/18/1992  
 Date of Photo: 6/5/1994 Scale: 1" = 400'  
 Section No: 9A

Current to: 10/17/2018



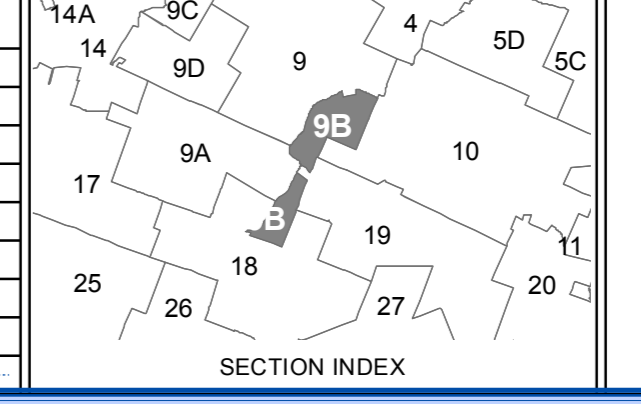
**SULLIVAN COUNTY TAX MAP DEPARTMENT**  
 FOR TAX PURPOSES ONLY  
 NOT TO BE USED FOR CONVEYANCE  
 LEGEND APPLIES ONLY TO THE UNSHADED PORTION OF THE MAP  
 North American Datum 1983, New York East

*Sullivan County Catskills*  
 Mountains of Opportunity  
**Office of Real Property Services**  
 Sullivan County Government Center  
 100 North St., Monticello, NY 12701  
 Phone: (849) 897-2221

REVISION TABLE			
DATE	CHANGES	DATE	CHANGES
1/23/2016	Removed ROW from Map by Release of ROW		
9/30/2020	Converted to GIS format		

SPECIAL DISTRICTS			
TYPE	SYMBOL	NAME	ARLM NO.
SCHOOL	SCH	LIVINGSTON MANOR	484402
FIRE	FD	FIRE PROTECTION	FD101

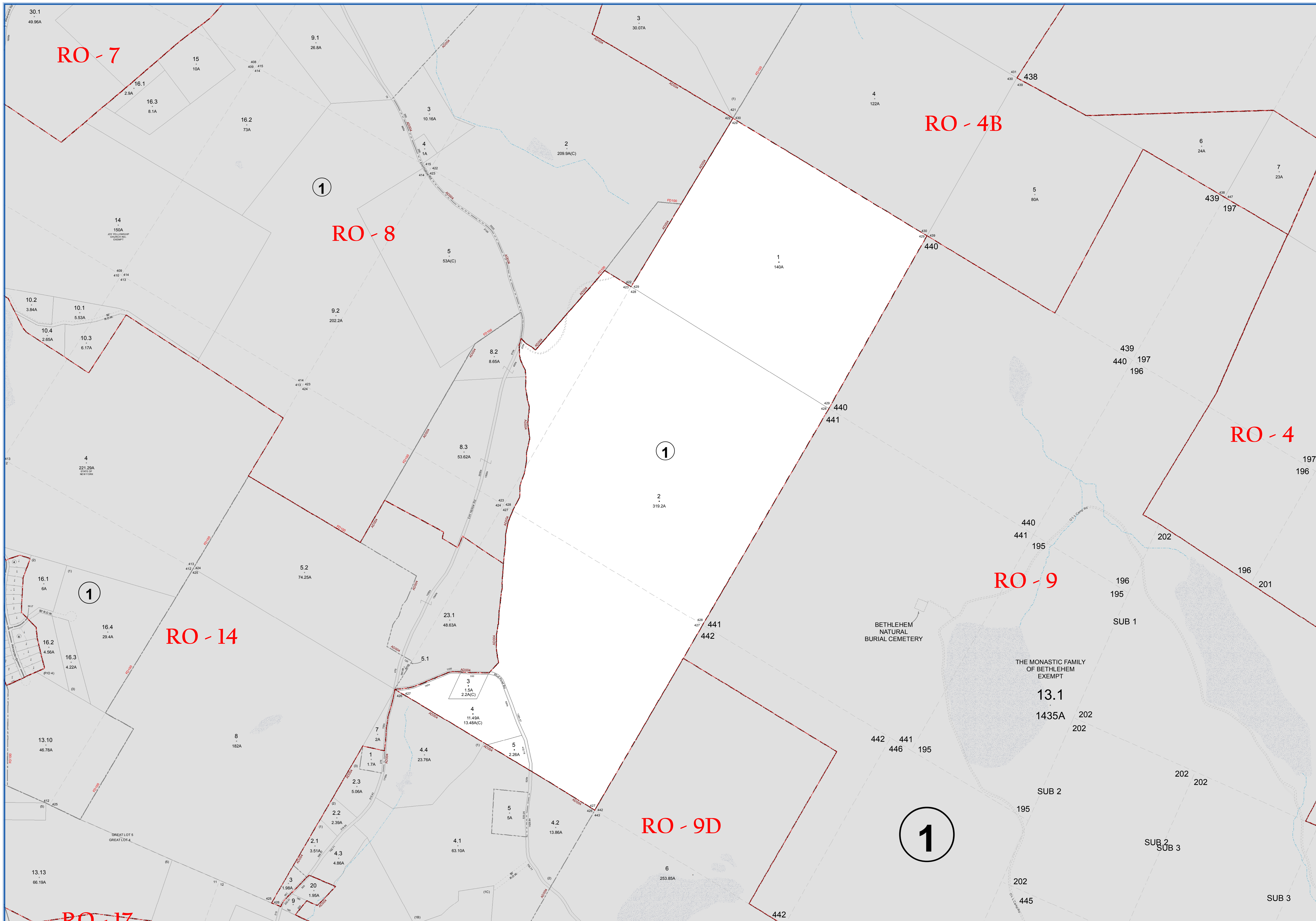
LEGEND			
STATE OR COUNTY LINE	TAX MAP BLOCK NO.	CITY TOWN OR VILLAGE LINE	FILED PLAN LOT NO.
---	(1)	---	(1)
---	(2)	---	(2)
---	(3)	---	(3)
---	(4)	---	(4)
---	(5)	---	(5)
---	(6)	---	(6)
---	(7)	---	(7)
---	(8)	---	(8)
---	(9)	---	(9)
---	(10)	---	(10)
---	(11)	---	(11)
---	(12)	---	(12)
---	(13)	---	(13)
---	(14)	---	(14)
---	(15)	---	(15)
---	(16)	---	(16)
---	(17)	---	(17)
---	(18)	---	(18)
---	(19)	---	(19)
---	(20)	---	(20)
---	(21)	---	(21)
---	(22)	---	(22)
---	(23)	---	(23)
---	(24)	---	(24)
---	(25)	---	(25)
---	(26)	---	(26)
---	(27)	---	(27)
---	(28)	---	(28)
---	(29)	---	(29)
---	(30)	---	(30)
---	(31)	---	(31)
---	(32)	---	(32)
---	(33)	---	(33)
---	(34)	---	(34)
---	(35)	---	(35)
---	(36)	---	(36)
---	(37)	---	(37)
---	(38)	---	(38)
---	(39)	---	(39)
---	(40)	---	(40)
---	(41)	---	(41)
---	(42)	---	(42)
---	(43)	---	(43)
---	(44)	---	(44)
---	(45)	---	(45)
---	(46)	---	(46)
---	(47)	---	(47)
---	(48)	---	(48)
---	(49)	---	(49)
---	(50)	---	(50)
---	(51)	---	(51)
---	(52)	---	(52)
---	(53)	---	(53)
---	(54)	---	(54)
---	(55)	---	(55)
---	(56)	---	(56)
---	(57)	---	(57)
---	(58)	---	(58)
---	(59)	---	(59)
---	(60)	---	(60)
---	(61)	---	(61)
---	(62)	---	(62)
---	(63)	---	(63)
---	(64)	---	(64)
---	(65)	---	(65)
---	(66)	---	(66)
---	(67)	---	(67)
---	(68)	---	(68)
---	(69)	---	(69)
---	(70)	---	(70)
---	(71)	---	(71)
---	(72)	---	(72)
---	(73)	---	(73)
---	(74)	---	(74)
---	(75)	---	(75)
---	(76)	---	(76)
---	(77)	---	(77)
---	(78)	---	(78)
---	(79)	---	(79)
---	(80)	---	(80)
---	(81)	---	(81)
---	(82)	---	(82)
---	(83)	---	(83)
---	(84)	---	(84)
---	(85)	---	(85)
---	(86)	---	(86)
---	(87)	---	(87)
---	(88)	---	(88)
---	(89)	---	(89)
---	(90)	---	(90)
---	(91)	---	(91)
---	(92)	---	(92)
---	(93)	---	(93)
---	(94)	---	(94)
---	(95)	---	(95)
---	(96)	---	(96)
---	(97)	---	(97)
---	(98)	---	(98)
---	(99)	---	(99)
---	(100)	---	(100)



**TOWN OF ROCKLAND**  
 SULLIVAN COUNTY, NEW YORK  
 North American datum 1983, State Plane New York East Feet

Photo No: 11-191-192 Date of Map: 9/18/1992  
 Date of Photo: 6/5/1994 Scale: 1" = 400'  
 Section No: 9B

Current to: 10/17/2018



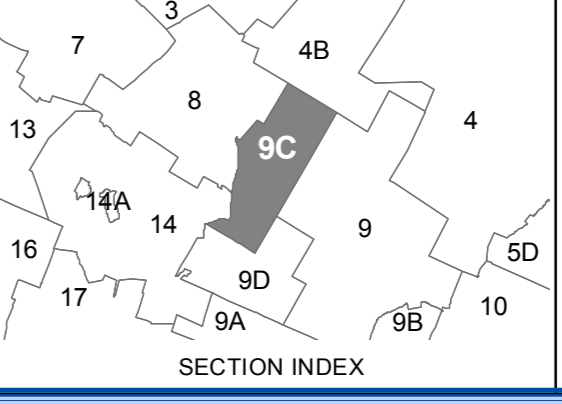
**SULLIVAN COUNTY TAX MAP DEPARTMENT**  
 FOR TAX PURPOSES ONLY  
 NOT TO BE USED FOR CONVEYANCE  
 LEGEND APPLIES ONLY TO THE UNSHADED PORTION OF THE MAP  
 North American Datum 1983, New York East



REVISION TABLE			
DATE	CHANGES	DATE	CHANGES
9/30/2009	Converted to GIS format		

SPECIAL DISTRICTS			
TYPE	SYMBOL	NAME	ARLM NO.
SCHOOL	SCH	LIVINGSTON MANOR	484402
FIRE	FD	BEAVERKILL VALLEY	FD700
FIRE	FD	FIRE PROTECTION	FD101
AGRI	AD	AG. DISTRICT # 4	AD004

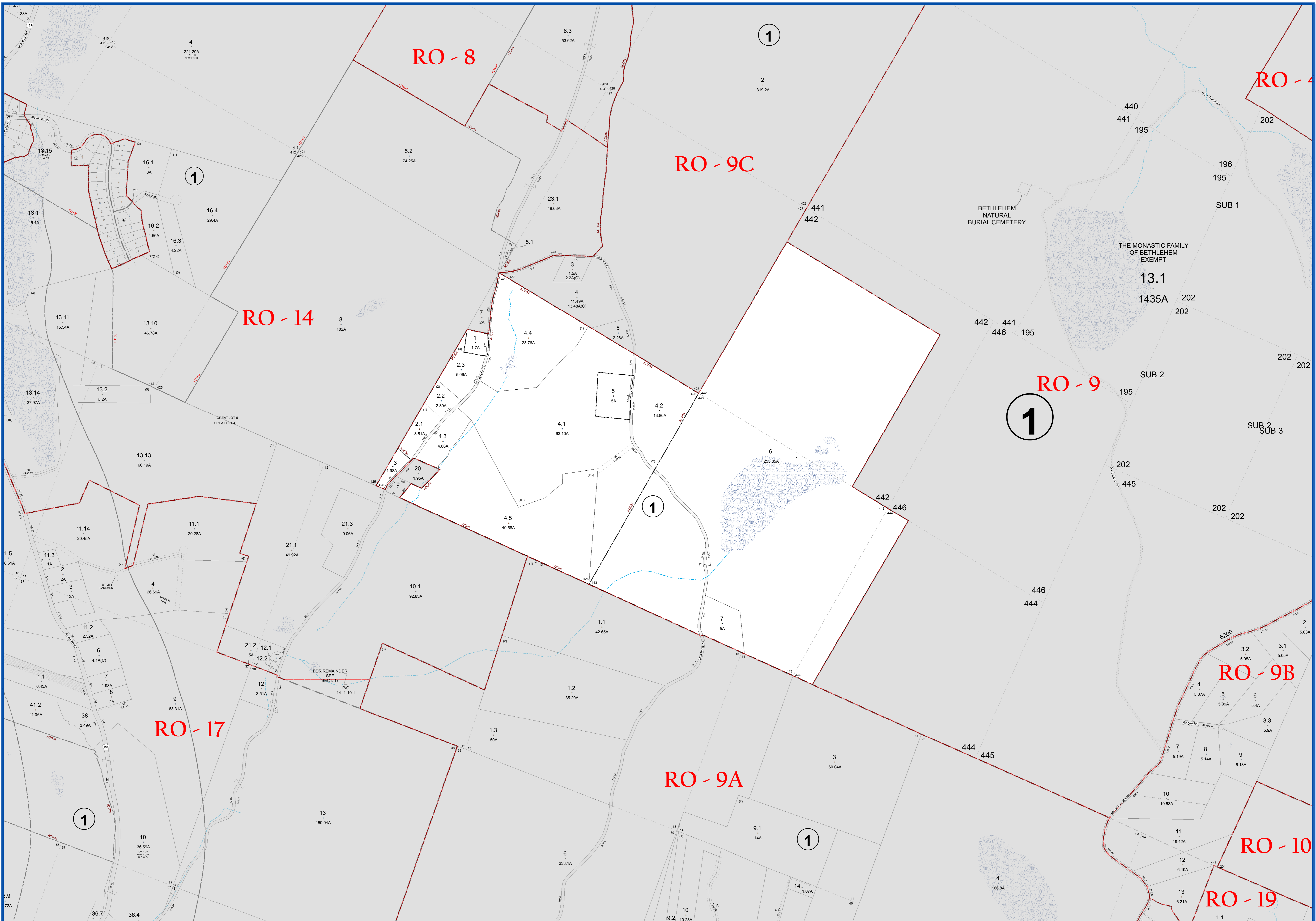
LEGEND	
STATE OR COUNTY LINE	TAX MAP BLOCK NO.
CITY/TOWN OR VILLAGE LINE	FILED PLAN LOT NO.
BLOCK LIMIT	FILED PLAN BLOCK NO.
SPECIAL DISTRICT LINE	TAX MAP LOT NO.
EASEMENT LINE	AREA (From Deed)
PROPERTY LINE	AREA (SALAMM)
FILED PLAN LOT LINE	DIMENSION (From Deed)
PATENT LINE	DIMENSION (Sched)
MATCH LINE	STREAM



**TOWN OF ROCKLAND**  
 SULLIVAN COUNTY, NEW YORK  
 North American datum 1983, State Plane New York East Feet

Photo No: 11-191-192 Date of Map: 4/2/1996  
 Date of Photo: 6/5/1954 Scale: 1" = 400'  
 Section No: 9C

Current to: 10/17/2018



**SULLIVAN COUNTY TAX MAP DEPARTMENT**  
 FOR TAX PURPOSES ONLY  
 NOT TO BE USED FOR CONVEYANCE

**LEGEND APPLIES ONLY TO THE UNSHADED PORTION OF THE MAP**

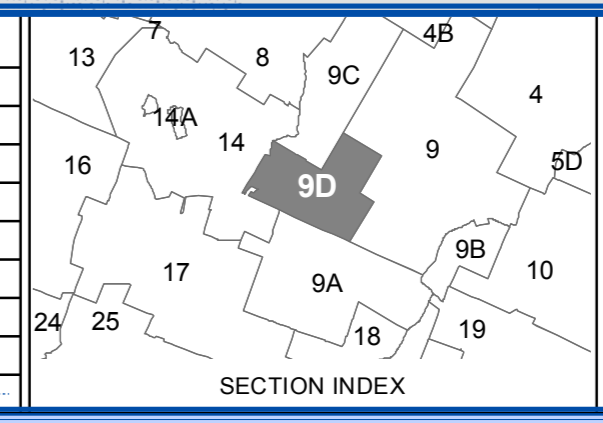
North American Datum 1983, New York East

Owned & Maintained by:  
**Office of Real Property Services**  
 Sullivan County Government Center  
 100 North St. Monticello, NY 12701  
 Phone: (845) 837-2221

REVISION TABLE			
DATE	CHANGES	DATE	CHANGES
9/30/2009	Converted to GIS format		

SPECIAL DISTRICTS			
TYPE	SYMBOL	NAME	ARLM NO.
SCHOOL	SCH	LIVINGSTON MANOR	484402
FIRE	FD	FIRE PROTECTION	FD701
AGRI	AD	AG. DISTRICT #4	AD004

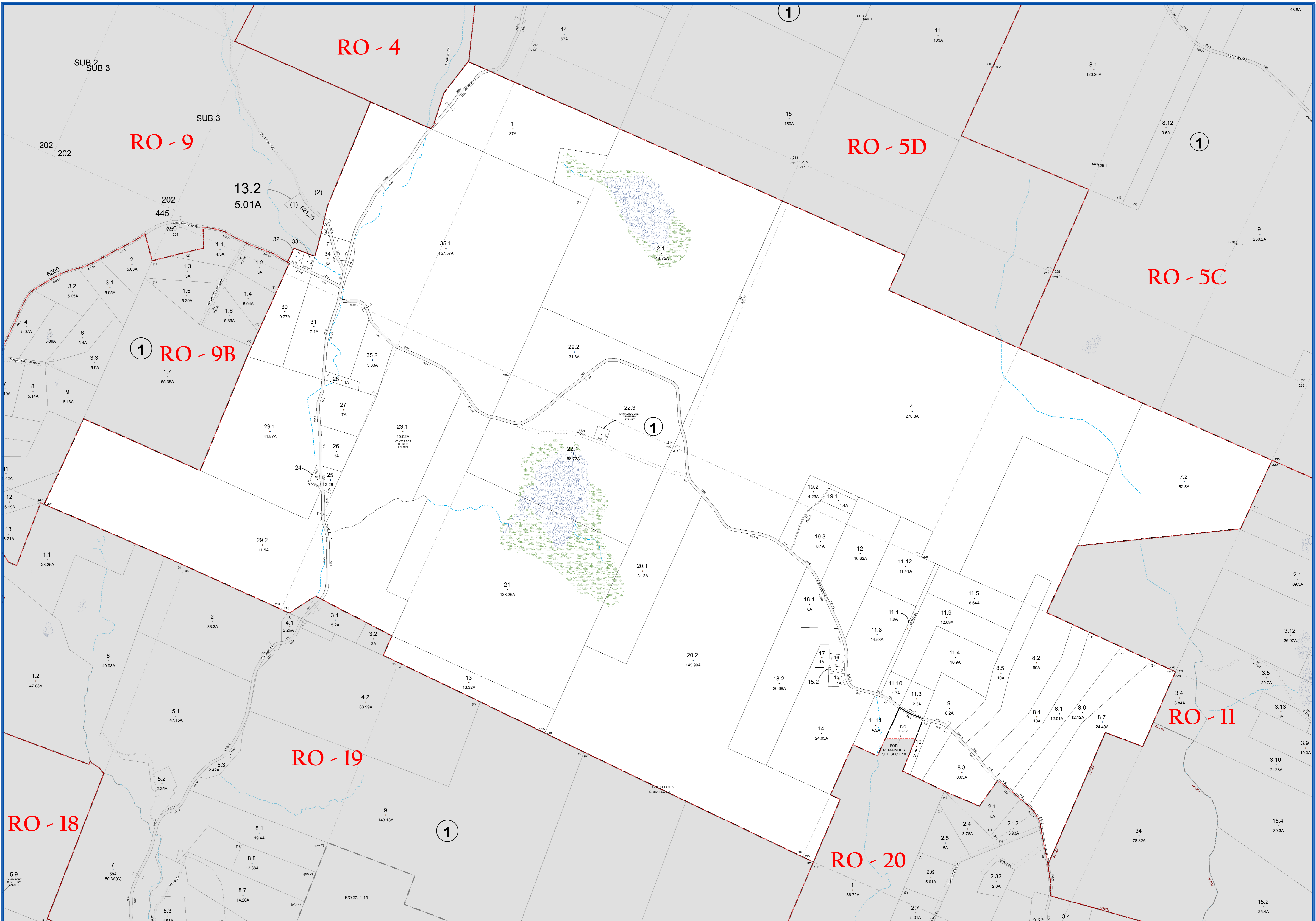
LEGEND	
STATE OR COUNTY LINE	TAX MAP BLOCK NO.
CITY/TOWN OR VILLAGE LINE	FILED PLAN LOT NO.
BLOCK LIMIT	FILED PLAN BLOCK NO.
SPECIAL DISTRICT LINE	TAX MAP LOT NO.
EASEMENT LINE	AREA (From Deed)
PROPERTY LINE	AREA (Calculated)
FILED PLAN LOT LINE	DIMENSION (From Deed)
PATENT LINE	DIMENSION (Scribed)
MATCHLINE	STREAM



**TOWN OF ROCKLAND**  
 SULLIVAN COUNTY, NEW YORK  
 North American datum 1983, State Plane New York East Feet

Photo No: 11-191-192 Date of Map: 4/4/1996  
 Date of Photo: 6/5/1954 Scale: 1" = 400'  
 Section No: 9D

Current to: 10/17/2018



**SULLIVAN COUNTY TAX MAP DEPARTMENT**  
 FOR TAX PURPOSES ONLY  
 NOT TO BE USED FOR CONVEYANCE

**LEGEND APPLIES ONLY TO THE UNSHADED PORTION OF THE MAP**

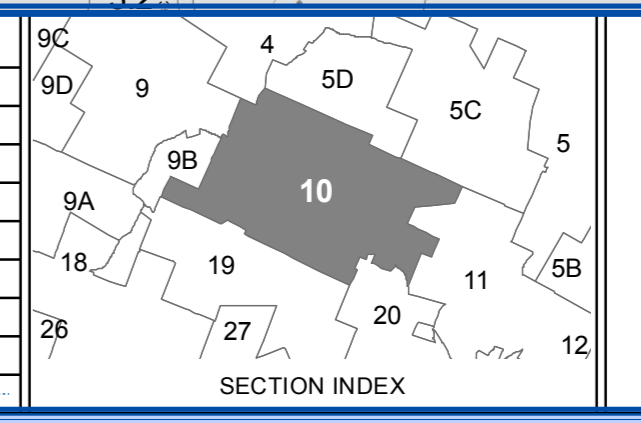
North American Datum 1983, New York East

Owned & Maintained by:  
**Office of Real Property Services**  
 Sullivan County Government Center  
 100 North St. Monticello, NY 12701  
 Phone: (849) 897-2221

REVISION TABLE			
DATE	CHANGES	DATE	CHANGES
9/30/2009	Converted to GIS format		

SPECIAL DISTRICTS			
TYPE	SYMBOL	NAME	ARLM NO.
SCHOOL	SCH	LIVINGSTON MANOR	484402
FIRE	FD	FIRE PROTECTION	FD701
AGRI	AD	AG. DISTRICT # 4	AD004

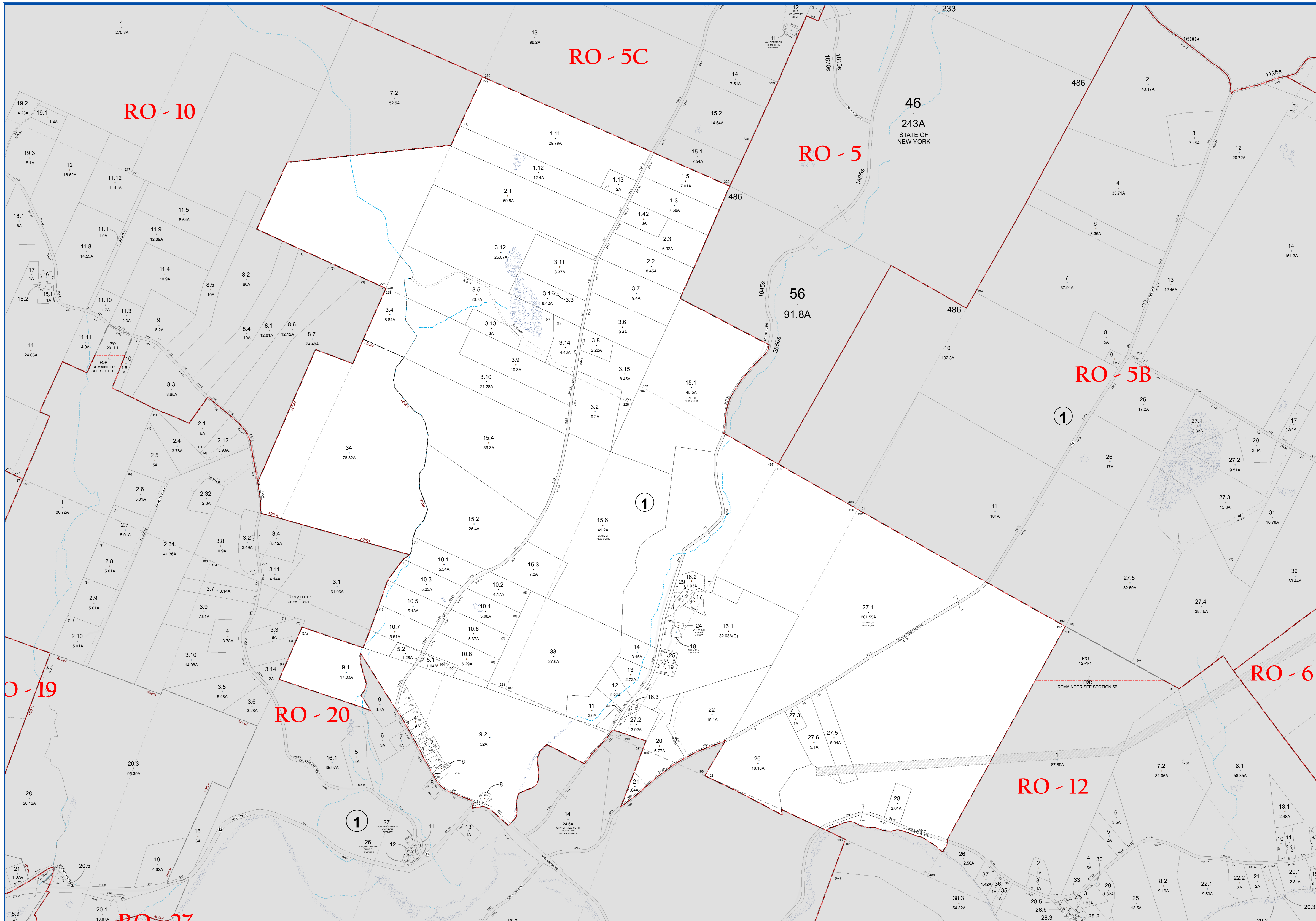
LEGEND			
STATE OR COUNTY LINE	TAX MAP BLOCK NO.		
CITY/TOWN OR VILLAGE LINE	FILED PLAN LOT NO.		
BLOCK LIMIT	FILED PLAN BLOCK NO.		
SPECIAL DISTRICT LINE	TAX MAP LOT NO.		
EASEMENT LINE	AREA (From Deed)	13.6A	
PROPERTY LINE	AREA (Salvaged)	14.2A(C)	
FILED PLAN LOT LINE	DIMENSION (From Deed)	2.6	
PATENT LINE	DIMENSION (Salvaged)	079	
MATCHLINE	STREAM		



**TOWN OF ROCKLAND**  
 SULLIVAN COUNTY, NEW YORK  
 North American datum 1983, State Plane New York East Feet

Photo No: 10-210, 211 Date of Map: 12/12/1996  
 Date of Photo: 6/5/1994 Scale: 1" = 400'  
 Section No: 10

Current to: 10/17/2018



**SULLIVAN COUNTY TAX MAP DEPARTMENT**  
 FOR TAX PURPOSES ONLY  
 NOT TO BE USED FOR CONVEYANCE

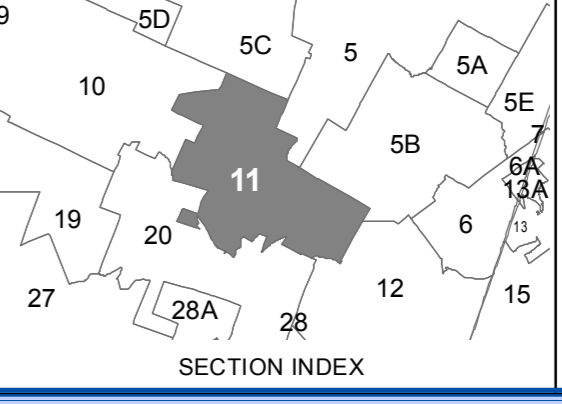
**LEGEND APPLIES ONLY TO THE UNSHADED PORTION OF THE MAP**

Office of Real Property Services  
 Sullivan County Government Center  
 100 North St., Monticello, NY 12701  
 Phone: (845) 897-2221

REVISION TABLE	
DATE	CHANGES
4/26/2011	Combed 11-1-2-4 into 2-2
9/22/2010	Split 11-1-2-3 into 2-1 & 2-4
8/28/2009	Converted to GIS format

SPECIAL DISTRICTS			
TYPE	SYMBOL	NAME	ARLM NO.
SCHOOL	SCH	LIVINGSTON MANOR	484402
FIRE	FD	FIRE PROTECTION	FD0701
AGRI	AD	AG. DISTRICT #4	AD0004

LEGEND	
STATE OR COUNTY LINE	TAX MAP BLOCK NO.
CITY/TOWN OR VILLAGE LINE	FILED PLAN LOT NO.
BLOCK LIMIT	FILED PLAN BLOCK NO.
SPECIAL DISTRICT LINE	TAX MAP LOT NO.
EASEMENT LINE	AREA (From Deed)
PROPERTY LINE	AREA (Call/Map)
FILED PLAN LOT LINE	DIMENSION (From Deed)
PATENT LINE	DIMENSION (Scared)
MATCHLINE	STREAM

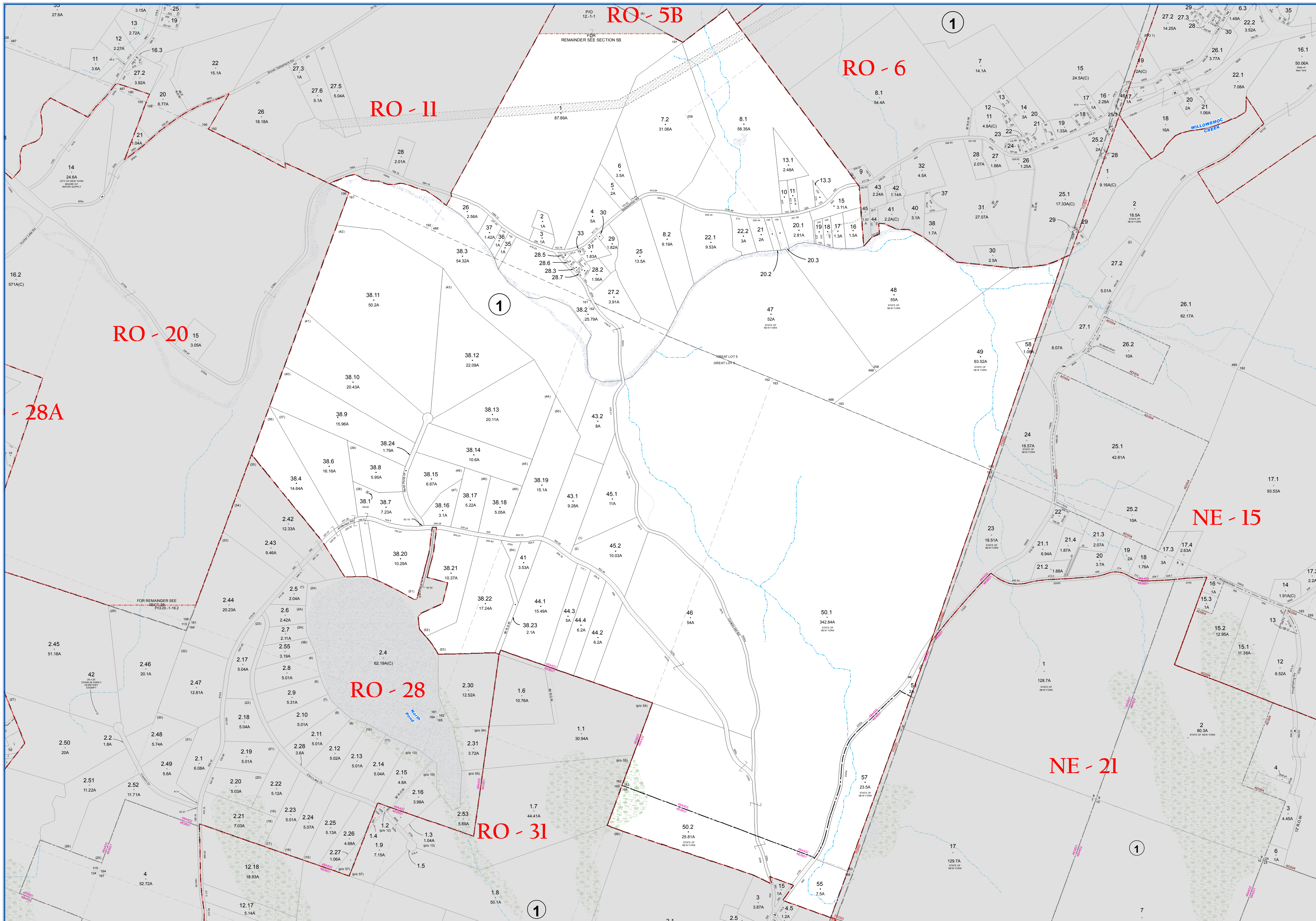


**TOWN OF ROCKLAND**  
 SULLIVAN COUNTY, NEW YORK  
 North American datum 1983, State Plane New York East Feet

Photo No: 10-209, 210, 211 Date of Map: 12/12/1998  
 Date of Photo: 6/5/1994 Scale: 1" = 400'  
 Section No: 11

Current to: 10/17/2018





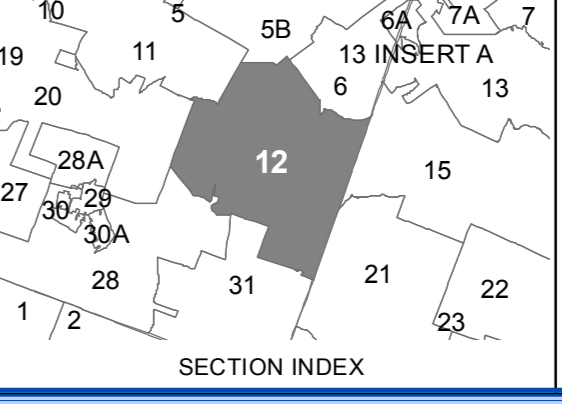
**SULLIVAN COUNTY TAX MAP DEPARTMENT**  
 FOR TAX PURPOSES ONLY  
 NOT TO BE USED FOR CONVEYANCE  
 LEGEND APPLIES ONLY TO THE UNSHADED PORTION OF THE MAP  
 North American Datum 1983, New York East

*Sullivan County Catskills*  
 Division of Opportunity  
 Office of Real Property Services  
 Sullivan County Government Center  
 100 North St., Monticello, NY 12701  
 Phone: (845) 897-2221

REVISION TABLE	
DATE	CHANGES
3/13/2013	Combed 12-1-12, 13-2, 14 into 8-1
9/30/2009	Converted to GIS format

SPECIAL DISTRICTS			
TYPE	SYMBOL	NAME	ARL/M NO.
SCHOOL	SCH	LIVINGSTON MANGR	484402
SCHOOL	SCH	LIBERTY	483601
FIRE	FD	FIRE PROTECTION	FD101

LEGEND	
STATE OR COUNTY LINE	TAX MAP BLOCK NO.
CITY/TOWN OR VILLAGE LINE	FILED PLAN LOT NO.
BLOCK/LINE	FILED PLAN BLOCK NO.
SPECIAL DISTRICT LINE	TAX MAP LOT NO.
EASEMENT LINE	AREA (From Deed)
PROPERTY LINE	AREA (Calculated)
FILED PLAN LOT LINE	14.2(A/C)
PATENT LINE	2.6
MATCH LINE	DIMENSION (Square)
	079
	STREAM

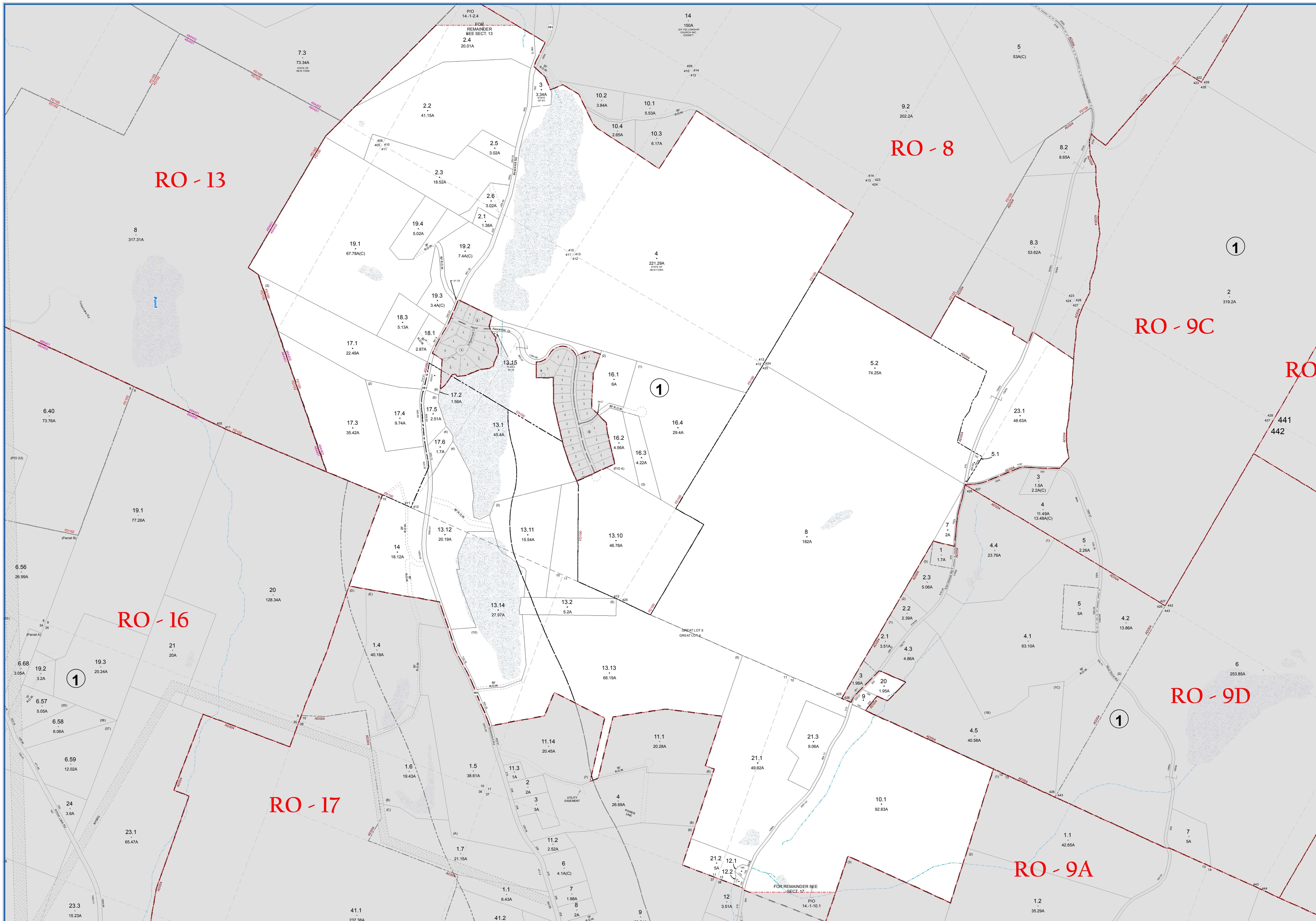


**TOWN OF ROCKLAND**  
 SULLIVAN COUNTY, NEW YORK  
 North American datum 1983, State Plane New York East Feet

Photo No: 10-208, 209 Date of Map: 12/12/1996  
 Date of Photo: 6/5/1994 Scale: 1" = 400'  
 Section No: 12

Current to: 10/17/2018





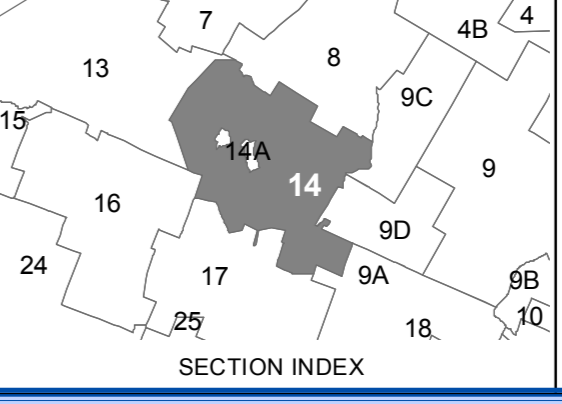
**SULLIVAN COUNTY TAX MAP DEPARTMENT**  
 FOR TAX PURPOSES ONLY  
 NOT TO BE USED FOR CONVEYANCE  
 LEGEND APPLIES ONLY TO THE UNSHADED PORTION OF THE MAP  
 North American Datum 1983, New York East



REVISION TABLE			
DATE	CHANGES	DATE	CHANGES
9/30/2009	Converted to GIS format		

SPECIAL DISTRICTS					
TYPE	SYMBOL	NAME	ARLM NO.	TYPE	SYMBOL
SCHOOL	SCH	LIVINGSTON MANOR	484402		
FIRE	FD	FRANKLIN VALLEY	FD100		
FIRE	FD	FIRE PROTECTION	FD101		
FIRE	FD	ROSCOE/ROCKLAND	FD102		
FIRE	FD	LIVINGSTON MANOR	FD099		
AGRI	AD	AG. DISTRICT #4	AD004		

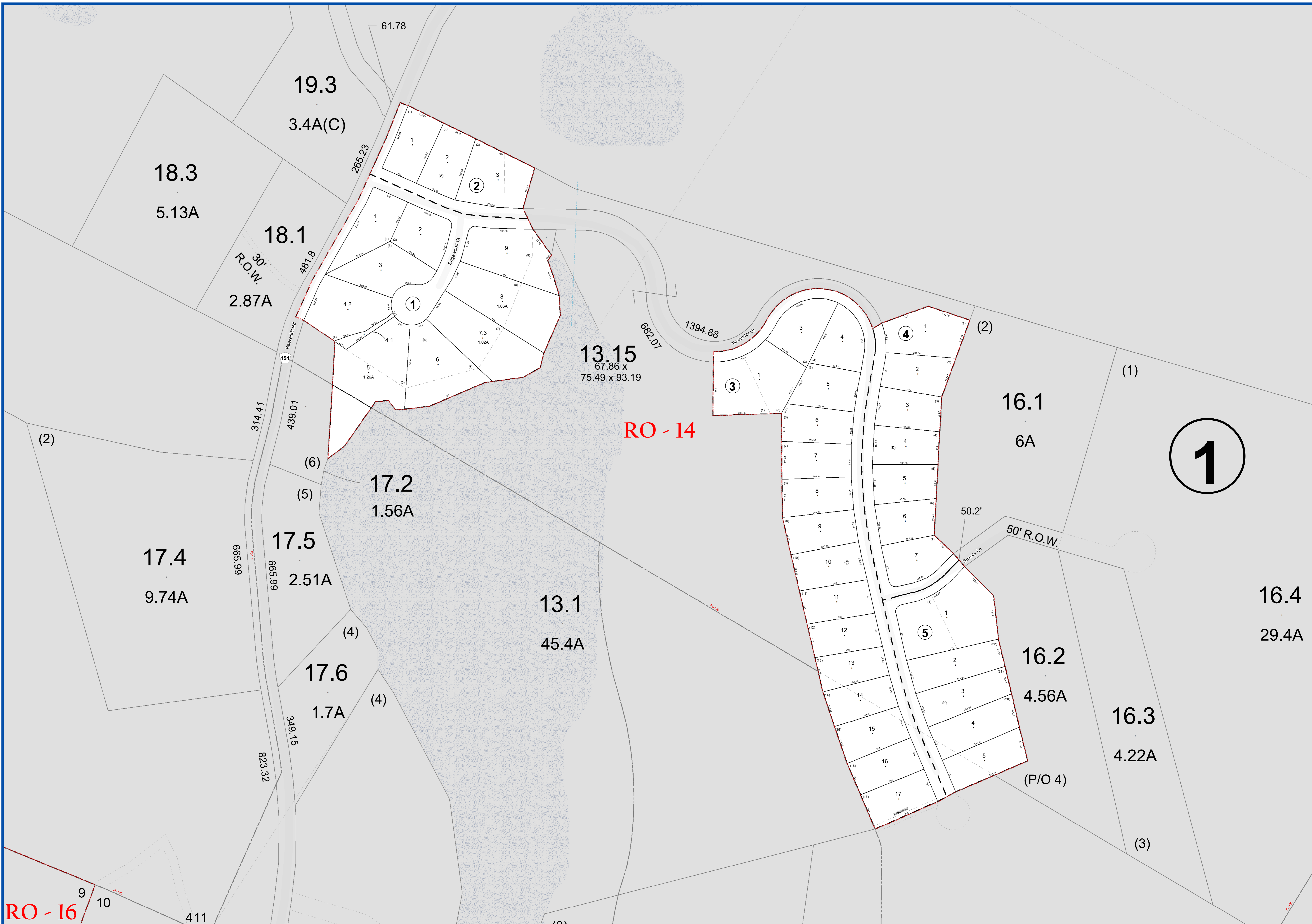
LEGEND	
STATE OR COUNTY LINE	TAX MAP BLOCK NO.
CITY/TOWN OR VILLAGE LINE	FILED PLAN LOT NO.
BLOCK LIMIT	FILED PLAN BLOCK NO.
TAX MAP LOT NO.	TAX MAP LOT NO.
EASEMENT LINE	AREA (From Deed)
PROPERTY LINE	AREA (Calculated)
FILED PLAN LOT LINE	DIMENSION (From Deed)
PATENT LINE	DIMENSION (Scribed)
MATCH LINE	STREAM



**TOWN OF ROCKLAND**  
 SULLIVAN COUNTY, NEW YORK  
 North American datum 1983, State Plane New York East Feet

Photo No: 10-212, 213 Date of Map: 3/12/1985  
 Date of Photo: 6/5/1984 Scale: 1" = 400'  
 Section No: 14

Current to: 10/17/2018



**SULLIVAN COUNTY TAX MAP DEPARTMENT**  
 FOR TAX PURPOSES ONLY  
 NOT TO BE USED FOR CONVEYANCE

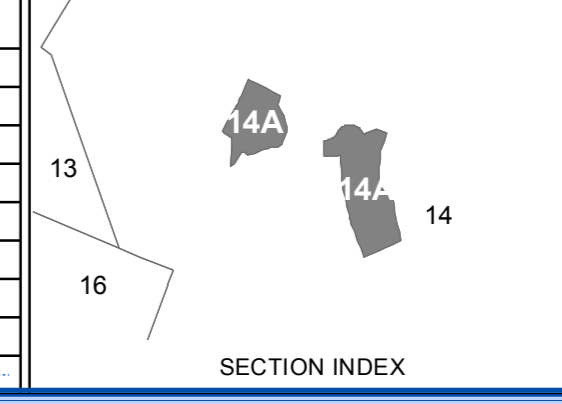
LEGEND APPLIES ONLY TO THE UNSHADED PORTION OF THE MAP  
 North American Datum 1983, New York East

Owned & Maintained by:  
**Office of Real Property Services**  
 Sullivan County Government Center  
 100 North St. Monticello, NY 12701  
 Phone: (845) 837-2221

REVISION TABLE			
DATE	CHANGES	DATE	CHANGES
9/25/2013	Re-combined 14.A-1.7.4 into 7.3. Appeal won		
12/1/2011	Split 14.A-1.7 into 7.3 & 7.4		
9/28/2009	Converted to GIS format		

SPECIAL DISTRICTS			
TYPE	SYMBOL	NAME	ARLM NO.
SCHOOL	SCH	LIVINGSTON MANOR	484402
FIRE	FD	BEAVERKILL VALLEY	FD7003
FIRE	FD	FIRE PROTECTION	FD101
FIRE	FD	LIVINGSTON MANOR	FD099

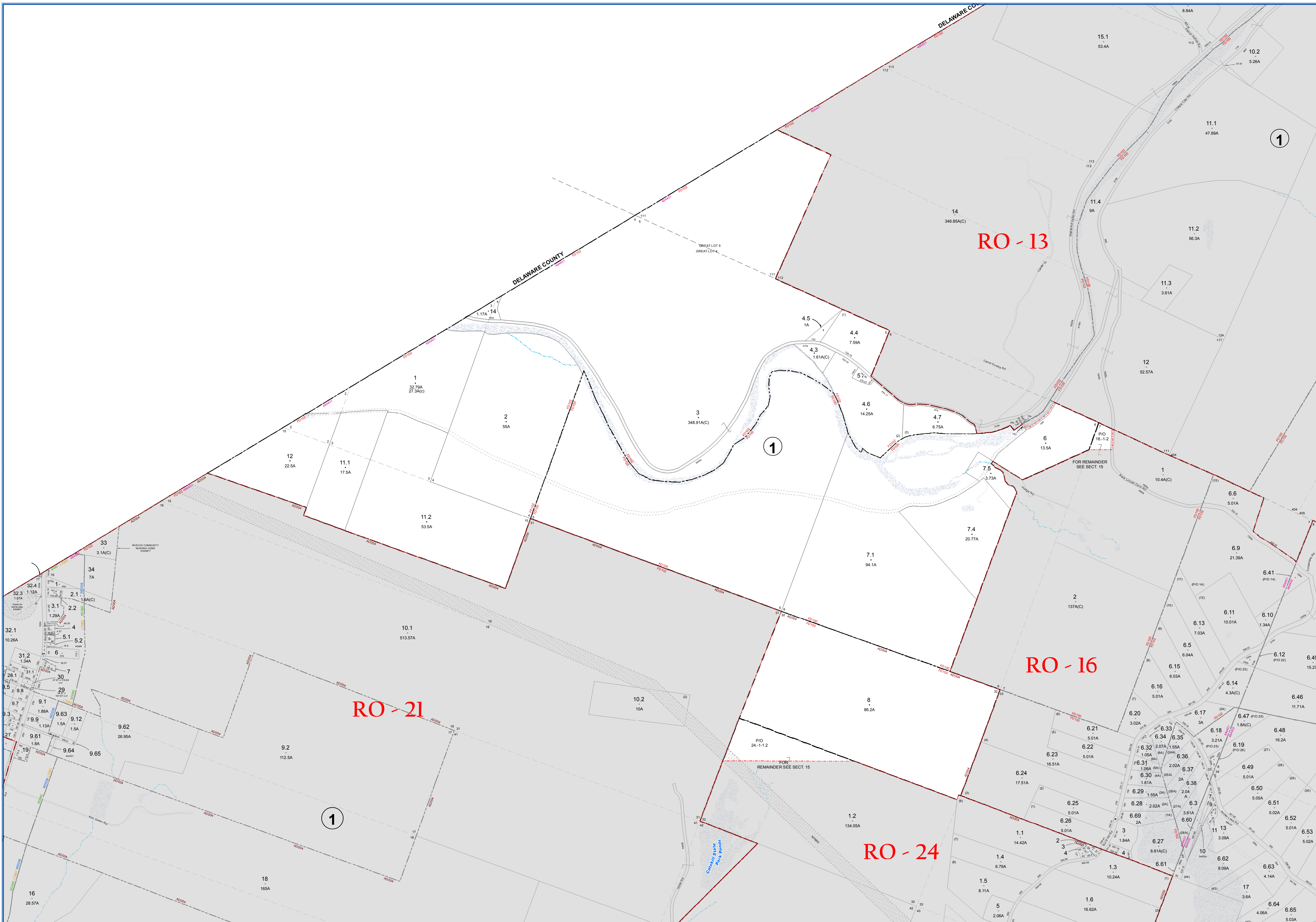
LEGEND	
STATE OR COUNTY LINE	TAX MAP BLOCK NO. (4)
CITY/TOWN OR VILLAGE LINE	FILED PLAN LOT NO. (9)
BLOCK LIMIT	FILED PLAN BLOCK NO. (10)
SPECIAL DISTRICT LINE	TAX MAP LOT NO. (11)
EASEMENT LINE	AREA (From Deed) 13.6A
PROPERTY LINE	AREA (Salvaged) 14.2A(C)
FILED PLAN LOT LINE	DIMENSION (From Deed) 2.6
PATENT LINE	DIMENSION (Salvaged) 0.79
MATCH LINE	STREAM



TAX MAP  
**TOWN OF ROCKLAND**  
 SULLIVAN COUNTY, NEW YORK  
 North American datum 1983, State Plane New York East Feet

Photo No: 10-212, 213 Date of Map: 12/12/1996  
 Date of Photo: 6/5/1994 Scale: 1" = 100'  
 Section No: 14A

Current to: 10/17/2018



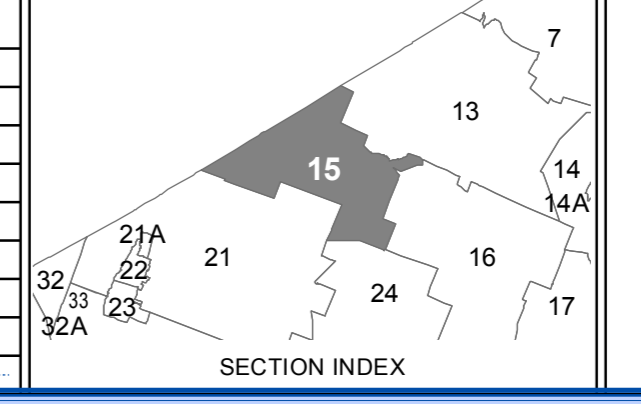
**SULLIVAN COUNTY TAX MAP DEPARTMENT**  
 FOR TAX PURPOSES ONLY  
 NOT TO BE USED FOR CONVEYANCE  
 LEGEND APPLIES ONLY TO THE UNSHADED PORTION OF THE MAP  
 North American Datum 1983, New York East

**Sullivan County Catskills**  
 County of Opportunity  
 Office of Real Property Services  
 Sullivan County Government Center  
 100 North St. Monticello, NY 12701  
 Phone: (845) 897-2221

REVISION TABLE			
DATE	CHANGES	DATE	CHANGES
9/30/2009	Converted to GIS format		

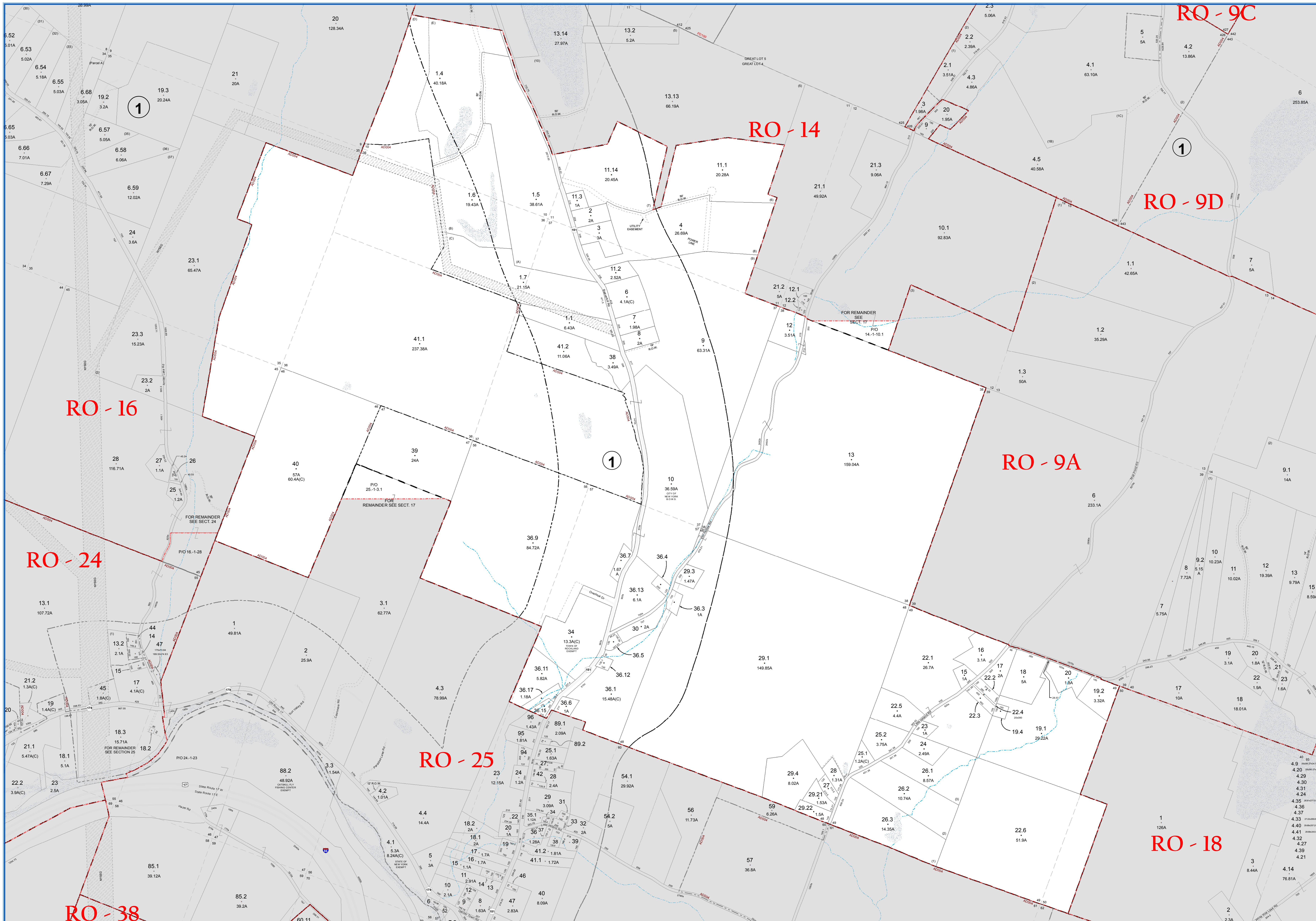
SPECIAL DISTRICTS			
TYPE	SYMBOL	NAME	ARLM NO.
FIRE	FD	BEAVERKILL VALLEY	FD100
FIRE	FD	ROCKCREEK/ROCKLAND	FD102
AGRI	AD	AG. DISTRICT # 4	AD004

LEGEND	
STATE OR COUNTY LINE	TAX MAP BLOCK NO.
CITY/TOWN OR VILLAGE LINE	FILED PLAN LOT NO.
BLOCK LIMIT	FILED PLAN BLOCK NO.
SPECIAL DISTRICT LINE	TAX MAP LOT NO.
EASEMENT LINE	AREA (From Deed)
PROPERTY LINE	AREA (Salvaged)
FILED PLAN LOT LINE	DIMENSION (From Deed)
PATENT LINE	DIMENSION (Scribed)
MATCH LINE	STREAM



**TAX MAP**  
**SULLIVAN COUNTY, NEW YORK**  
 North American datum 1983, State Plane New York East Feet  
 Photo No: 10-212, 213, 9-219, 220 Date of Map: 12/12/1996  
 Date of Photo: 6/5/1994 Scale: 1" = 400'  
 Section No. 15  
 Current to: 10/17/2018





**SULLIVAN COUNTY TAX MAP DEPARTMENT**  
 FOR TAX PURPOSES ONLY  
 NOT TO BE USED FOR CONVEYANCE

**Sullivan COUNTY CATSKILLS**  
 Mountains of Opportunity

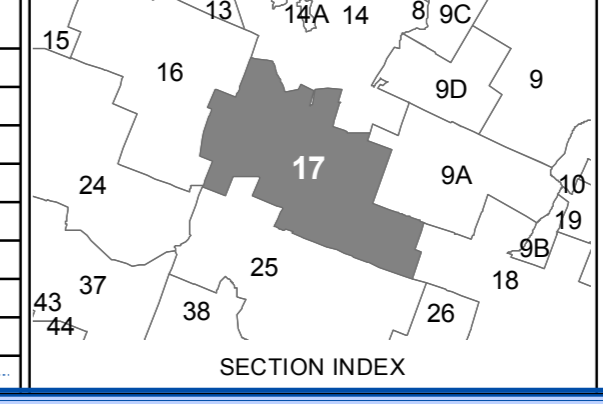
Office of Real Property Services  
 Sullivan County Government Center  
 100 North St., Monticello, NY 12701  
 Phone: (845) 897-2221

Legend applies only to the unshaded portion of the map.  
 North American Datum 1983, New York East

REVISION TABLE	
DATE	CHANGES
2/14/2017	Combined 17-1, 11.6 and 11.16 into 9
10/22/2014	Combined 17-1, 38.14 into 38
8/13/2010	Combined 17-1, 36.2 into 25-1, 49-1
9/30/2000	Converted to GIS format

SPECIAL DISTRICTS			
TYPE	SYMBOL	NAME	ARLID NO.
SCHOOL	SGH	LIVINGSTON MANOR	484402
FIRE	FD	FIRE PROTECTION	FD101
FIRE	FD	LIVINGSTON MANOR	FD099
AGRI	AD	AG. DISTRICT #4	AD004

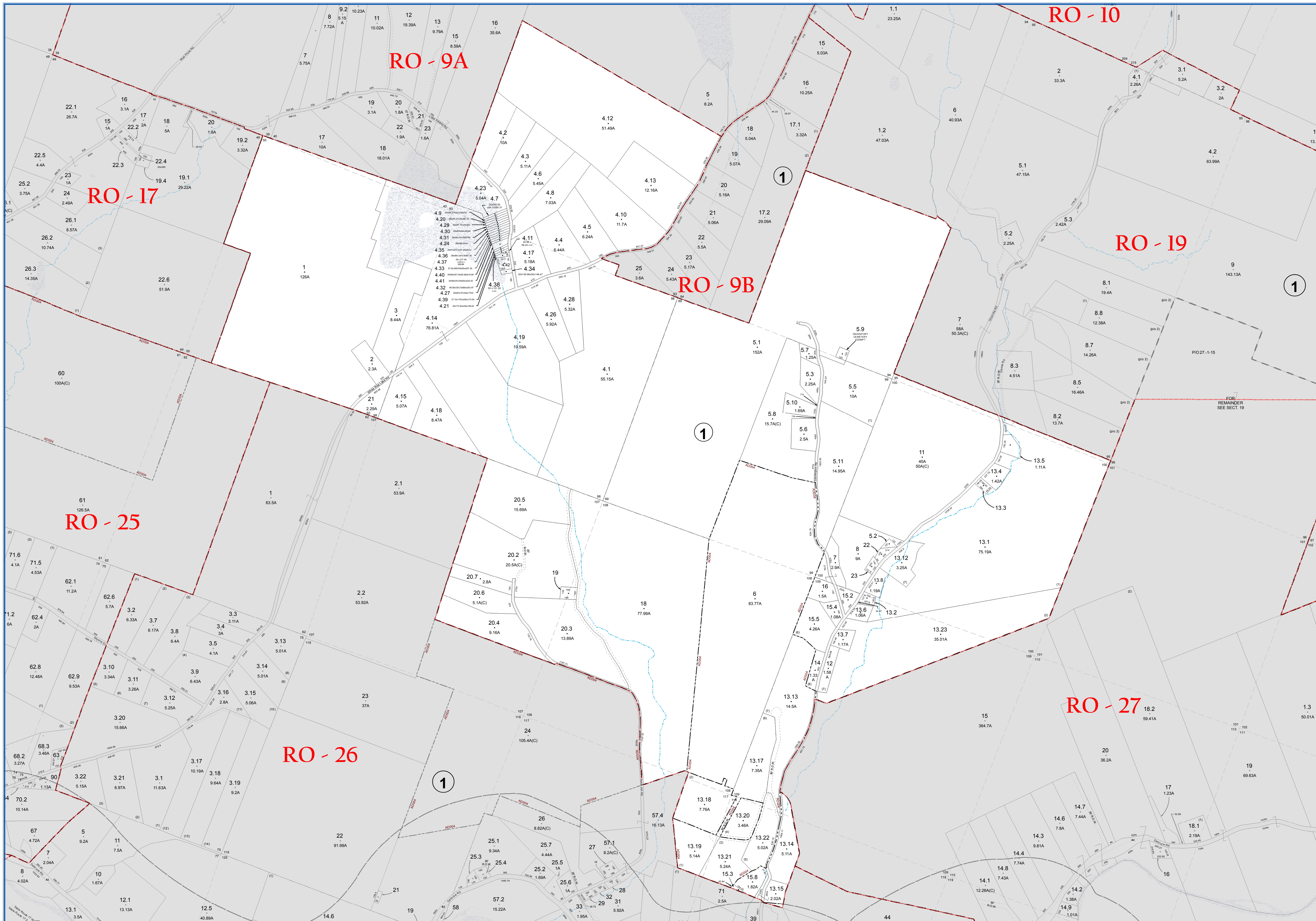
LEGEND	
STATE OR COUNTY LINE	TAX MAP BLOCK NO.
CITY/TOWN OR VILLAGE LINE	FILED PLAN LOT NO.
BLOCK/LIMIT	FILED PLAN BLOCK NO.
SPECIAL DISTRICT LINE	TAX MAP LOT NO.
EASEMENT LINE	AREA (From Deed)
PROPERTY LINE	AREA (Salvaged)
FILED PLAN LOT LINE	DIMENSION (From Deed)
PATENT LINE	DIMENSION (Survey)
MATCH LINE	STREAM



**TOWN OF ROCKLAND**  
 SULLIVAN COUNTY, NEW YORK  
 North American datum 1983, State Plane New York East Feet

Photo No: 10-211, 212, 213 Date of Map: 3/14/1985  
 Date of Photo: 6/5/1984 Scale: 1" = 400'  
 Section No: 17

Current to: 10/17/2018



**SULLIVAN COUNTY TAX MAP DEPARTMENT**  
 FOR TAX PURPOSES ONLY  
 NOT TO BE USED FOR CONVEYANCE

**LEGEND APPLIES ONLY TO THE UNSHADED PORTION OF THE MAP**

Owned & Maintained by:  
**Office of Real Property Services**  
 Sullivan County Government Center  
 100 North St. Monticello, NY 12701  
 Phone: (845) 897-2221

REVISION TABLE			
DATE	CHANGES	DATE	CHANGES
4/22/2011	Split 18-1.4.38 into 4.38, 4.42		
9/30/2009	Converted to GIS format		

SPECIAL DISTRICTS			
TYPE	SYMBOL	NAME	ARLID NO.
SCHOOL	SCH	LIVINGSTON MANOR	484402
FIRE	FD	FIRE PROTECTION	FD101
FIRE	FD	LIVINGSTON MANOR	FD099
AGRI	AD	AG. DISTRICT # 4	AD004

LEGEND			
STATE OR COUNTY LINE	TAX MAP BLOCK NO.	CITY/TOWN OR VILLAGE LINE	FLEED PLAN LOT NO.
BLOCK/LINE	FLEED PLAN BLOCK NO.	SPECIAL DISTRICT LINE	TAX MAP LOT NO.
EASEMENT LINE	AREA (From Deed)	PROPERTY LINE	AREA (Salvaged)
FLEED PLAN LOT LINE	AREA (From Deed)	PATENT LINE	DIMENSION (From Deed)
MATCHLINE	DIMENSION (Scribed)		STREAM

**TOWN OF ROCKLAND**  
 SULLIVAN COUNTY, NEW YORK  
 North American datum 1983, State Plane New York East Feet

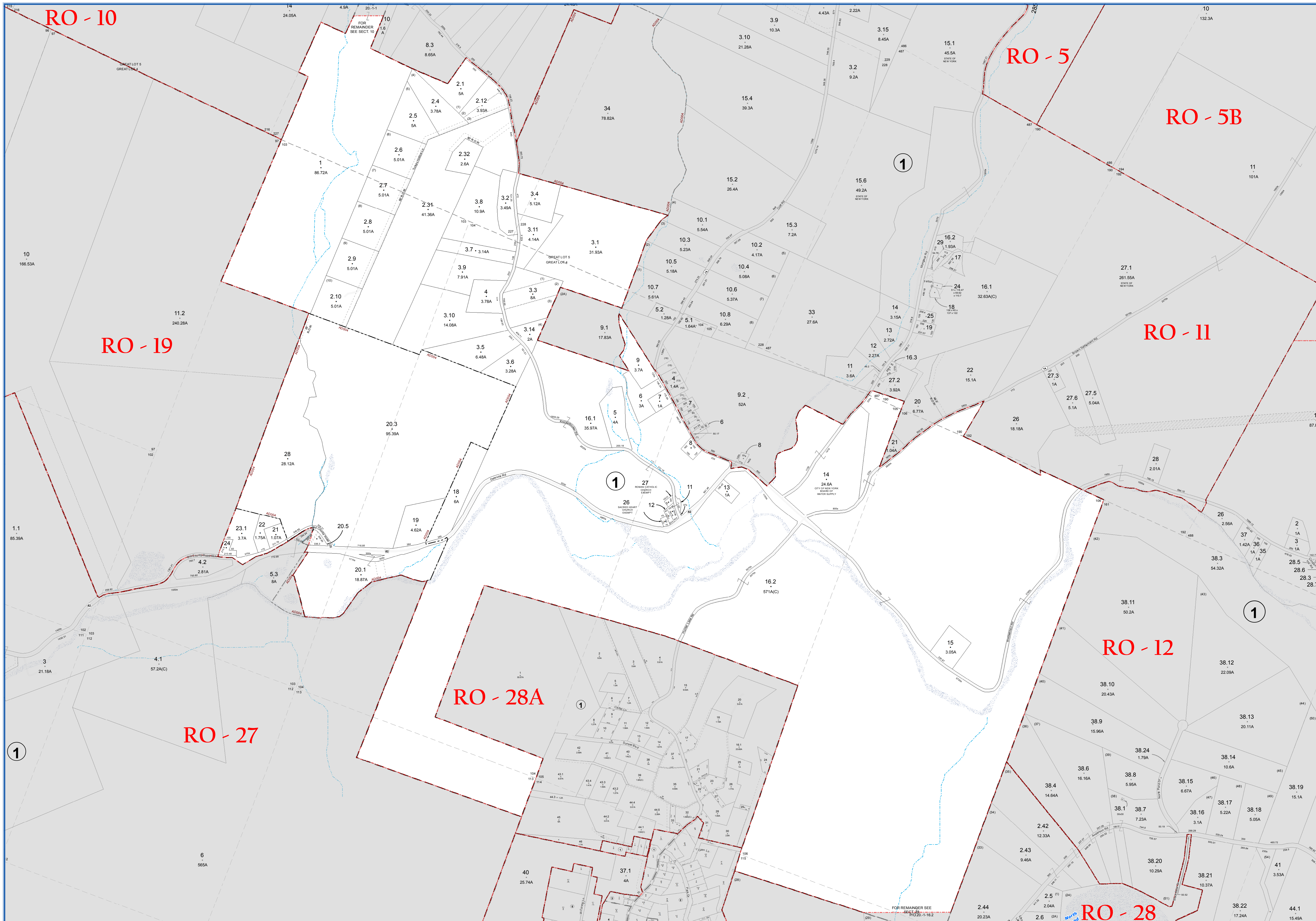
Photo No: 10-210, 211, 212 Date of Map: 3/15/1985  
 Date of Photo: 6/5/1984 Scale: 1" = 400'  
 Section No: 18

Section Index

Current to: 10/17/2018







**SULLIVAN COUNTY TAX MAP DEPARTMENT**  
 FOR TAX PURPOSES ONLY  
 NOT TO BE USED FOR CONVEYANCE

LEGEND APPLIES ONLY TO THE UNSHADED PORTION OF THE MAP

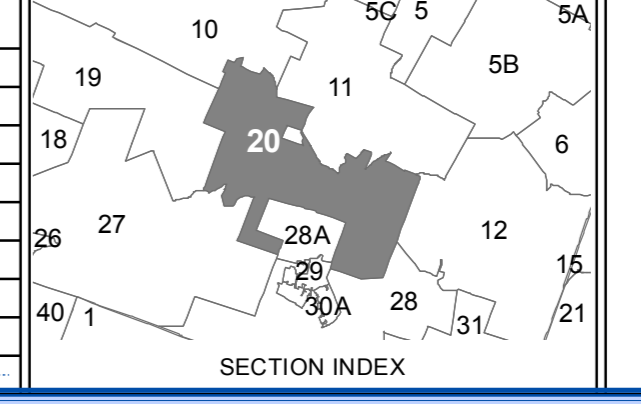
North American Datum 1983, New York East

**Sullivan County Catskills**  
 Office of Real Property Services  
 Sullivan County Government Center  
 100 North St., Monticello, NY 12701  
 Phone: (845) 897-2221

REVISION TABLE	
DATE	CHANGES
2/21/2017	Split 20-1-20-6 Out of 20-1-20-1
2/21/2017	Split 20-1-20-8 Out of 20-1-20-1
12/8/2011	Corrected 20-1-3, 12-8, 3, 13 into 3-3
9/30/2000	Converted to GIS format

SPECIAL DISTRICTS			
TYPE	SYMBOL	NAME	ARLM NO.
SCHOOL	SCH	LIVINGSTON MANOR	484402
FIRE	FD	FIRE PROTECTION	FD7071
AGRI	AD	AG. DISTRICT # 4	AD004
AGRI	AD	AG. DISTRICT # 4	AD004

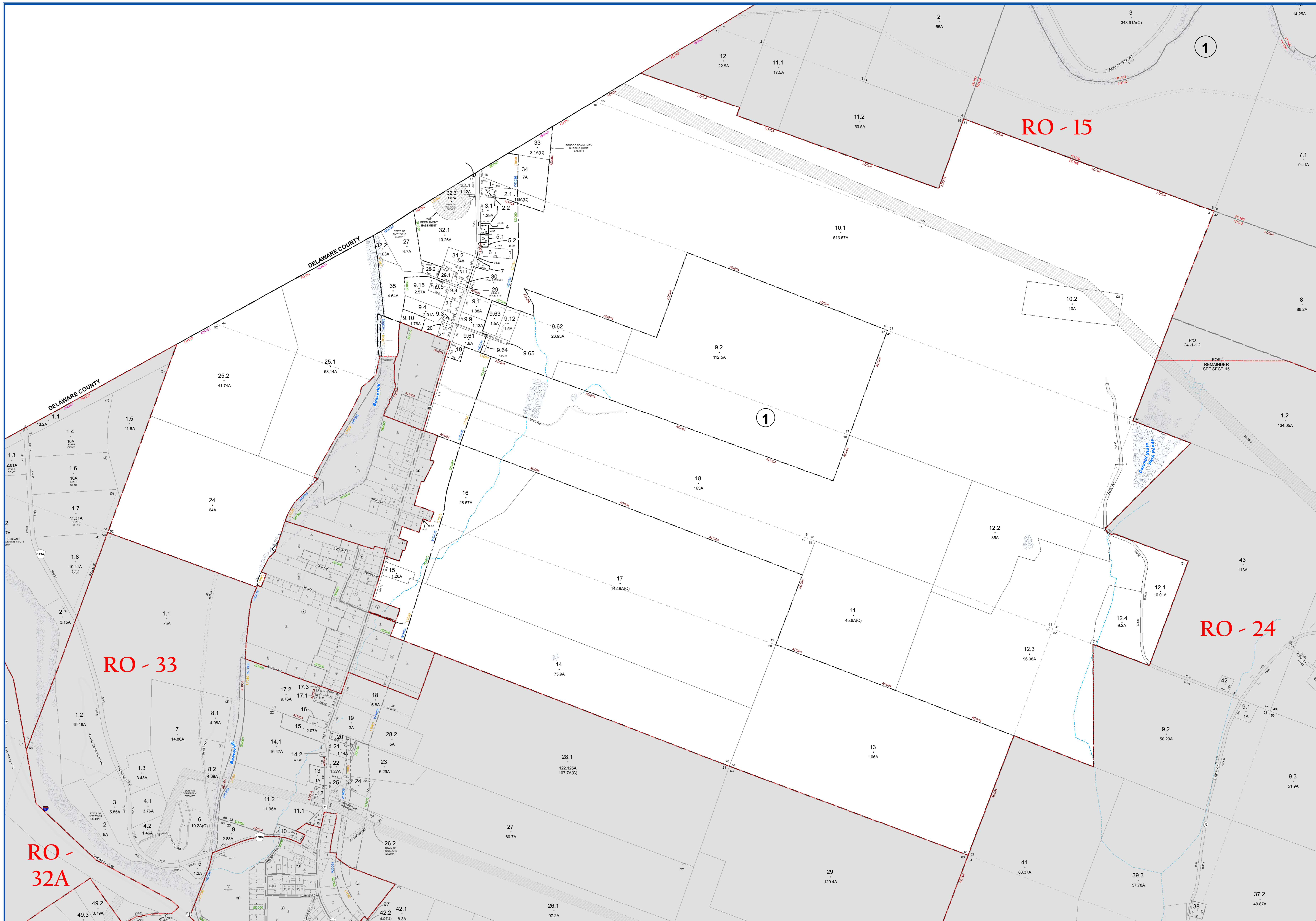
LEGEND	
STATE OR COUNTY LINE	TAX MAP BLOCK NO.
CITY/TOWN OR VILLAGE LINE	FILED PLAN LOT NO.
BLOCK LIMIT	FILED PLAN BLOCK NO.
TAX MAP LOT NO.	TAX MAP LOT NO.
EASEMENT LINE	AREA (From Deed)
PROPERTY LINE	AREA (Call/Map)
FILED PLAN LOT LINE	DIMENSION (From Deed)
PATENT LINE	DIMENSION (Scared)
MATCH LINE	STREAM



**TOWN OF ROCKLAND**  
 SULLIVAN COUNTY, NEW YORK  
 North American datum 1983, State Plane New York East Feet

Photo No: 10-209, 210, 211 Date of Map: 12/12/1996  
 Date of Photo: 6/5/1994 Scale: 1" = 400'  
 Section No: 20

Current to: 10/17/2018



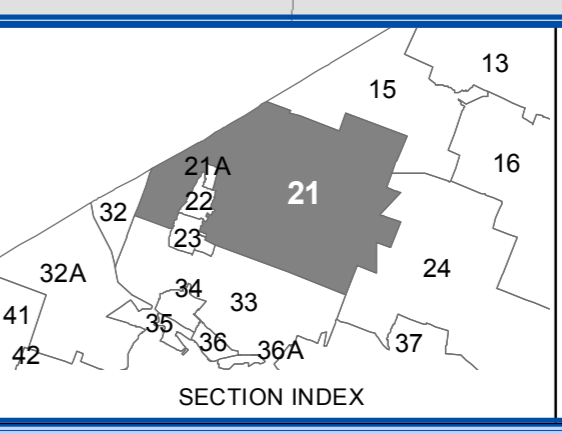
**SULLIVAN COUNTY TAX MAP DEPARTMENT**  
 FOR TAX PURPOSES ONLY  
 NOT TO BE USED FOR CONVEYANCE  
 LEGEND APPLIES ONLY TO THE UNSHADED PORTION OF THE MAP  
 North American Datum 1983, New York East

**Sullivan County Catskills**  
 Mountains of Opportunity  
 Office of Real Property Services  
 Sullivan County Government Center  
 100 North St. Monticello, NY 12701  
 Phone: (845) 897-2221

REVISION TABLE			
DATE	CHANGES	DATE	CHANGES
12/22/16	Subdivided 21-1-9.5 & 9.15		
4/22/2015	Converted 21-1-31.2 into 31.1		
12/22/14	Split 21-1-31.2 into 31.2, 31.3		
3/28/2013	Subdiv. 21-1-12.1 into 12.1 & 12.4		
9/30/2009	Converted to GIS format		

SPECIAL DISTRICTS			
TYPE	SYMBOL	NAME	ARLM NO.
SCHOOL	SCH	ROSCOE	484401
LIGHT	LT	ROSCOE	L1065
SEWER	SD	ROSCOE	SD060
FIRE	FD	BEAVERKILL VALLEY	FD100
FIRE	FD	ROSCOE/ROCKLAND	FD102
AGRI	AD	AG. DISTRICT # 4	AD004
WATER	WD	ROSCOE - ROCKLAND	WD036

LEGEND	
STATE OR COUNTY LINE	TAX MAP BLOCK NO.
CITY/TOWN OR VILLAGE LINE	FILED PLAN LOT NO.
BLOCK/LINE	FILED PLAN BLOCK NO.
SPECIAL DISTRICT LINE	TAX MAP LOT NO.
EASEMENT LINE	AREA (From Deed)
PROPERTY LINE	AREA (Calculated)
FILED PLAN LOT LINE	DIMENSION (From Deed)
PATENT LINE	DIMENSION (Scribed)
MATCHLINE	STREAM



**TOWN OF ROCKLAND**  
 SULLIVAN COUNTY, NEW YORK  
 North American datum 1983, State Plane New York East Feet

Photo No: 9219, 220, 221 Date of Map: 12/28/1991  
 Date of Photo: 6/5/1954 Scale: 1" = 400'  
 Section No: 21

Current to: 10/17/2018

RO - 21

1.76A

20

21

134.4

50

50

25

1.9

1.13A

1.5A

9.61

1.8A

165

19

172.9

165

172.9

338.45

P/O 22.-1-17

FOR REMAINDER  
SEE SECT. 21

1  
10.8A(C)

1

44

52

RO - 22

918

20

2.07A

4

125

125.78

SULLIVAN COUNTY  
TAX MAP DEPARTMENT

FOR TAX PURPOSES ONLY  
NOT TO BE USED FOR CONVEYANCE

LEGEND APPLIES ONLY TO THE  
UNSHADED PORTION OF THE MAP  
North American Datum 1983, New York East



Office of Real Property Services  
Sullivan County Government Center  
100 North St. Monticello, NY 12701  
Phone: (845) 837-2221

REVISION TABLE

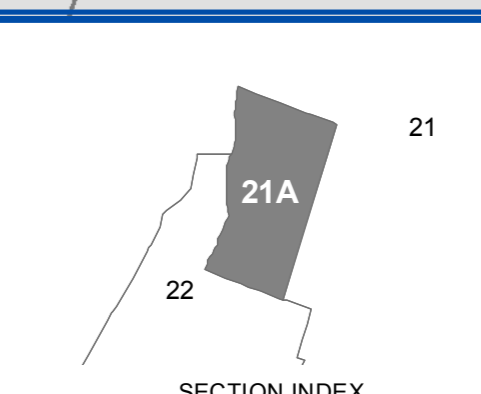
DATE	CHANGES	DATE	CHANGES
9/30/2009	Converted to GIS format		

SPECIAL DISTRICTS

TYPE	SYMBOL	NAME	ARLIM NO.	TYPE	SYMBOL	NAME	ARLIM NO.
SCHOOL	SCH	ROSCOE	484401				
LIGHT	LT	ROSCOE	L1065				
SEWER	SD	ROSCOE	SD060				
FIRE	FD	ROSCOE/ROCKLAND	FD102				
AGRI	AD	AG. DISTRICT # 4	AD004				
WATER	WD	ROSCOE - ROCKLAND	WD038				

LEGEND

STATE OR COUNTY LINE	---	TAX MAP BLOCK NO.	(4)
CITY/TOWN OR VILLAGE LINE	---	FILED PLAN LOT NO.	(5)
BLOCK LIMIT	---	FILED PLAN BLOCK NO.	(6)
SPECIAL DISTRICT LINE	---	TAX MAP LOT NO.	(7)
EASEMENT LINE	---	AREA (From Deed)	13.6A
PROPERTY LINE	---	AREA (CALCULATED)	14.2A(C)
FILED PLAN LOT LINE	---	DIMENSION (From Deed)	2.6
PATENT LINE	---	DIMENSION (Survey)	0.78
MATCH LINE	---	STREAM	



TAX MAP  
**TOWN OF ROCKLAND**  
SULLIVAN COUNTY, NEW YORK  
North American datum 1983, State Plane New York East Feet

Photo No: 9219, 220, 221 Date of Map: 4/11/1998  
Date of Photo: 6/5/1954 Scale: 1" = 50'  
Section No: 21A

Current to: 10/17/2018



24  
64A

28.57A

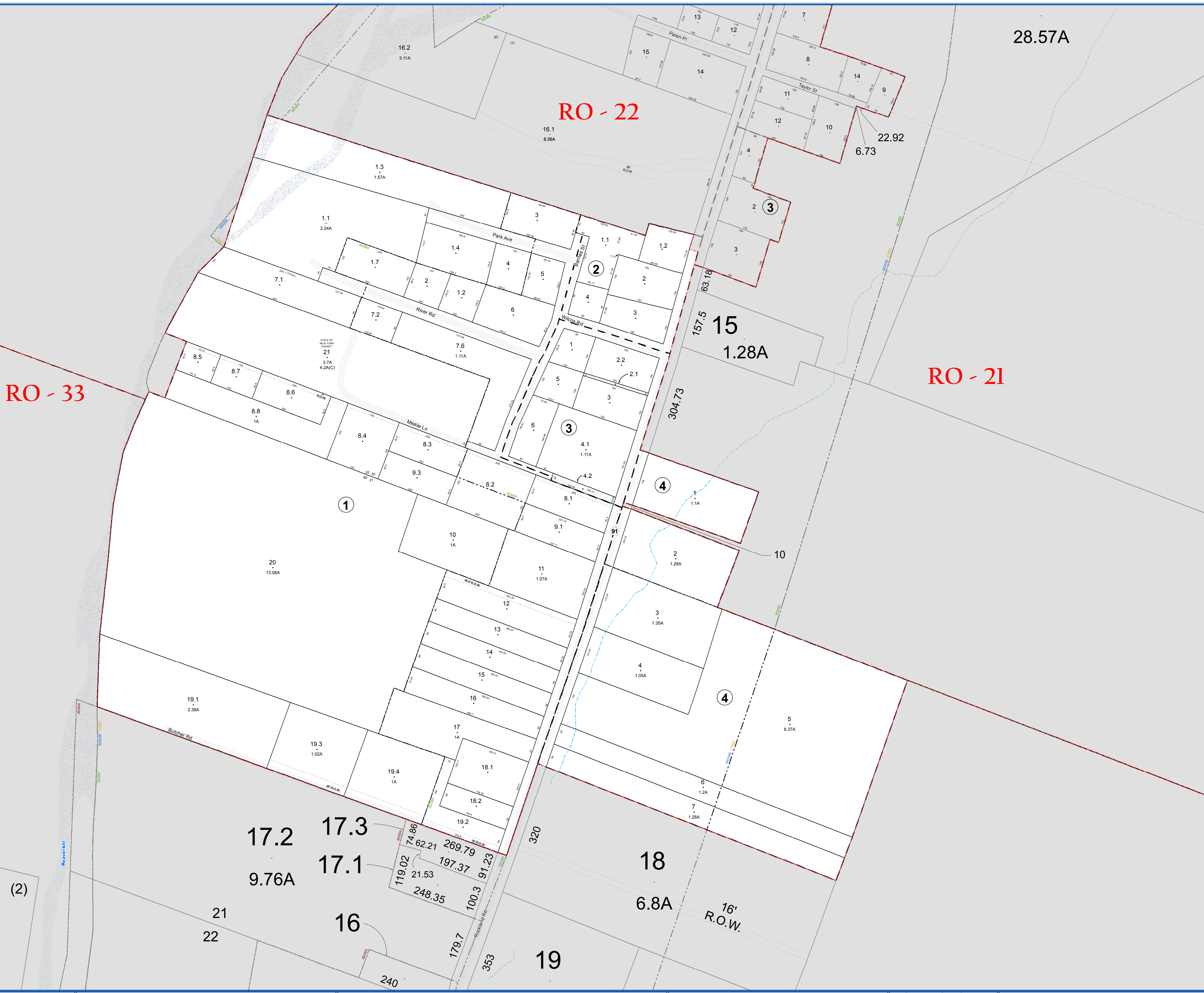
RO - 22

RO - 33

RO - 21

33'  
R.O.W.

8.1  
4.08A



**SULLIVAN COUNTY TAX MAP DEPARTMENT**  
FOR TAX PURPOSES ONLY  
NOT TO BE USED FOR CONVEYANCE

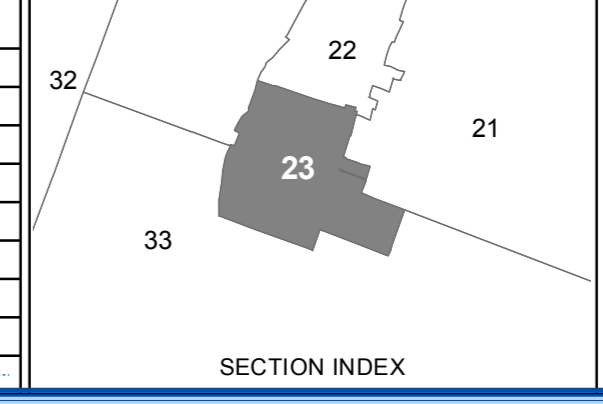
**Sullivan COUNTY CATSKILLS**  
Mountains of Opportunity

Office of Real Property Services  
Sullivan County Government Center  
100 North St. Monticello, NY 12701  
Phone: (845) 897-2221

REVISION TABLE	
DATE	CHANGES
5/2/2016	Split 23.2-1.1 into 1.1 and 1.3
5/2/2016	Combined 23.2-1.3 with 1.2
3/7/2016	Rockledge Sewer District Est. A added 3/7/2016
9/30/2009	Converted to GIS format

SPECIAL DISTRICTS			
TYPE	SYMBOL	NAME	ARLID NO.
SCHOOL	SCH	ROSCOE	484401
LIGHT	LT	ROSCOE	L11065
SEWER	SD	ROSCOE	SD0060
FIRE	FD	ROSCOE/ROCKLAND	FD102
AGRI	AD	AG. DISTRICT # 4	AD004
WATER	WD	ROSCOE - ROCKLAND	WD036

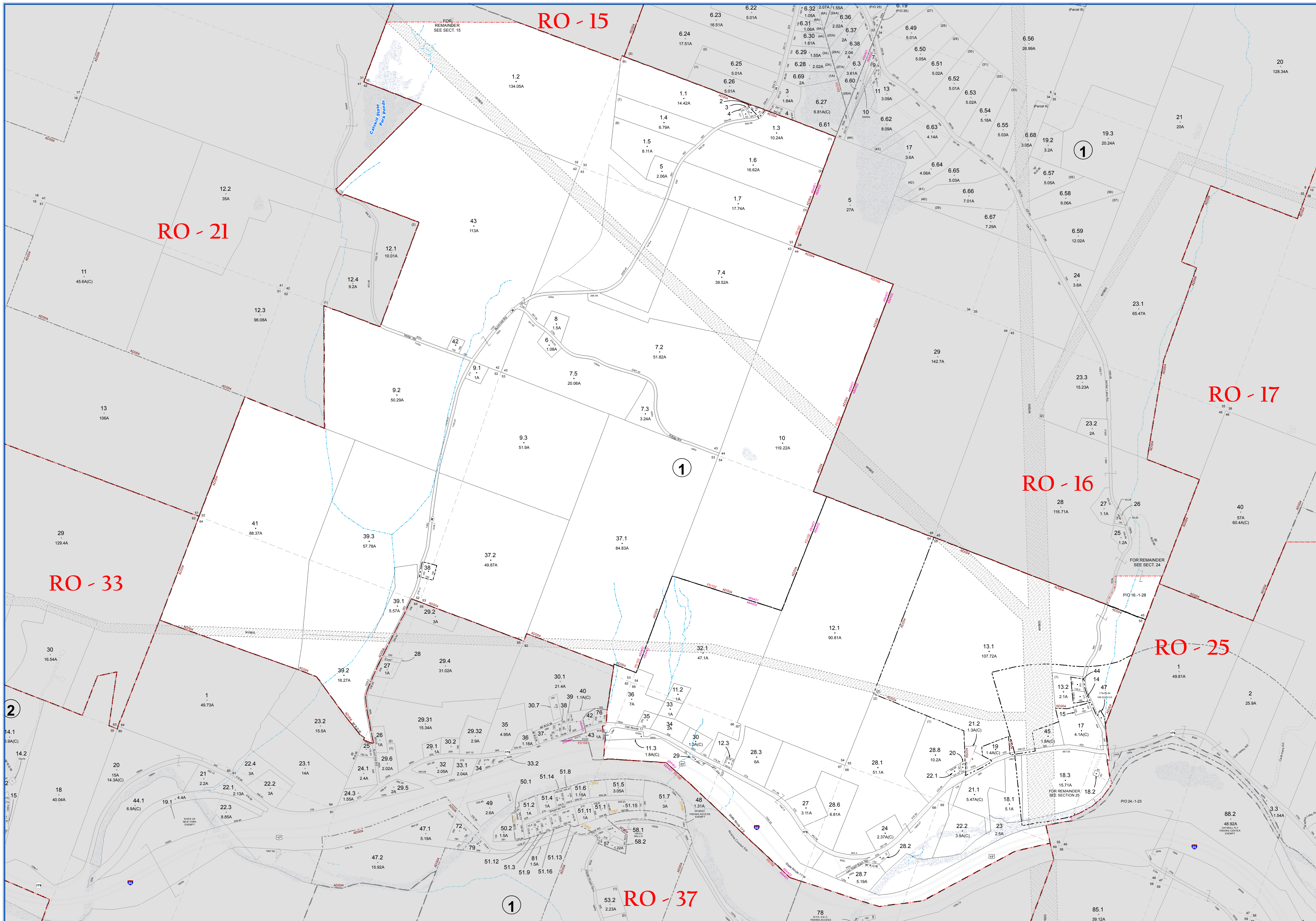
LEGEND	
STATE OR COUNTY LINE	TAX MAP BLOCK NO.
CITY/TOWN OR VILLAGE LINE	FILED PLAN LOT NO.
BLOCK LIMIT	FILED PLAN BLOCK NO.
SPECIAL DISTRICT LINE	TAX MAP LOT NO.
EASEMENT LINE	AREA (From Deed)
PROPERTY LINE	AREA (Calculated)
FILED PLAN LOT LINE	DIMENSION (From Deed)
PATENT LINE	DIMENSION (Survey)
MATCH LINE	STREAM



**TOWN OF ROCKLAND**  
SULLIVAN COUNTY, NEW YORK  
North American datum 1983, State Plane New York East Feet

Photo No: 9219, 220 Date of Map: 7/2/1990  
Date of Photo: 6/5/1994 Scale: 1" = 100'  
Section No: 23

Current to: 10/17/2018



**SULLIVAN COUNTY TAX MAP DEPARTMENT**  
 FOR TAX PURPOSES ONLY  
 NOT TO BE USED FOR CONVEYANCE

LEGEND APPLIES ONLY TO THE UNSHADED PORTION OF THE MAP

North American Datum 1983, New York East

Owned & Maintained by:  
**Office of Real Property Services**  
 Sullivan County Government Center  
 100 North St. Monticello, NY 12701  
 Phone: (845) 897-2221

REVISION TABLE	
DATE	CHANGES
5/3/2017	Combined 24-1,31 into 24-1-34
5/12/2015	Combined 24-1,12,2 into 30
8/15/2009	Converted to GIS format

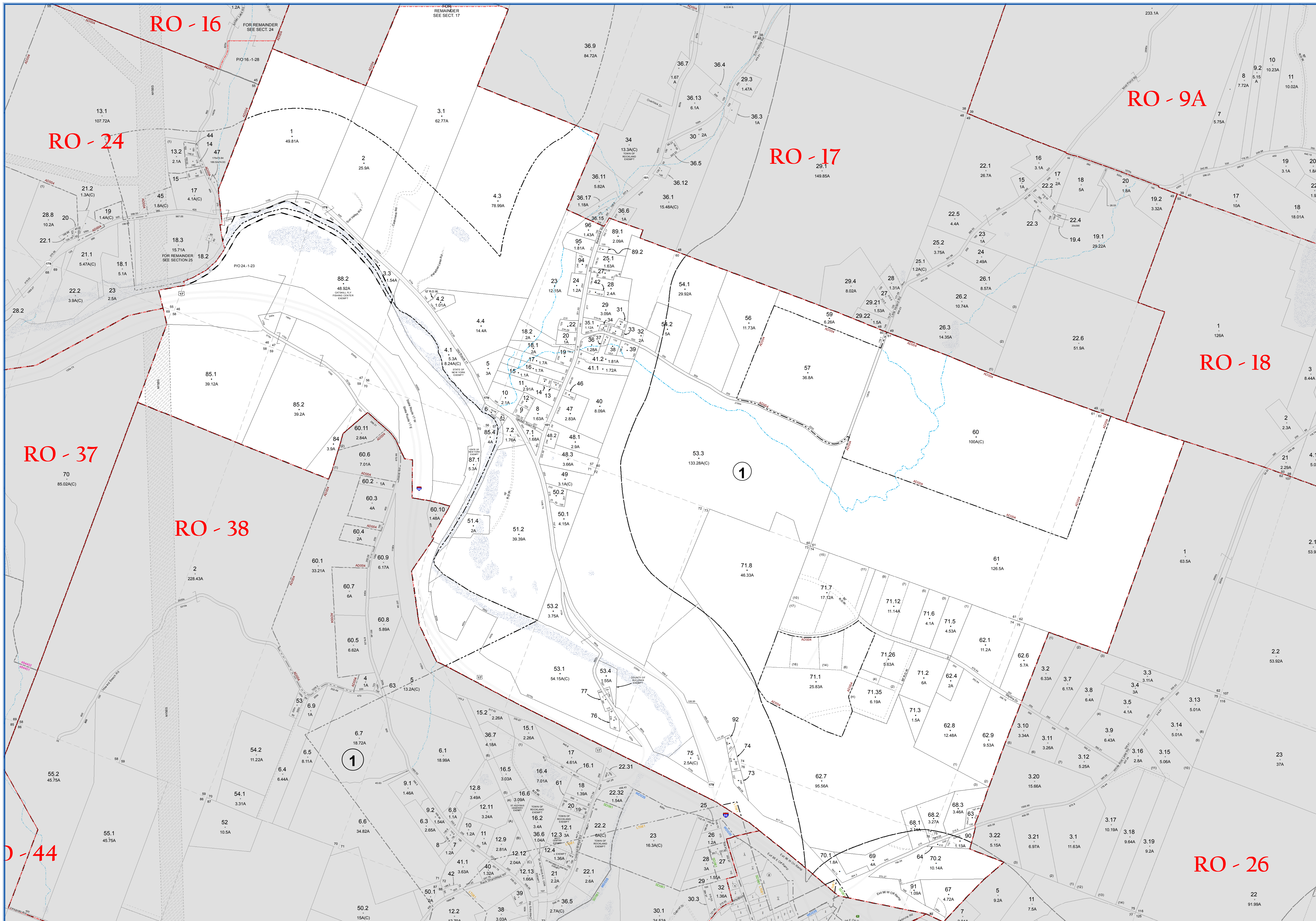
SPECIAL DISTRICTS			
TYPE	SYMBOL	NAME	ARLM NO.
SCHOOL	SCH	ROSCOE	484401
SCHOOL	SCH	LIVINGSTON MANOR	484402
FIRE	FD	FIRE PROTECTION	FD101
FIRE	FD	ROSCOE/ROCKLAND	FD102
FIRE	FD	LIVINGSTON MANOR	FD099
AGRI	AD	AG. DISTRICT # 4	AD004

LEGEND	
STATE OR COUNTY LINE	TAX MAP BLOCK NO.
CITY/TOWN OR VILLAGE LINE	FEED PLAN LOT NO.
BLOCK/LINE	FEED PLAN BLOCK NO.
SPECIAL DISTRICT LINE	TAX MAP LOT NO.
EASEMENT LINE	AREA (Saluband)
PROPERTY LINE	AREA (Saluband)
FEED PLAN LOT LINE	DIMENSION (From Deed)
PATENT LINE	DIMENSION (Scribed)
MATCHLINE	STREAM

**TOWN OF ROCKLAND**  
 SULLIVAN COUNTY, NEW YORK  
 North American datum 1983, State Plane New York East Feet

Photo No: 9220, 221 Date of Map: 3/20/1985  
 Date of Photo: 6/5/1954 Scale: 1" = 400'  
 Section No: 24

Current to: 10/17/2018



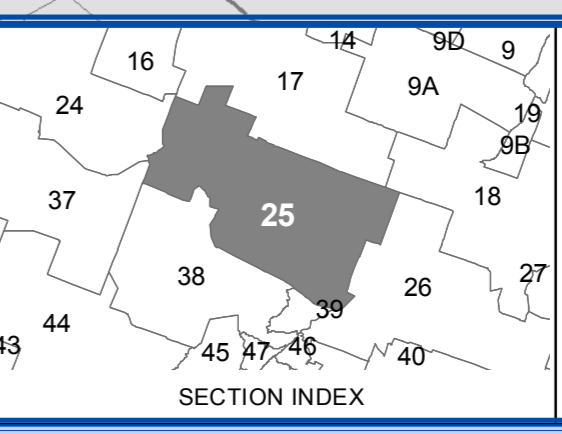
**SULLIVAN COUNTY TAX MAP DEPARTMENT**  
 FOR TAX PURPOSES ONLY  
 NOT TO BE USED FOR CONVEYANCE  
 LEGEND APPLIES ONLY TO THE UNSHADED PORTION OF THE MAP  
 North American Datum 1983, New York East

**Sullivan COUNTY CATSKILLS**  
 Ministry of Opportunity  
 Office of Real Property Services  
 Sullivan County Government Center  
 100 North St., Monticello, NY 12701  
 Phone: (849) 897-2221

REVISION TABLE			
DATE	CHANGES	DATE	CHANGES
11/03/2017	Combined 25-1-53.6 with 25-1-48.3	8/13/2010	Combined 17-1-36.2 into 25-1-89.1
10/16/2017	Split 25-1-53.6 out of 25-1-53.3	9/30/2009	Converted to GIS format
4/14/2017	Combined 25-1-25.2 into 27		
10/22/2014	Combined 25-1-3.2 into 3.1		
2/22/2013	Combined 25-1-58.14 into 53.3		
12/18/2012	Hwy Parcel 182 Map 84 sold to & made pio 25-1-52		
11/15/2012	Redrew shared boundary between 25-1-63 & 68		
11/15/2012	Subdiv. 25-1-68 into 68.1, 68.2, & 68.3		

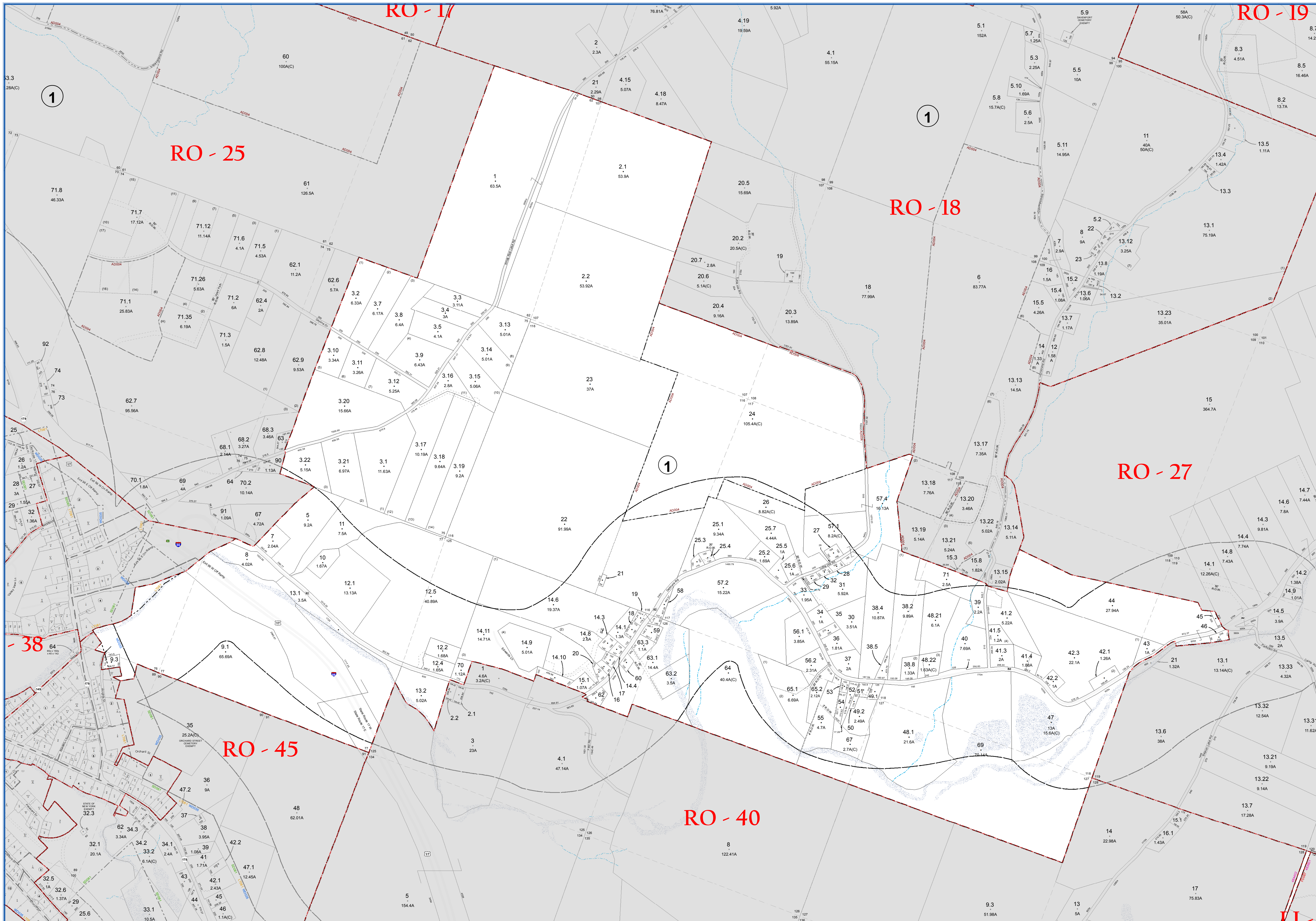
SPECIAL DISTRICTS			
TYPE	SYMBOL	NAME	ARLM NO.
SCHOOL	SCH	LIVINGSTON MANOR	484402
LIGHT	LT	LIVINGSTON MANOR	L1061
SEWER	SD	LIVINGSTON MANOR	SD061
WATER	WD	LIVINGSTON MANOR	WD035
FIRE	FD	FIRE PROTECTION	FD101
FIRE	FD	LIVINGSTON MANOR	FD099
AGRI	AD	AG. DISTRICT # 4	AD004

LEGEND	
STATE OR COUNTY LINE	TAX MAP BLOCK NO.
CITY/TOWN OR VILLAGE LINE	FILED PLAN LOT NO.
BLOCK/LINE	FILED PLAN BLOCK NO.
SPECIAL DISTRICT LINE	TAX MAP LOT NO.
EASEMENT LINE	AREA (From Deed)
PROPERTY LINE	AREA (Callaway)
FILED PLAN LOT LINE	DIMENSION (From Deed)
PATENT LINE	DIMENSION (Scared)
MATCHLINE	STREAM



**TOWN OF ROCKLAND**  
 SULLIVAN COUNTY, NEW YORK  
 North American datum 1983, State Plane New York East Feet  
 Photo No: 9221, 222, 223 Date of Map: 12/12/1996  
 Date of Photo: 6/5/1994 Scale: 1" = 400'  
 Section No: 25  
 Current to: 10/17/2018





**SULLIVAN COUNTY TAX MAP DEPARTMENT**  
 FOR TAX PURPOSES ONLY  
 NOT TO BE USED FOR CONVEYANCE

LEGEND APPLIES ONLY TO THE UNSHADED PORTION OF THE MAP

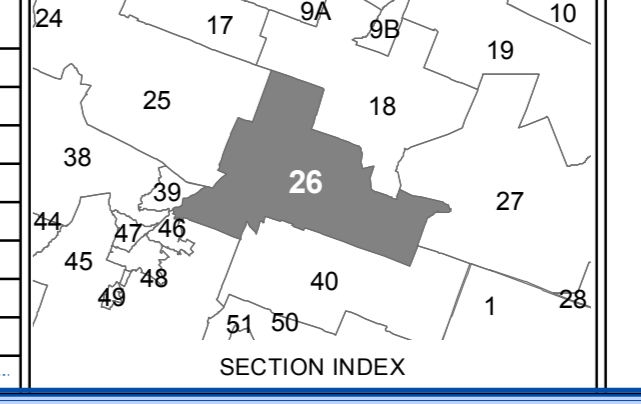
North American Datum 1983, New York East

Owned & Maintained by:  
**Office of Real Property Services**  
 Sullivan County Government Center  
 100 North St., Monticello, NY 12701  
 Phone: (849) 897-2221

REVISION TABLE	
DATE	CHANGES
2/22/2017	Combined 46-2-13.1 into 26-1-9.1
3/13/2014	Combined 26-1-14.7 into 14.8
3/13/2013	Redline Section 46 Block 2 & 26-1-9.1, 9.3
12/6/2011	Combined 26-1-57.3 into 26
3/2/2011	Split 26-1-65.2 into 65.2 & 65.3
3/2/2011	Combined 26-1-65.4 into 65.1
11/18/2010	Combined 26-1-65.3 into 65.1
9/30/2009	Converted to GIS format

SPECIAL DISTRICTS			
TYPE	SYMBOL	NAME	ARL# NO.
SCHOOL	SCH	LIVINGSTON MANOR	484402
LIGHT	LT	LIVINGSTON MANOR	L1061
SEWER	SD	LIVINGSTON MANOR	S0061
WATER	WD	LIVINGSTON MANOR	WD035
FIRE	FD	FIRE PROTECTION	FD101
FIRE	FD	LIVINGSTON MANOR	FD099
AGRI	AD	AG. DISTRICT # 4	AD004

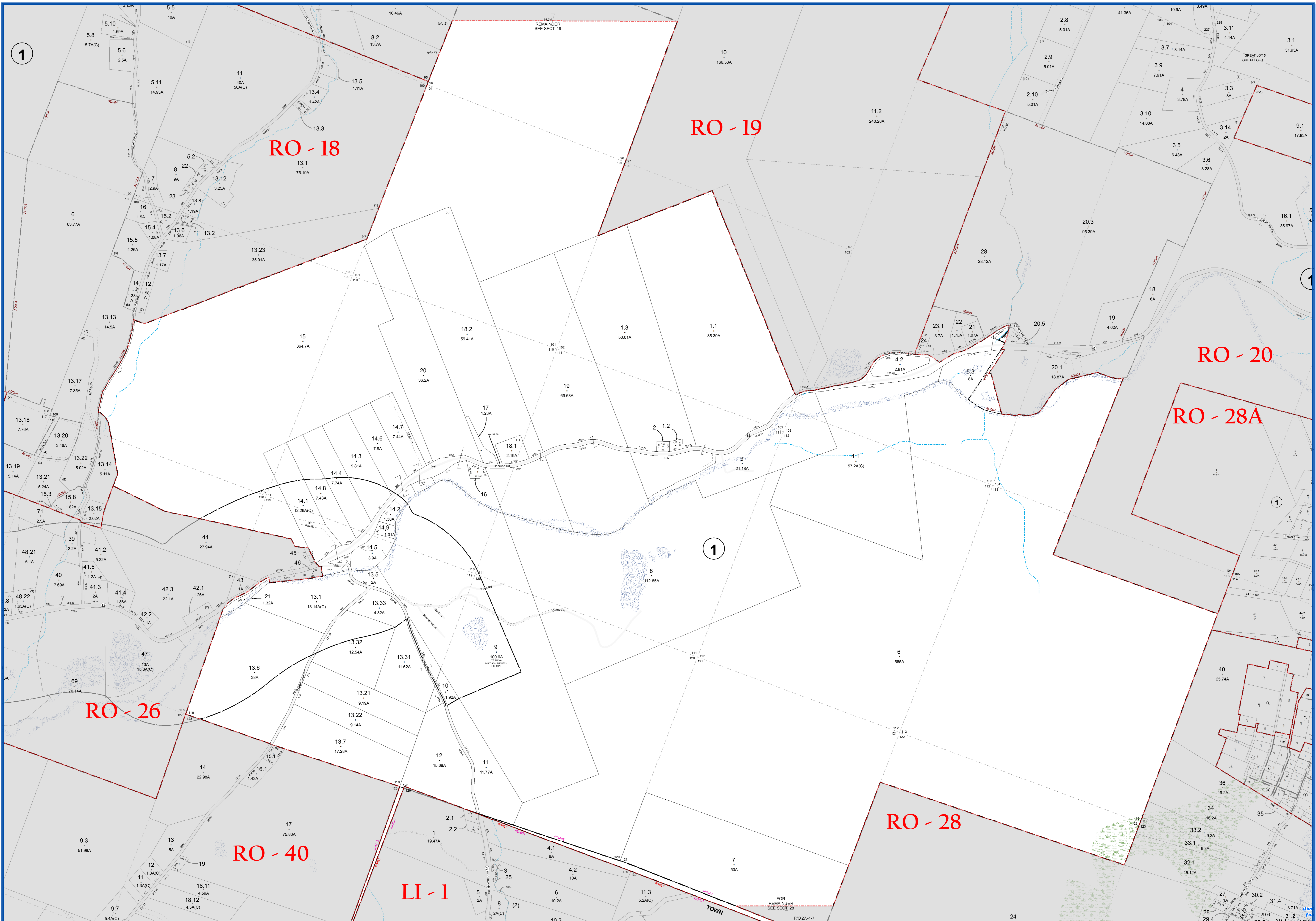
LEGEND	
STATE OR COUNTY LINE	TAX MAP BLOCK NO.
CITY/TOWN OR VILLAGE LINE	FILED PLAN LOT NO.
BLOCK/LIMIT	FILED PLAN BLOCK NO.
SPECIAL DISTRICT LINE	TAX MAP LOT NO.
EASEMENT LINE	AREA (From Deed)
PROPERTY LINE	AREA (Salvage)
FILED PLAN LOT LINE	DIMENSION (From Deed)
PATENT LINE	DIMENSION (Scribed)
MATCHLINE	STREAM



**TOWN OF ROCKLAND**  
 SULLIVAN COUNTY, NEW YORK  
 North American datum 1983, State Plane New York East Feet

Photo No: 9222, 223 Date of Map: 12/12/1996  
 Date of Photo: 6/5/1954 Scale: 1" = 400'  
 Section No: 26

Current to: 10/17/2018



**SULLIVAN COUNTY TAX MAP DEPARTMENT**

FOR TAX PURPOSES ONLY  
NOT TO BE USED FOR CONVEYANCE

LEGEND APPLIES ONLY TO THE UNSHADED PORTION OF THE MAP

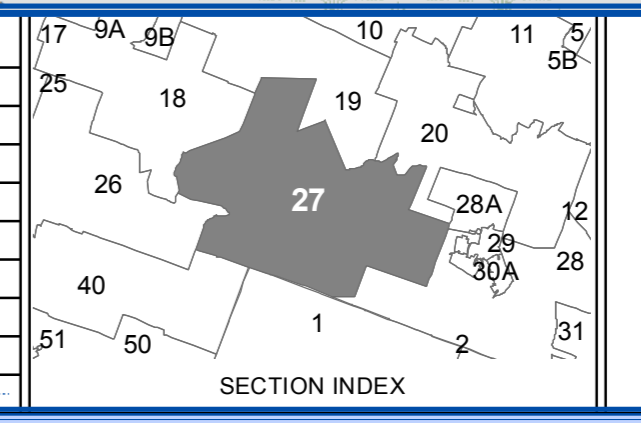
**Sullivan COUNTY CATSKILLS**  
Municipality of Opportunity

Office of Real Property Services  
Sullivan County Government Center  
100 North St., Monticello, NY 12701  
Phone: (849) 897-2221

REVISION TABLE	
DATE	CHANGES
2/21/2017	Split 27 -1-5.3 out of 27-1-5.1
2/21/2017	Split 27 -1-5.3 out of 27-1-5.1
2/21/2017	Combined 20-1-20.4 & 20.9 into 27-1-5.3
2/21/2017	Combined 27-1-5.1 into 27-1-6
9/30/2009	Converted to GIS format

SPECIAL DISTRICTS			
TYPE	SYMBOL	NAME	ARLM NO.
SCHOOL	SCH	LIVINGSTON MANOR	484402
FIRE	FD	FIRE PROTECTION	FD101
FIRE	FD	LIVINGSTON MANOR	FD099
AGRI	AD	AG. DISTRICT # 4	AD004

LEGEND	
STATE OR COUNTY LINE	TAX MAP BLOCK NO.
---	(C)
---	FILED PLAN LOT NO.
---	(P)
---	FILED PLAN BLOCK NO.
---	(B)
---	TAX MAP LOT NO.
---	SE
---	AREA (From Deed)
---	13.6A
---	AREA (Salvaged)
---	14.2A(C)
---	FILED PLAN LOT LINE
---	DIMENSION (From Deed)
---	2.6
---	DIMENSION (Searched)
---	079
---	STREAM
---	7



**TOWN OF ROCKLAND**

SULLIVAN COUNTY, NEW YORK

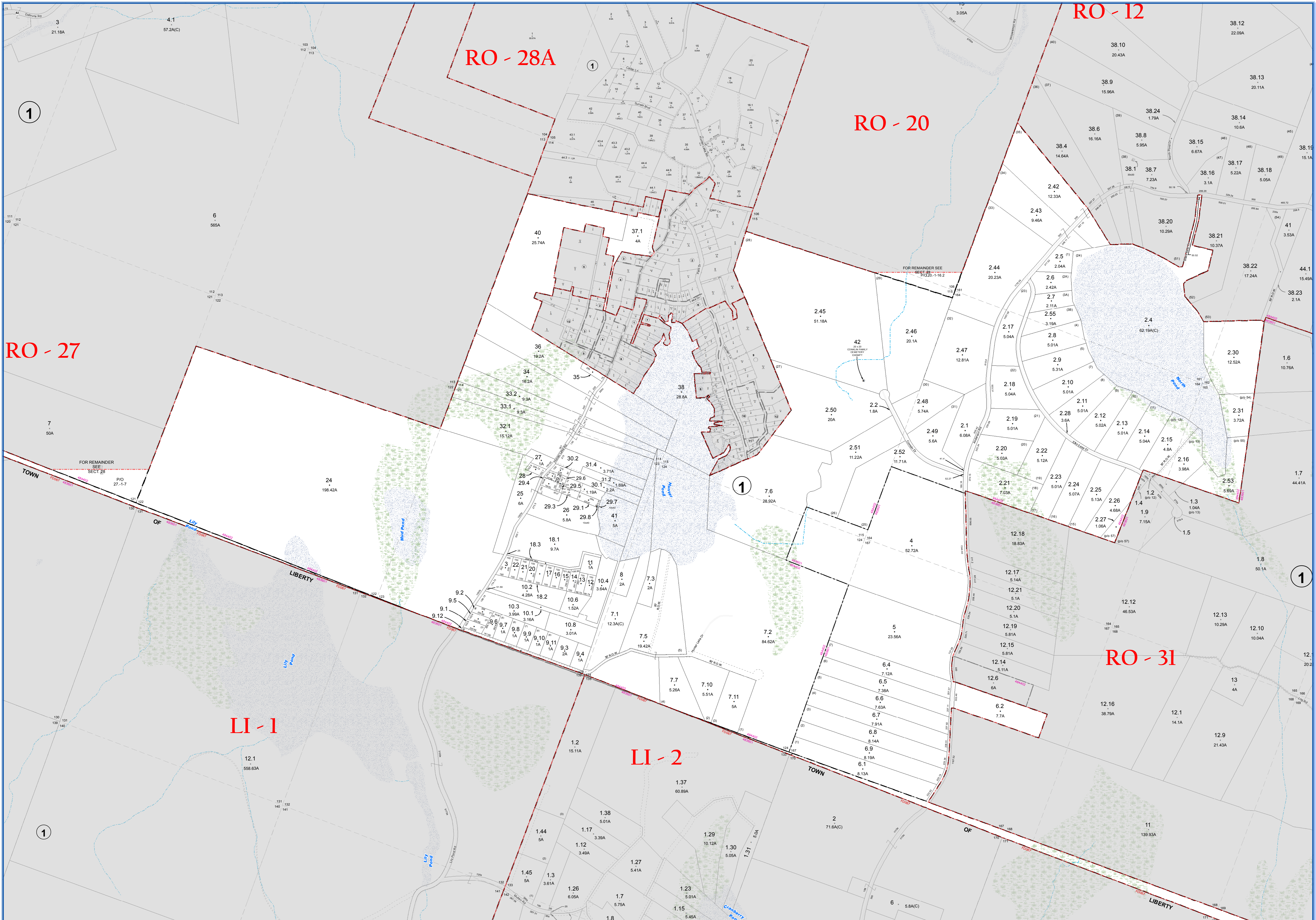
North American datum 1983, State Plane New York East Foot

Photo No: 10-209, 210, 211 Date of Map: 10/8/2004

Date of Photo: 6/5/1954 Scale: 1" = 400'

Section No: 27

Current to: 10/17/2018



**SULLIVAN COUNTY TAX MAP DEPARTMENT**  
 FOR TAX PURPOSES ONLY  
 NOT TO BE USED FOR CONVEYANCE

LEGEND APPLIES ONLY TO THE UNSHADED PORTION OF THE MAP

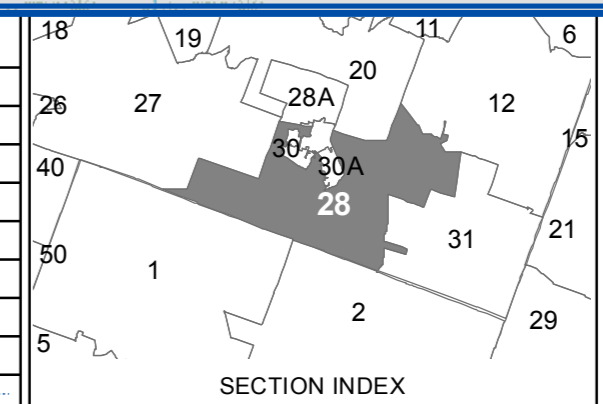
North American Datum 1983, New York East

Owned & Maintained by:  
**Office of Real Property Services**  
 Sullivan County Government Center  
 100 North St. Monticello, NY 12701  
 Phone: (849) 897-2221

REVISION TABLE			
DATE	CHANGES	DATE	CHANGES
3/1/2016	Combined 28-1-9-13 with 9-6		
6/1/2014	Split 28-1-9-6 into 9-6, 9-13		
1/28/2013	Combined 28-1-10-5 & 10-7 into 10-4		
9/30/2000	Converted to GIS format		

SPECIAL DISTRICTS							
TYPE	SYMBOL	NAME	ARLM NO.	TYPE	SYMBOL	NAME	ARLM NO.
SCHOOL	SCH	LIVINGSTON MANOR	484402				
SCHOOL	SCH	LIBERTY	483601				
FIRE	FD	FIRE PROTECTION	FD101				

LEGEND			
STATE OR COUNTY LINE	---	TAX MAP BLOCK NO.	(1)
CITY/TOWN OR VILLAGE LINE	---	FILED PLAN LOT NO.	(2)
BLOCK LIMIT	---	FILED PLAN BLOCK NO.	(3)
SPECIAL DISTRICT LINE	---	TAX MAP LOT NO.	(4)
EASEMENT LINE	---	AREA (From Deed)	13.6A
PROPERTY LINE	---	AREA (Calculated)	14.2(A)(C)
FILED PLAN LOT LINE	---	DIMENSION (From Deed)	2.6
PATENT LINE	---	DIMENSION (Scribed)	079
MATCHLINE	---	STREAM	

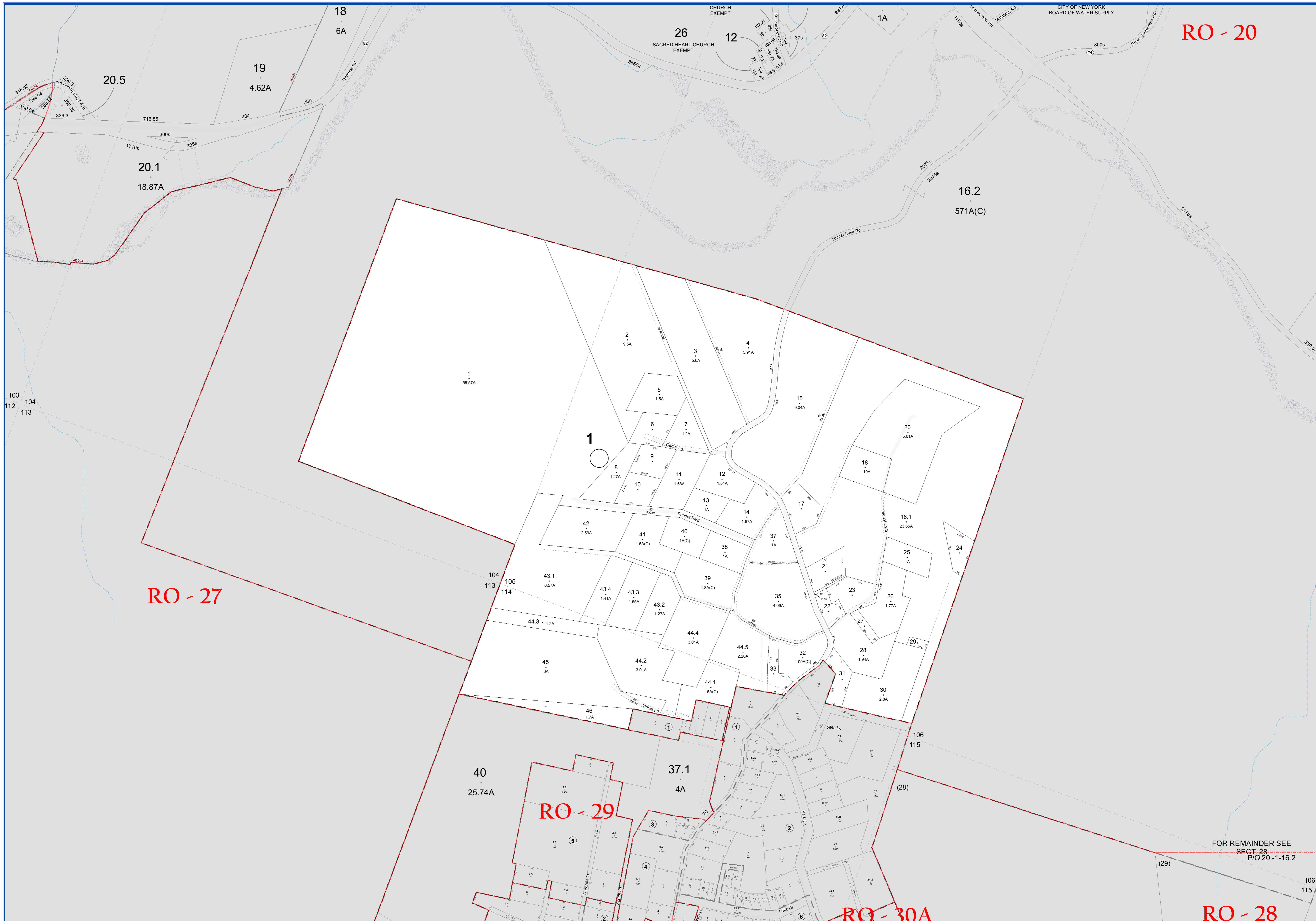


**TOWN OF ROCKLAND**  
 SULLIVAN COUNTY, NEW YORK  
 North American datum 1983, State Plane New York East Feet

Photo No: 10-209, 210 Date of Map: 12/12/1996  
 Date of Photo: 6/5/1994 Scale: 1" = 400'  
 Section No: 28

Current to: 10/17/2018

RO - 20



RO - 27

RO - 29

RO - 30A

RO - 28

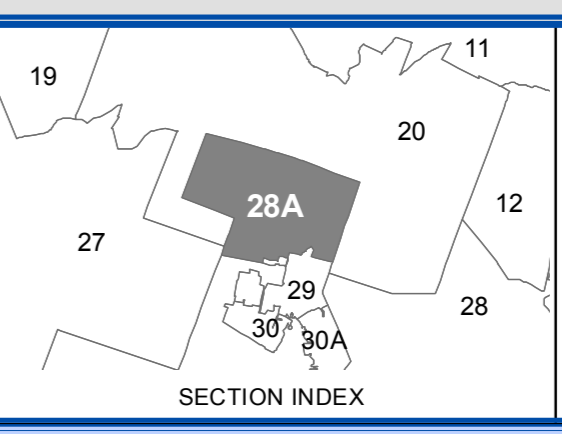
**SULLIVAN COUNTY TAX MAP DEPARTMENT**  
 FOR TAX PURPOSES ONLY  
 NOT TO BE USED FOR CONVEYANCE  
 LEGEND APPLIES ONLY TO THE UNSHADED PORTION OF THE MAP  
 North American Datum 1983, New York East

**Sullivan COUNTY CATSKILLS**  
 Mountains of Opportunity  
 Owned & Maintained by:  
**Office of Real Property Services**  
 Sullivan County Government Center  
 100 North St, Monticello, NY 12701  
 Phone: (845) 897-2221

REVISION TABLE			
DATE	CHANGES	DATE	CHANGES
9/30/2009	Converted to GIS format		

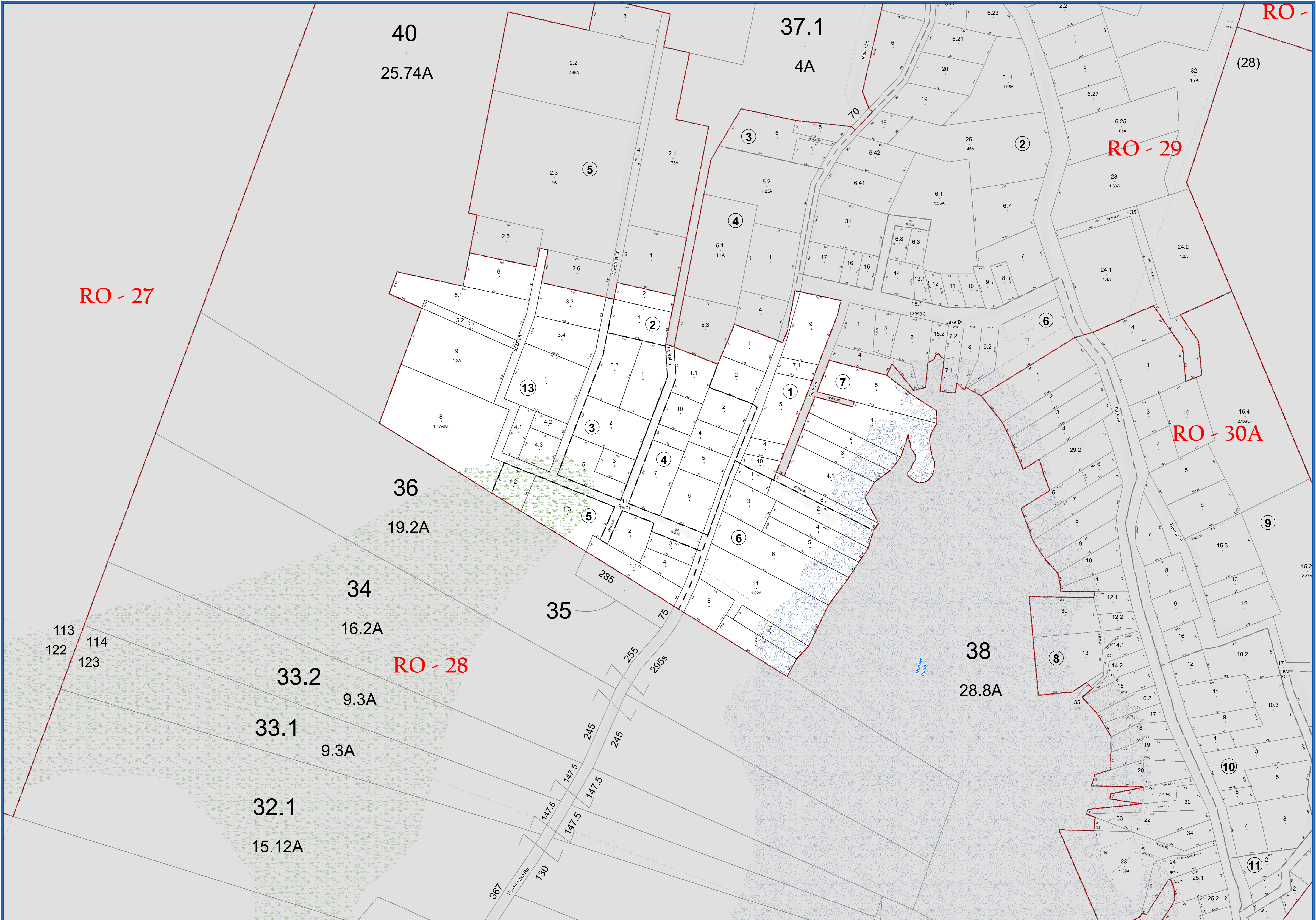
SPECIAL DISTRICTS			
TYPE	SYMBOL	NAME	ARL.M. NO.
SCHOOL	SCH	LIVINGSTON MANOR	484402
FIRE	FD	FIRE PROTECTION	FD101

LEGEND	
STATE OR COUNTY LINE	TAX MAP BLOCK NO.
CITY/TOWN OR VILLAGE LINE	FILED PLAN LOT NO.
BLOCK LIMIT	FILED PLAN BLOCK NO.
SPECIAL DISTRICT LINE	TAX MAP LOT NO.
EASEMENT LINE	AREA (From Deed)
PROPERTY LINE	AREA (Calculated)
FILED PLAN LOT LINE	DIMENSION (From Deed)
PATENT LINE	DIMENSION (Survey)
MATCH LINE	STREAM



**TOWN OF ROCKLAND**  
 SULLIVAN COUNTY, NEW YORK  
 North American datum 1983, State Plane New York East Feet  
 Photo No: 10-209, 210 Date of Map: 5/15/1982  
 Date of Photo: 6/5/1984 Scale: 1" = 200'  
 Section No: 28A  
 Current to: 10/17/2018





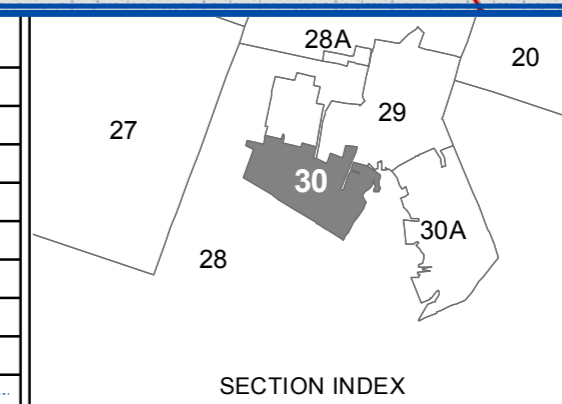
**SULLIVAN COUNTY TAX MAP DEPARTMENT**  
 FOR TAX PURPOSES ONLY  
 NOT TO BE USED FOR CONVEYANCE  
 LEGEND APPLIES ONLY TO THE UNSHADED PORTION OF THE MAP  
 North American Datum 1983, New York East

*Sullivan County Catskills*  
 Ministry of Opportunity  
 Office of Real Property Services  
 Sullivan County Government Center  
 100 North St. Monticello, NY 12701  
 Phone: (845) 897-2221

REVISION TABLE			
DATE	CHANGES	DATE	CHANGES
9/29/2015	Combed 30-13-7 into 8		
9/30/2020	Converted to GIS format		

SPECIAL DISTRICTS			
TYPE	SYMBOL	NAME	ARLM NO.
SCHOOL	SCH	LIVINGSTON MANOR	484402
FIRE	FD	FIRE PROTECTION	FD101

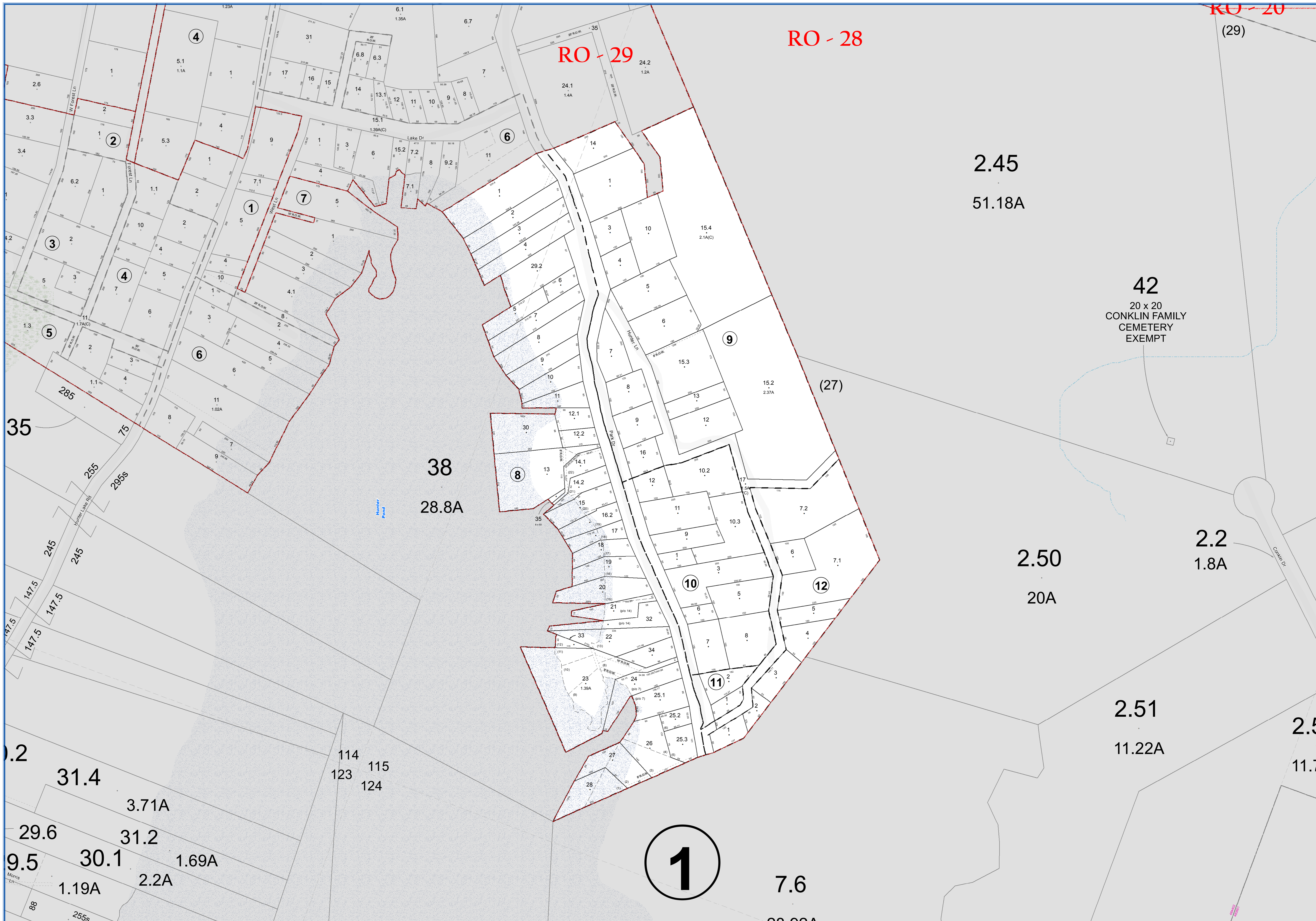
LEGEND	
STATE OR COUNTY LINE	TAX MAP BLOCK NO.
CITY/TOWN OR VILLAGE LINE	FILED PLAN LOT NO.
BLOCK LIMIT	FILED PLAN BLOCK NO.
SPECIAL DISTRICT LINE	TAX MAP LOT NO.
EASEMENT LINE	AREA (From Deed)
PROPERTY LINE	AREA (Calculated)
FILED PLAN LOT LINE	DIMENSION (From Deed)
PATENT LINE	DIMENSION (Scribed)
MATCH LINE	STREAM



**TOWN OF ROCKLAND**  
 SULLIVAN COUNTY, NEW YORK  
 North American datum 1983, State Plane New York East Feet

Photo No: 10-209, 210 Date of Map: 3/25/1985  
 Date of Photo: 6/5/1984 Scale: 1" = 100'  
 Section No: 30

Current to: 10/17/2018



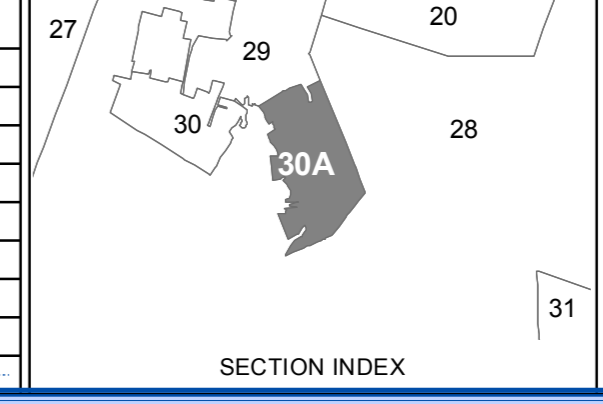
**SULLIVAN COUNTY TAX MAP DEPARTMENT**  
 FOR TAX PURPOSES ONLY  
 NOT TO BE USED FOR CONVEYANCE  
 LEGEND APPLIES ONLY TO THE UNSHADED PORTION OF THE MAP  
 North American Datum 1983, New York East

**Sullivan COUNTY CATSKILLS**  
 Office of Real Property Services  
 Sullivan County Government Center  
 100 North St. Monticello, NY 12701  
 Phone: (845) 837-2221

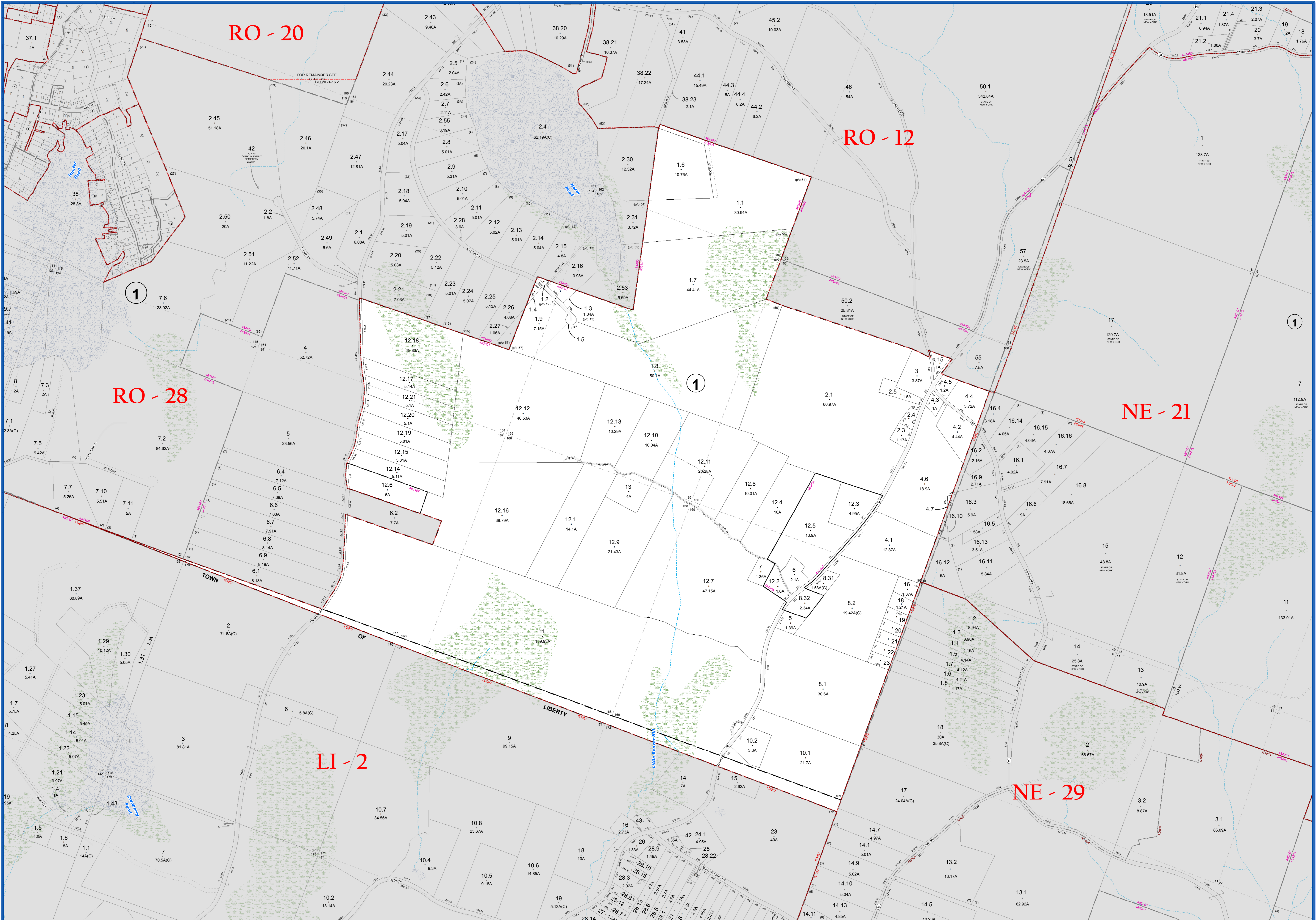
REVISION TABLE			
DATE	CHANGES	DATE	CHANGES
9/30/2009	Converted to GIS format		

SPECIAL DISTRICTS			
TYPE	SYMBOL	NAME	ARLM NO.
SCHOOL	SCH	LIVINGSTON MANOR	484402
FIRE	FD	FIRE PROTECTION	FD101

LEGEND	
STATE OR COUNTY LINE	TAX MAP BLOCK NO.
CITY/TOWN OR VILLAGE LINE	FILED PLAN LOT NO.
BLOCK LIMIT	FILED PLAN BLOCK NO.
SPECIAL DISTRICT LINE	TAX MAP LOT NO.
EASEMENT LINE	AREA (From Deed)
PROPERTY LINE	AREA (Calculated)
FILED PLAN LOT LINE	DIMENSION (From Deed)
PATENT LINE	DIMENSION (Scribed)
MATCH LINE	STREAM



**TOWN OF ROCKLAND**  
 SULLIVAN COUNTY, NEW YORK  
 North American datum 1983, State Plane New York East Feet  
 Photo No: 10-209, 210 Date of Map: 3/28/1985  
 Date of Photo: 6/5/1984 Scale: 1" = 100'  
 Section No: 30A  
 Current to: 10/17/2018



**SULLIVAN COUNTY TAX MAP DEPARTMENT**  
 FOR TAX PURPOSES ONLY  
 NOT TO BE USED FOR CONVEYANCE

**LEGEND APPLIES ONLY TO THE UNSHADED PORTION OF THE MAP**

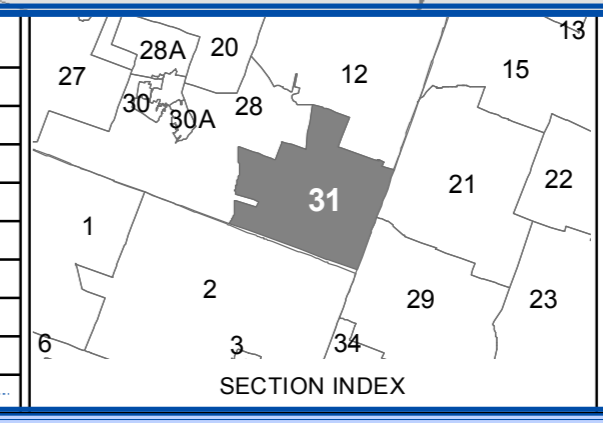
North American Datum 1983, New York East

Owned & Maintained by:  
**Office of Real Property Services**  
 Sullivan County Government Center  
 100 North St. Monticello, NY 12701  
 Phone: (849) 897-2221

REVISION TABLE			
DATE	CHANGES	DATE	CHANGES
9/30/2009	Converted to GIS format		

SPECIAL DISTRICTS			
TYPE	SYMBOL	NAME	ARLID NO.
SCHOOL	SCH	LIVINGSTON MANOR	484402
SCHOOL	SCH	LIBERTY	483601
FIRE	FD	FIRE PROTECTION	FD101

LEGEND	
STATE OR COUNTY LINE	TAX MAP BLOCK NO.
CITY/TOWN OR VILLAGE LINE	FILED PLAN LOT NO.
BLOCK LIMIT	FILED PLAN BLOCK NO.
SPECIAL DISTRICT LINE	TAX MAP LOT NO.
EASEMENT LINE	AREA (From Deed)
PROPERTY LINE	AREA (Call/Map)
FILED PLAN LOT LINE	AREA (From Deed)
PATENT LINE	DIMENSION (Square)
MATCHLINE	STREAM

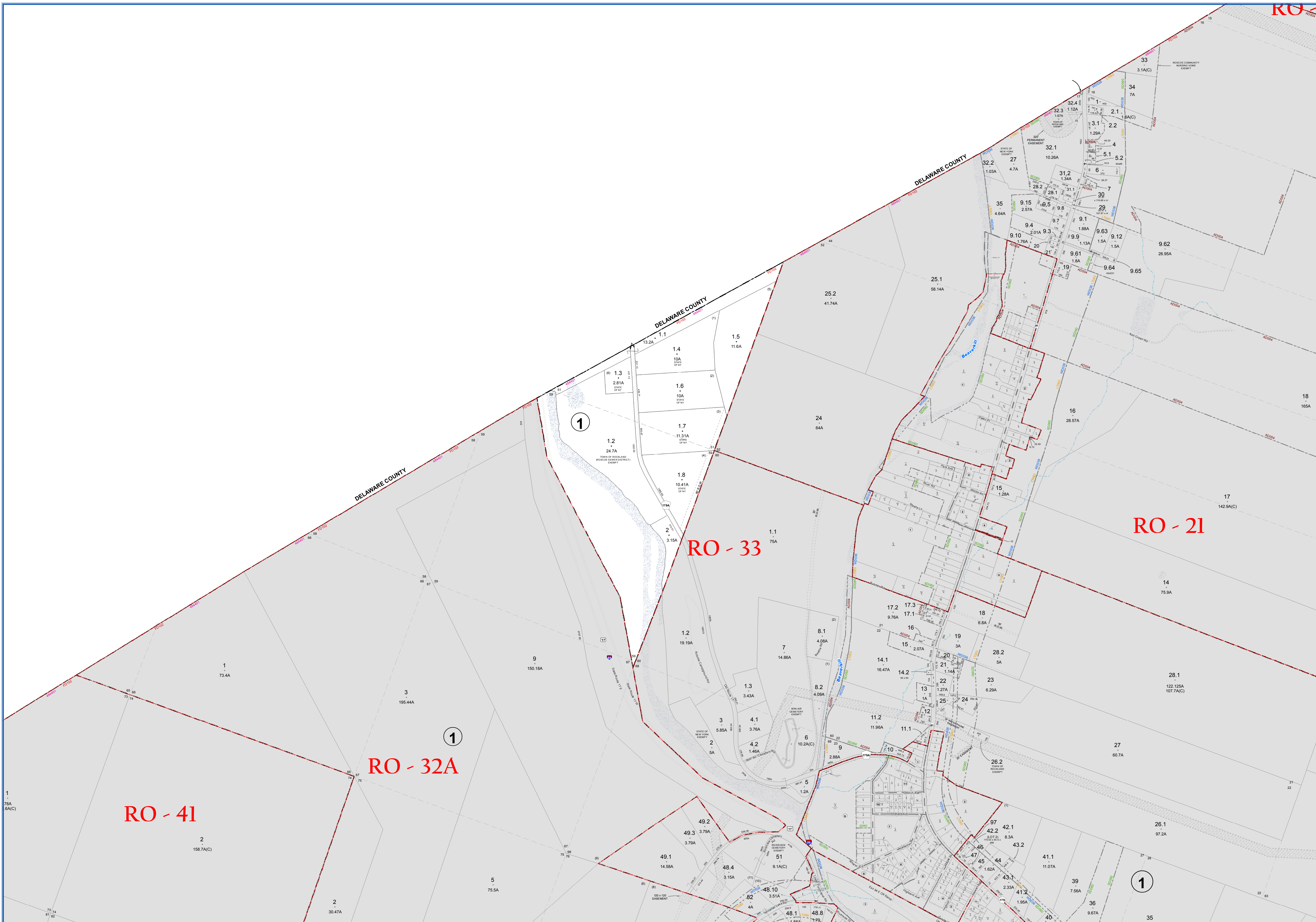


**TOWN OF ROCKLAND TAX MAP**  
 SULLIVAN COUNTY, NEW YORK  
 North American datum 1983, State Plane New York East Feet

Photo No: 10-208-209 Date of Map: 12/12/1996  
 Date of Photo: 6/5/1994 Scale: 1" = 400'  
 Section No: 31

Current to: 10/17/2018





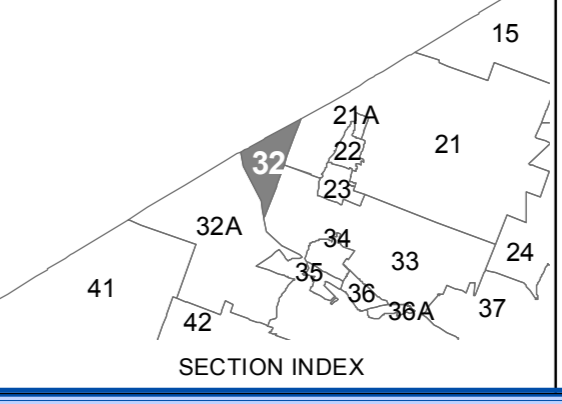
**SULLIVAN COUNTY TAX MAP DEPARTMENT**  
 FOR TAX PURPOSES ONLY  
 NOT TO BE USED FOR CONVEYANCE  
 LEGEND APPLIES ONLY TO THE UNSHADED PORTION OF THE MAP  
 North American Datum 1983, New York East

**Sullivan County Catskills**  
 Ministry of Opportunity  
 Office of Real Property Services  
 Sullivan County Government Center  
 100 North St. Monticello, NY 12701  
 Phone: (845) 897-2221

REVISION TABLE			
DATE	CHANGES	DATE	CHANGES
9/30/2009	Converted to GIS format		

SPECIAL DISTRICTS			
TYPE	SYMBOL	NAME	ARLIM NO.
FIRE	FD	ROSCOE/ROCKLAND	FD102

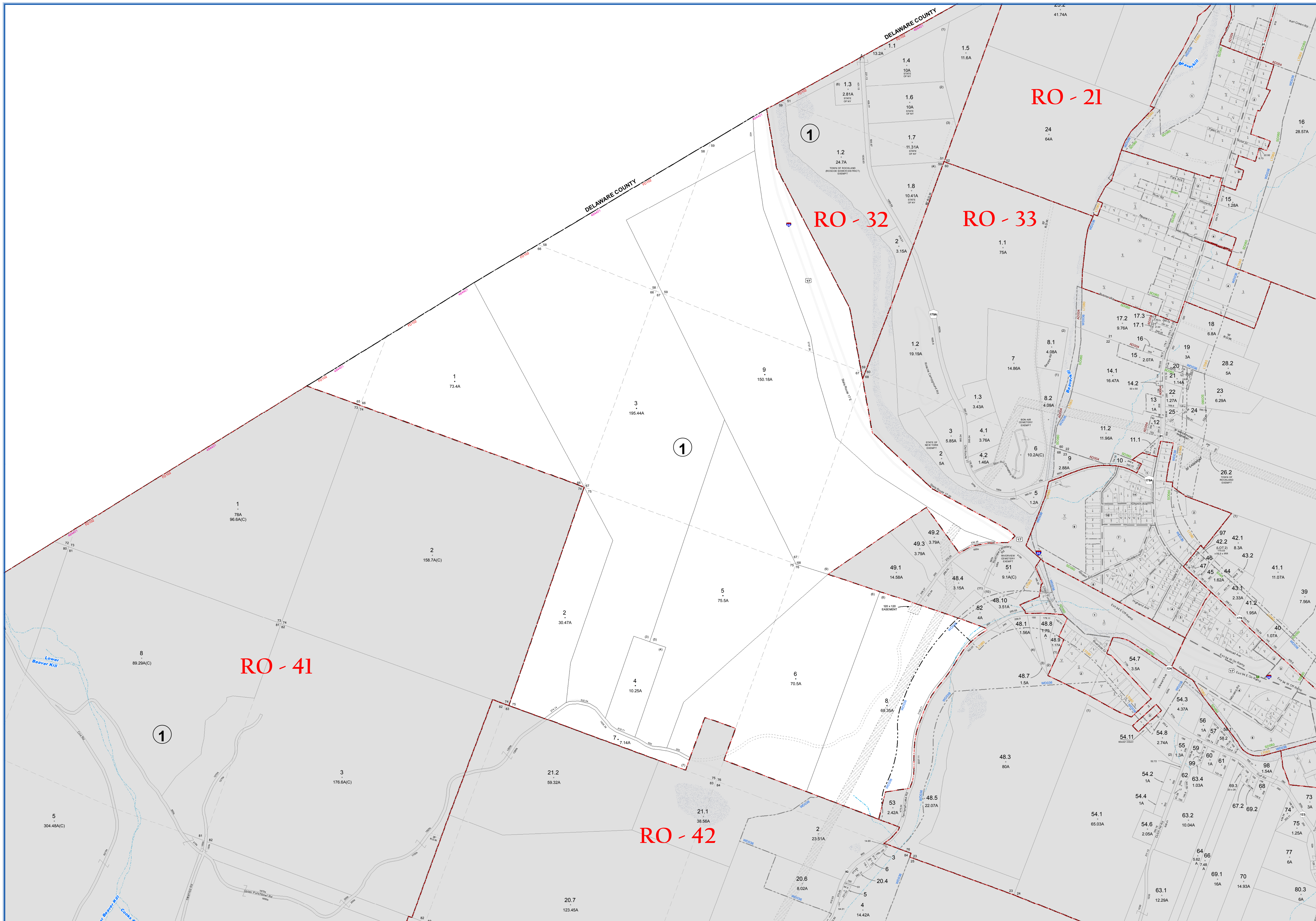
LEGEND	
STATE OR COUNTY LINE	TAX MAP BLOCK NO. (1)
CITY/TOWN OR VILLAGE LINE	FILED PLAN LOT NO. (1)
BLOCK LIMIT	FILED PLAN BLOCK NO. (1)
SPECIAL DISTRICT LINE	TAX MAP LOT NO. (1)
EASEMENT LINE	AREA (From Deed)
PROPERTY LINE	AREA (Callings)
FILED PLAN LOT LINE	AREA (From Deed)
PATENT LINE	DIMENSION (Square)
MATCH LINE	STREAM



**TOWN OF ROCKLAND**  
 SULLIVAN COUNTY, NEW YORK  
 North American datum 1983, State Plane New York East Feet

Photo No: 9218, 219 Date of Map: 4/27/2000  
 Date of Photo: 6/5/1994 Scale: 1" = 400'  
 Section No: 32

Current to: 10/17/2018



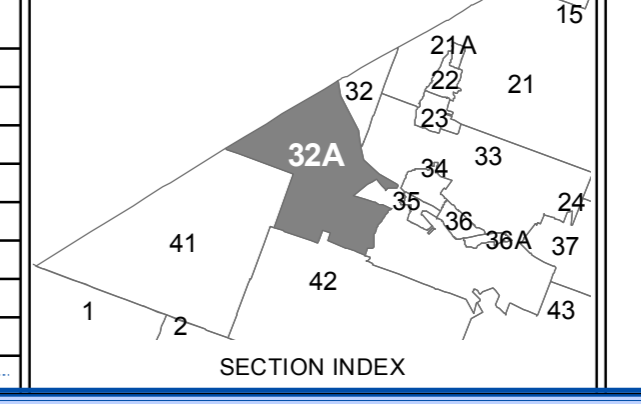
**SULLIVAN COUNTY TAX MAP DEPARTMENT**  
 FOR TAX PURPOSES ONLY  
 NOT TO BE USED FOR CONVEYANCE  
 LEGEND APPLIES ONLY TO THE UNSHADED PORTION OF THE MAP  
 North American Datum 1983, New York East



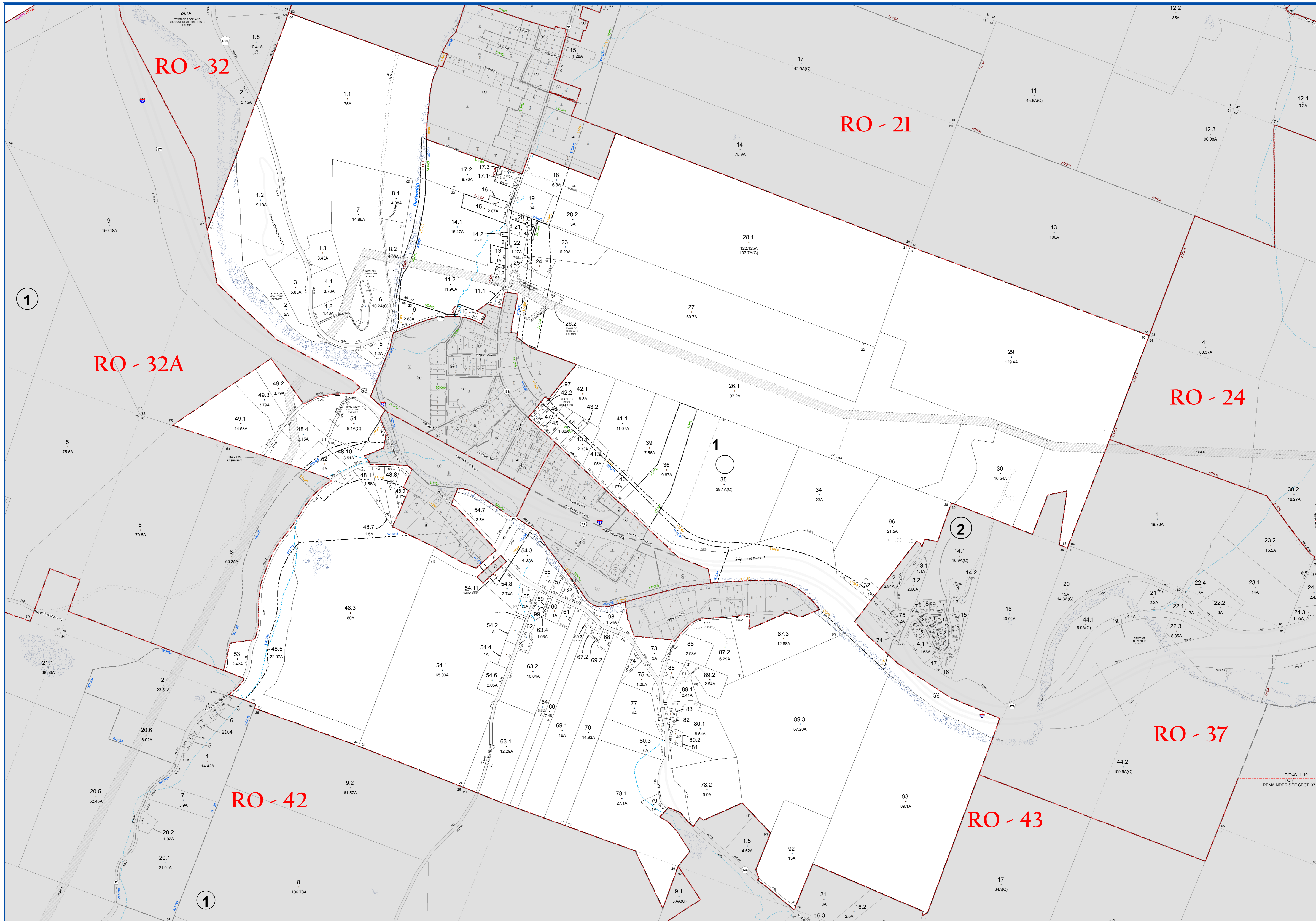
REVISION TABLE			
DATE	CHANGES	DATE	CHANGES
9/30/2009	Converted to GIS format		

SPECIAL DISTRICTS			
TYPE	SYMBOL	NAME	ARLM NO.
SCHOOL	SCH	ROSCOE	484401
LIGHT	LT	ROSCOE	131065
WATER	WD	ROSCOE-ROCKLAND	WD0369
FIRE	FD	ROSCOE-ROCKLAND	FD102

LEGEND	
STATE OR COUNTY LINE	TAX MAP BLOCK NO.
CITY/TOWN OR VILLAGE LINE	FILED PLAN LOT NO.
BLOCK LIMIT	FILED PLAN BLOCK NO.
SPECIAL DISTRICT LINE	TAX MAP LOT NO.
EASEMENT LINE	AREA (From Deed)
PROPERTY LINE	AREA (Salvaged)
FILED PLAN LOT LINE	DIMENSION (From Deed)
PATENT LINE	DIMENSION (Search)
MATCH LINE	STREAM



**TOWN OF ROCKLAND**  
 SULLIVAN COUNTY, NEW YORK  
 North American datum 1983, State Plane New York East Feet  
 Date of Photo: 6/5/1954 Scale: 1" = 400'  
 Section No. 32A  
 Current to: 10/17/2018



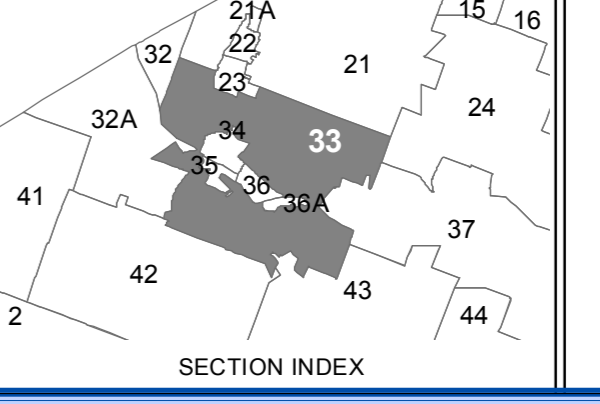
**SULLIVAN COUNTY TAX MAP DEPARTMENT**  
 FOR TAX PURPOSES ONLY  
 NOT TO BE USED FOR CONVEYANCE  
 LEGEND APPLIES ONLY TO THE UNSHADED PORTION OF THE MAP  
 North American Datum 1983, New York East



REVISION TABLE			
DATE	CHANGES	DATE	CHANGES
11/1/2017	Split 33-1-94-11 out of 54.1		
03/02/2018	Subdivided 33-1-89 into 89.1, 89.2, 89.3		
01/20/2020	Converted to GIS format		

SPECIAL DISTRICTS			
TYPE	SYMBOL	NAME	ARL.M. NO.
SCHOOL	SCH	ROSCOE	484401
LIGHT	LT	ROSCOE	L1065
SEWER	SD	ROSCOE	S0260
WATER	WD	ROSCOE - ROCKLAND	WD038
FIRE	FD	ROSCOE/ROCKLAND	FD102
AGRI	AD	AG. DISTRICT # 4	AD004

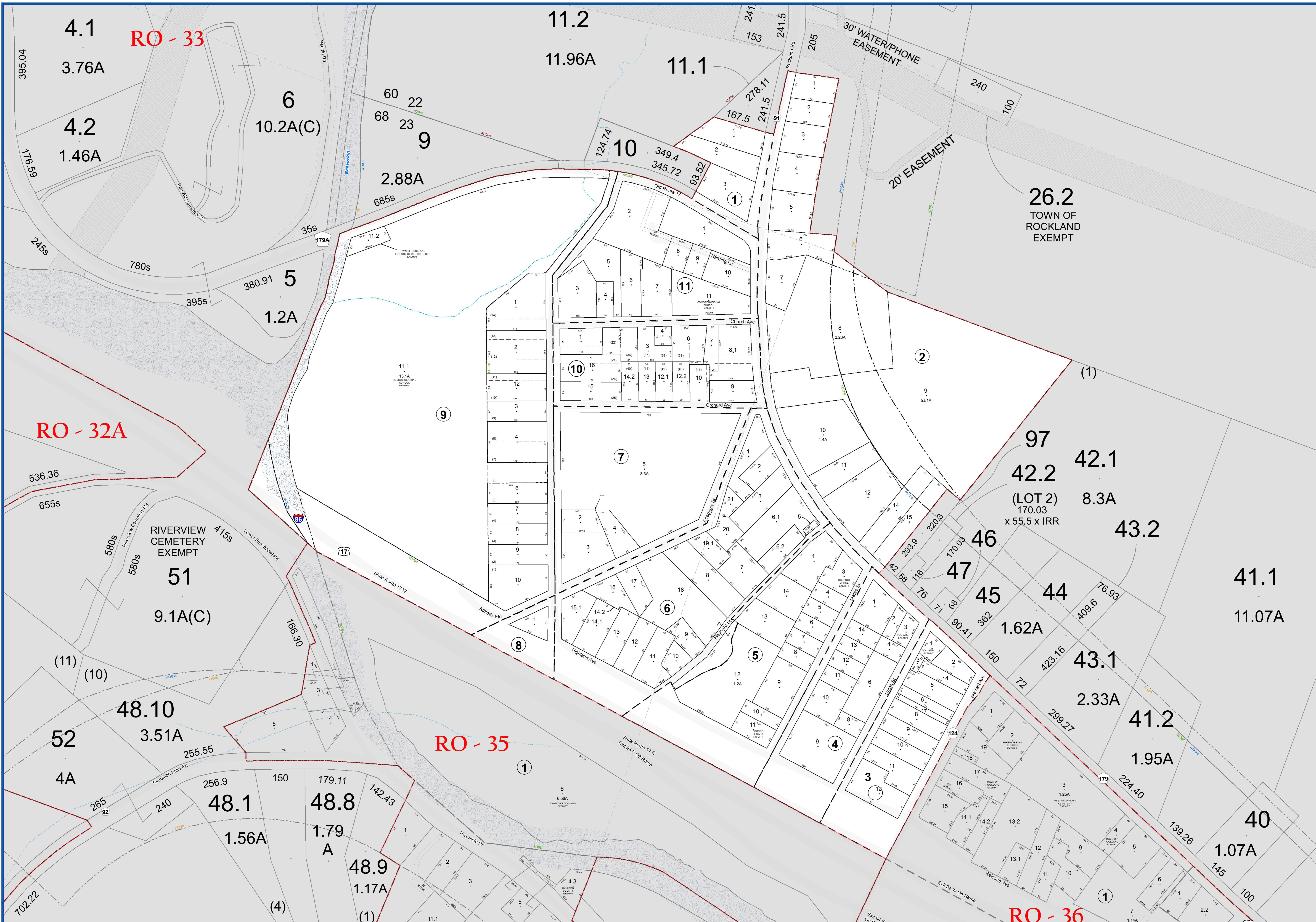
LEGEND			
STATE OR COUNTY LINE	TAX MAP BLOCK NO.		
CITY/TOWN OR VILLAGE LINE	FILED PLAN LOT NO.		
BLOCK/LINE	FILED PLAN BLOCK NO.		
SPECIAL DISTRICT LINE	TAX MAP LOT NO.		
EASEMENT LINE	AREA (From Deed)	13.6A	
PROPERTY LINE	AREA (Salvaged)	14.2A(C)	
FILED PLAN LOT LINE	DIMENSION (From Deed)	2.6	
PATENT LINE	DIMENSION (Scribed)	079	
MATCHLINE	STREAM		



**TOWN OF ROCKLAND TAX MAP**  
 SULLIVAN COUNTY, NEW YORK  
 North American datum 1983, State Plane New York East Feet

Date of Photo: 02/19/2020, 221 Date of Map: 12/12/1996  
 Date of Photo: 05/1994 Scale: 1" = 400'  
 Section No: 33

Current to: 10/17/2018



26.2  
TOWN OF  
ROCKLAND  
EXEMPT

RO - 32A

RO - 35

RO - 36

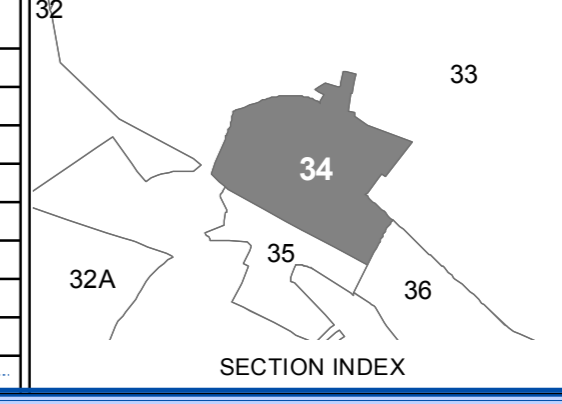
**SULLIVAN COUNTY  
TAX MAP DEPARTMENT**  
FOR TAX PURPOSES ONLY  
NOT TO BE USED FOR CONVEYANCE  
LEGEND APPLIES ONLY TO THE  
UNSHADED PORTION OF THE MAP  
North American Datum 1983, New York East

**Sullivan  
COUNTY CATSKILLS**  
Municipality of Opportunity  
Office of Real Property Services  
Sullivan County Government Center  
100 North St. Monticello, NY 12701  
Phone: (845) 897-2221

REVISION TABLE	
DATE	CHANGES
3/15/2016	Split 34-10-a into 8.1 and 8.2
3/15/2016	Combined 34-10-b,2 with 34-10-7
3/15/2016	Split 34-10-a into 8.1 & 8.2
4/7/2014	Combo'd 34-4-7 into 6
12/6/2011	Combo'd 34-4-5 into 6
10/28/2010	Combo'd 34-6-14.2 into 16
8/13/2010	Split 34-6-14 into 14.1, 14.2
9/30/2009	Converted to GIS format

SPECIAL DISTRICTS			
TYPE	SYMBOL	NAME	ARLM NO.
SCHOOL	SCH	ROSCOE	484401
LIGHT	LT	ROSCOE	L1069
SEWER	SD	ROSCOE	S0060
FIRE	FD	ROSCOE/ROCKLAND	FD102
AGRI	AD	AG. DISTRICT # 4	AD004
WATER	WD	ROSCOE - ROCKLAND	WD036

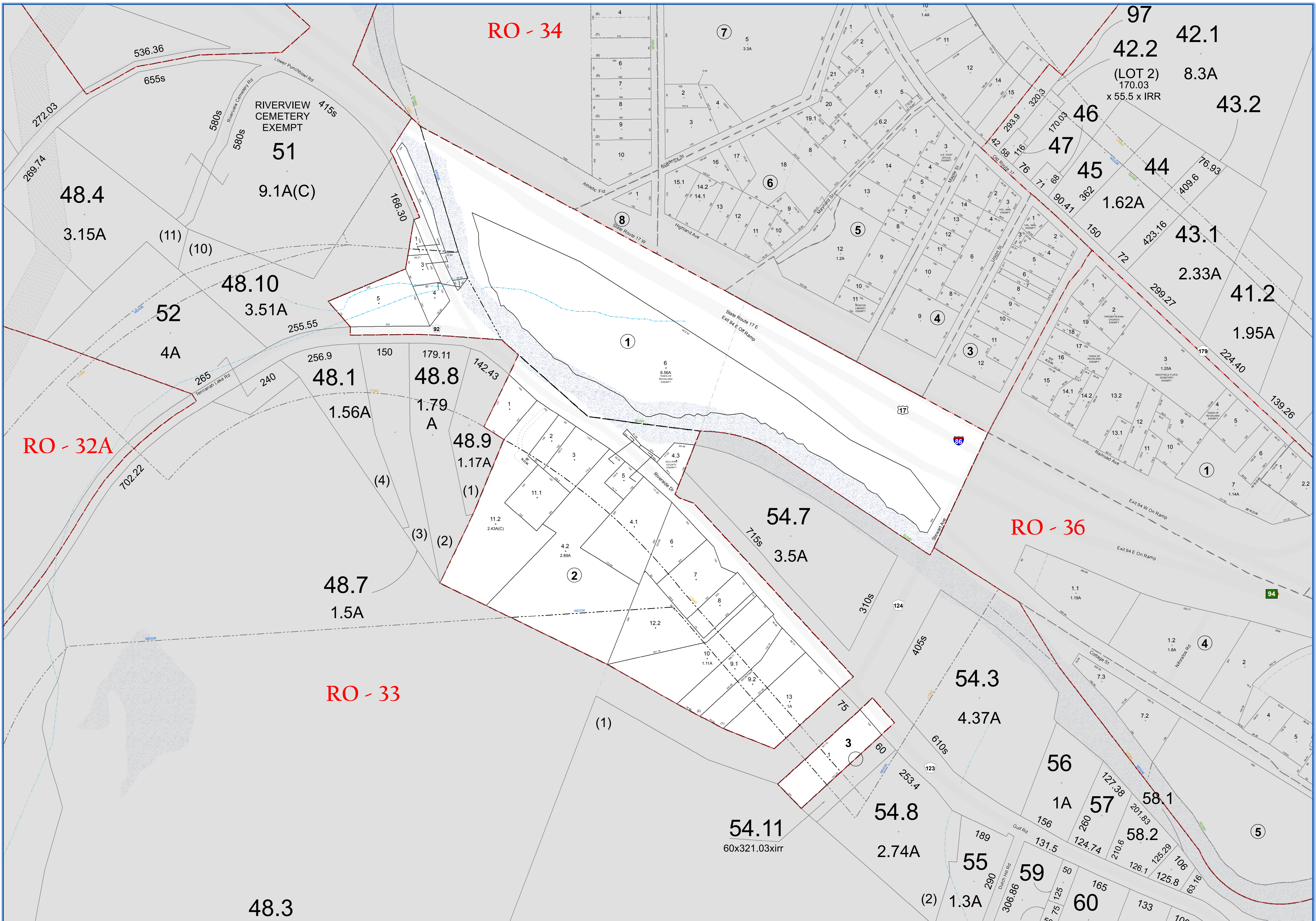
LEGEND	
STATE OR COUNTY LINE	TAX MAP BLOCK NO.
CITY/TOWN OR VILLAGE LINE	FILED PLAN LOT NO.
BLOCK LIMIT	FILED PLAN BLOCK NO.
TAX MAP LOT NO.	TAX MAP LOT NO.
EASEMENT LINE	AREA (From Deed)
PROPERTY LINE	AREA (SALAMAD)
FILED PLAN LOT LINE	DIMENSION (From Deed)
PATENT LINE	DIMENSION (Scribed)
MATCHLINE	STREAM



**TOWN OF ROCKLAND**  
SULLIVAN COUNTY, NEW YORK  
North American datum 1983, State Plane New York East Feet

Photo No: 9219, 220, 221 Date of Map: 12/12/1996  
Date of Photo: 6/5/1994 Scale: 1" = 100'  
Section No: 34

Current to: 10/17/2018



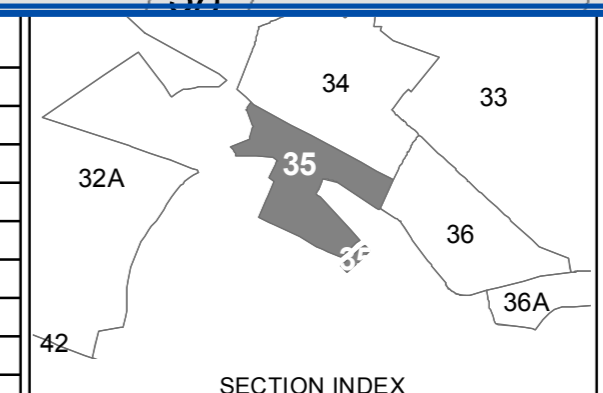
SULLIVAN COUNTY  
TAX MAP DEPARTMENT  
FOR TAX PURPOSES ONLY  
NOT TO BE USED FOR CONVEYANCE  
LEGEND APPLIES ONLY TO THE  
UNSHADED PORTION OF THE MAP  
North American Datum 1983, New York East

**Sullivan**  
COUNTY CATSKILLS  
Municipality of Opportunity  
Office of Real Property Services  
Sullivan County Government Center  
100 North St. Monticello, NY 12701  
Phone: (845) 897-2221

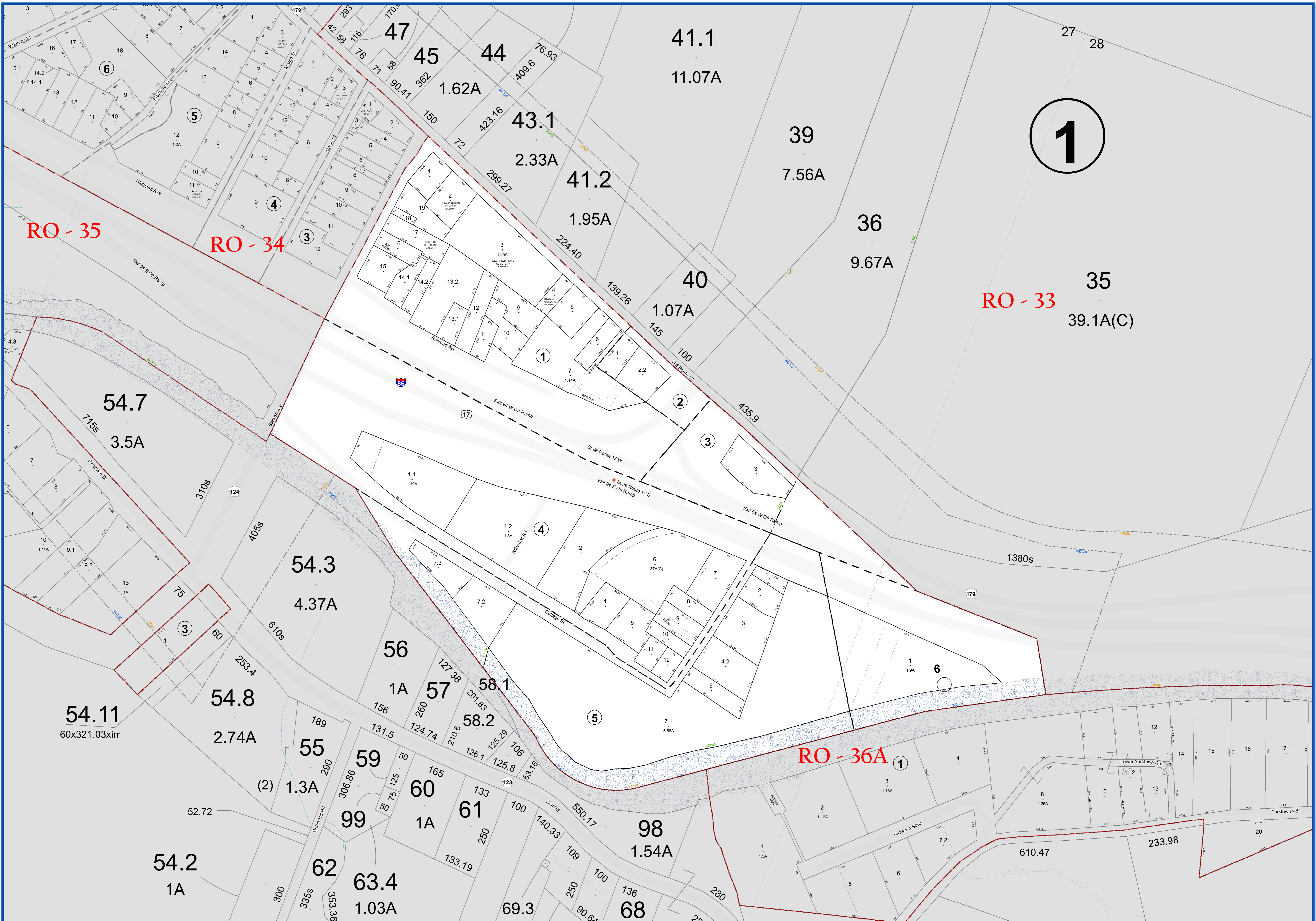
REVISION TABLE			
DATE	CHANGES	DATE	CHANGES
9/30/2009	Converted to GIS format		

SPECIAL DISTRICTS			
TYPE	SYMBOL	NAME	ARLM NO.
SCHOOL	SCH	ROSCOE	484401
LIGHT	LT	ROSCOE	L1065
SEWER	SD	ROSCOE	SD060
FIRE	FD	ROSCOE/ROCKLAND	FD102
WATER	WD	ROSCOE - ROCKLAND	WD038

LEGEND	
STATE OR COUNTY LINE	TAX MAP BLOCK NO.
CITY/TOWN OR VILLAGE LINE	FILED PLAN LOT NO.
BLOCK LIMIT	FILED PLAN BLOCK NO.
SPECIAL DISTRICT LINE	TAX MAP LOT NO.
EASEMENT LINE	AREA (From Deed)
PROPERTY LINE	AREA (Callaway)
FILED PLAN LOT LINE	DIMENSION (From Deed)
PATENT LINE	DIMENSION (Search)
MATCH LINE	STREAM



TAX MAP  
**TOWN OF ROCKLAND**  
SULLIVAN COUNTY, NEW YORK  
North American datum 1983, State Plane New York East Feet  
Photo No: 9219, 220, 221 Date of Map: 12/12/1996  
Date of Photo: 6/5/1994 Scale: 1" = 100'  
Section No: 35  
Current to: 10/17/2018



**SULLIVAN COUNTY  
TAX MAP DEPARTMENT**

FOR TAX PURPOSES ONLY  
NOT TO BE USED FOR CONVEYANCE

LEGEND APPLIES ONLY TO THE  
UNSHADED PORTION OF THE MAP

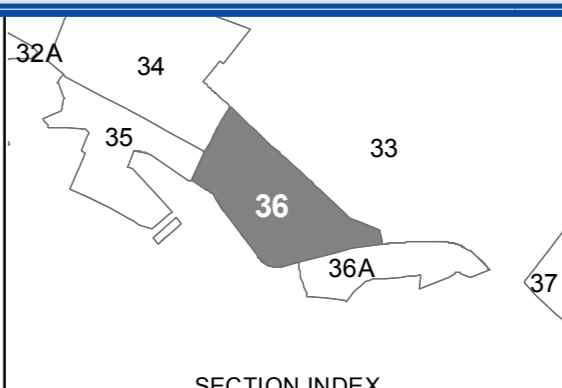
North American Datum 1983, New York East



REVISION TABLE			
DATE	CHANGES	DATE	CHANGES
9/30/2009	Converted to GIS format		

SPECIAL DISTRICTS			
TYPE	SYMBOL	NAME	ARL.M. NO.
SCHOOL	SCH	ROSCOE	484401
LIGHT	LT	ROSCOE	L11065
SEWER	SD	ROSCOE	SD0060
FIRE	FD	ROSCOE/ROCKLAND	FD102
WATER	WD	ROSCOE - ROCKLAND	WD036

LEGEND			
STATE OR COUNTY LINE	TAX MAP BLOCK NO.		
CITY/TOWN OR VILLAGE LINE	FILED PLAN LOT NO.		(4)
BLOCK LIMIT	FILED PLAN BLOCK NO.		(9)
SPECIAL DISTRICT LINE	TAX MAP LOT NO.		(6)
EASEMENT LINE	AREA (From Deed)	13.6A	
PROPERTY LINE	AREA (Salvaged)	14.2(A)(C)	
FILED PLAN LOT LINE	DIMENSION (From Deed)	2.6	
PATENT LINE	DIMENSION (Scribed)	079	
MATCHLINE	STREAM		



TAX MAP  
**TOWN OF ROCKLAND**  
SULLIVAN COUNTY, NEW YORK  
North American datum 1983, State Plane New York East Feet

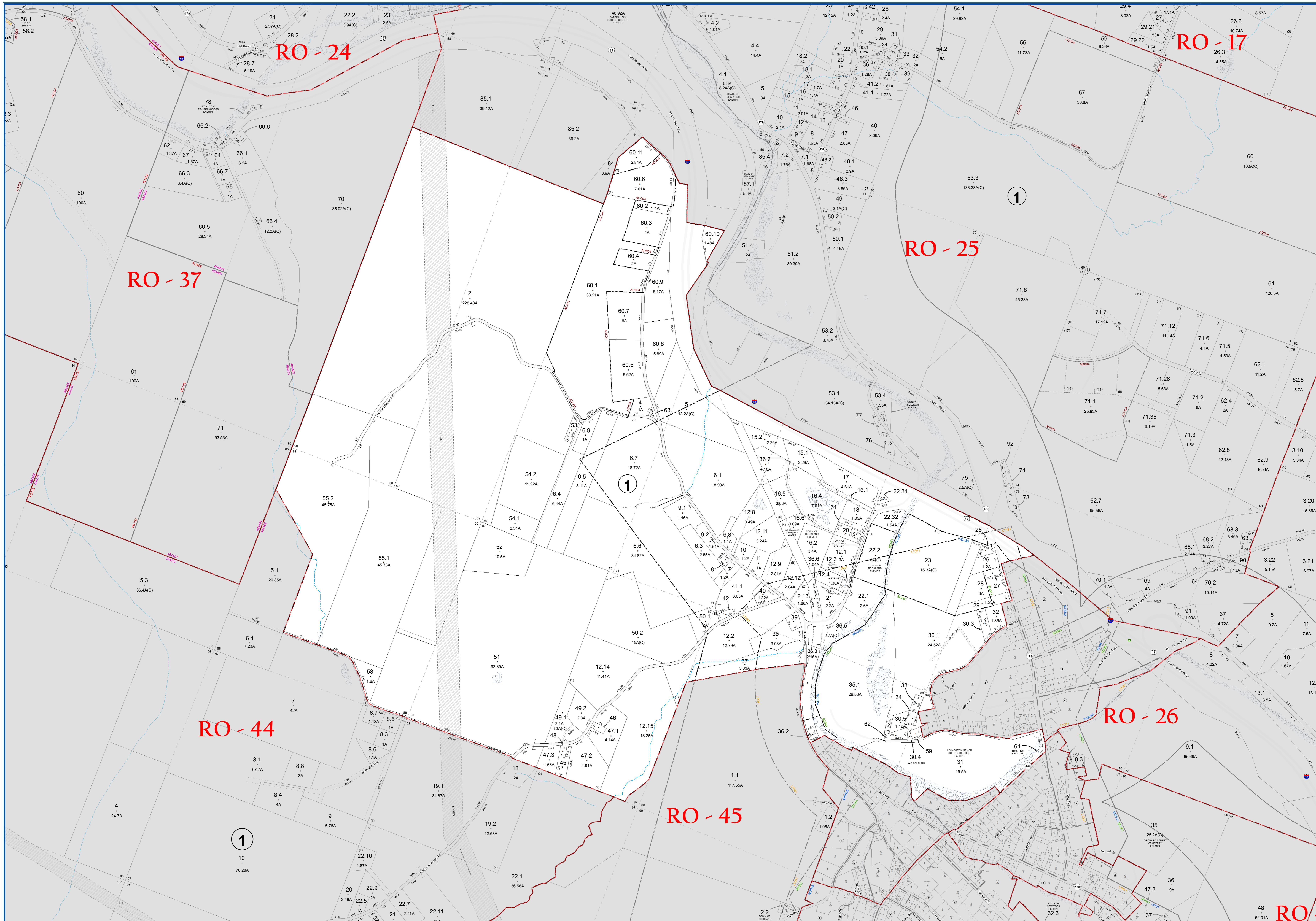
Photo No: 9219, 220, 221 Date of Map: 12/12/1996  
Date of Photo: 6/5/1994 Scale: 1" = 100'  
Section No: 36

Current to: 10/17/2018









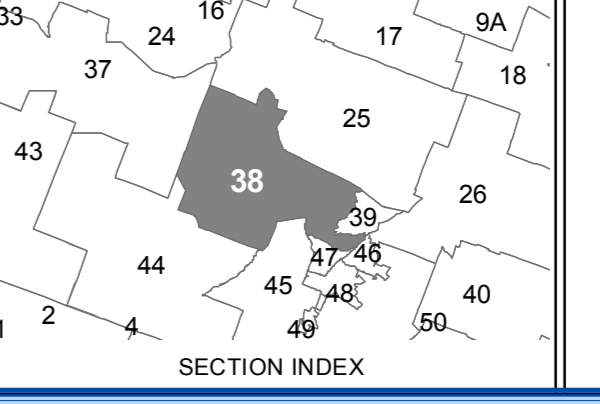
**SULLIVAN COUNTY TAX MAP DEPARTMENT**  
 FOR TAX PURPOSES ONLY  
 NOT TO BE USED FOR CONVEYANCE  
 LEGEND APPLIES ONLY TO THE UNSHADED PORTION OF THE MAP  
 North American Datum 1983, New York East

**Sullivan COUNTY CATSKILLS**  
 Municipality of Opportunity  
 Owned & Maintained by:  
**Office of Real Property Services**  
 Sullivan County Government Center  
 100 North St. Monticello, NY 12701  
 Phone: (849) 897-2221

REVISION TABLE	
DATE	CHANGES
4/27/2018	Split 38-1-55 into 55-1 and 55-2
11/15/2018	Revised 38-1-30-5 and 34
8/19/2020	Converted to GIS format

SPECIAL DISTRICTS			
TYPE	SYMBOL	NAME	ARLID NO.
SCHOOL	SCH	LIVINGSTON MANOR	484402
LIGHT	LT	LIVINGSTON MANOR	L1061
SEWER	SD	LIVINGSTON MANOR	SD091
WATER	WD	LIVINGSTON MANOR	WD035
FIRE	FD	FIRE PROTECTION	FD101
FIRE	FD	LIVINGSTON MANOR	FD099
AGRI	AD	AG. DISTRICT # 4	AD004

LEGEND	
SYMBOL	DESCRIPTION
---	TAX MAP BLOCK NO.
---	FILED PLAN LOT NO.
---	FILED PLAN BLOCK NO.
---	TAX MAP LOT NO.
---	SPECIAL DISTRICT LINE
---	EASEMENT LINE
---	PROPERTY LINE
---	FILED PLAN LOT LINE
---	PATENT LINE
---	MATCHLINE
---	AREA (From Deed)
---	AREA (Callaway)
---	DIMENSION (From Deed)
---	DIMENSION (Survey)
---	STREAM

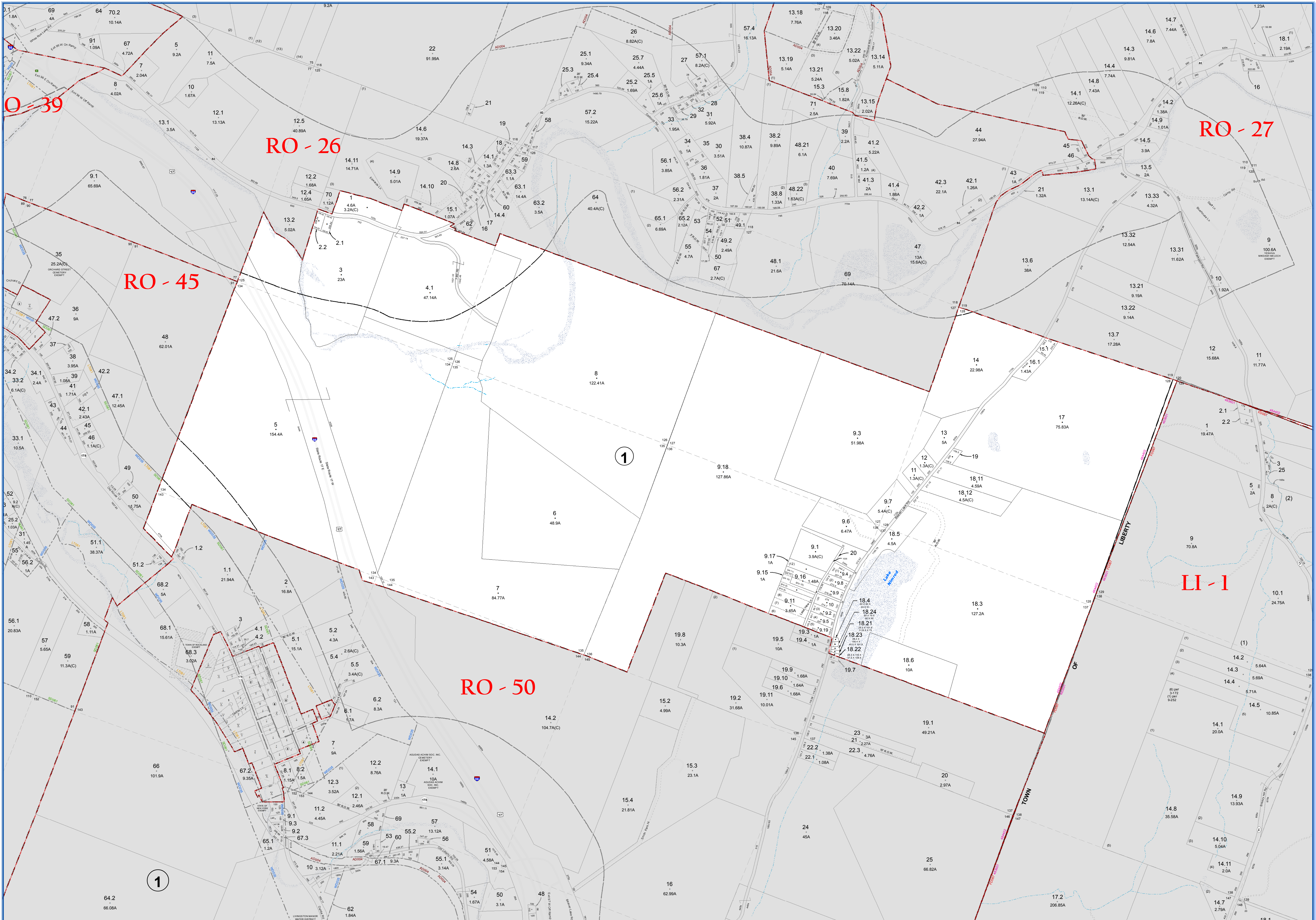


**TOWN OF ROCKLAND**  
 SULLIVAN COUNTY, NEW YORK  
 North American datum 1983, State Plane New York East Feet

Photo No: 9221, 222 Date of Map: 12/12/1998  
 Date of Photo: 6/5/1994 Scale: 1" = 400'  
 Section No: 38

TAX MAP  
 Current to: 10/17/2018





**SULLIVAN COUNTY TAX MAP DEPARTMENT**  
 FOR TAX PURPOSES ONLY  
 NOT TO BE USED FOR CONVEYANCE

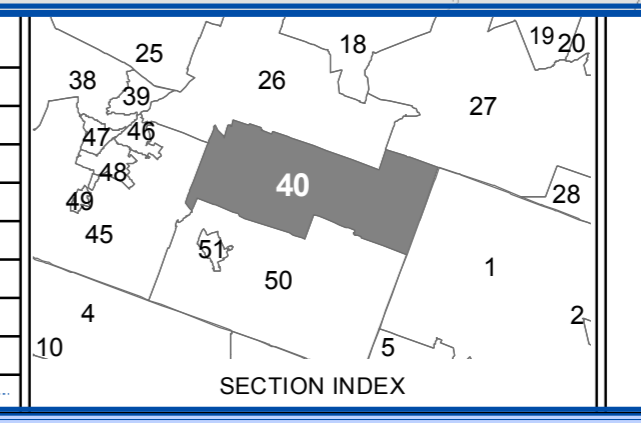
**LEGEND APPLIES ONLY TO THE UNSHADED PORTION OF THE MAP**

Office of Real Property Services  
 Sullivan County Government Center  
 100 North St. Monticello, NY 12701  
 Phone: (845) 897-2221

REVISION TABLE	
DATE	CHANGES
7/1/2010	Combed 40-1-152 into 16.1
11/10/10	Combed 40-1-152 into 16.1
4/22/2010	Split 40-1-15 into 16.1, 16.2
4/22/2010	Split 40-1-15 into 15.1, 15.2
9/30/2009	Converted to GIS format

SPECIAL DISTRICTS			
TYPE	SYMBOL	NAME	ARLM NO.
SCHOOL	SCH	LIVINGSTON MANOR	484402
LIGHT	LT	LIVINGSTON MANOR	L1061
SEWER	SD	LIVINGSTON MANOR	S0061
WATER	WD	LIVINGSTON MANOR	WD003
FIRE	FD	FIRE PROTECTION	FD101
FIRE	FD	LIVINGSTON MANOR	FD009

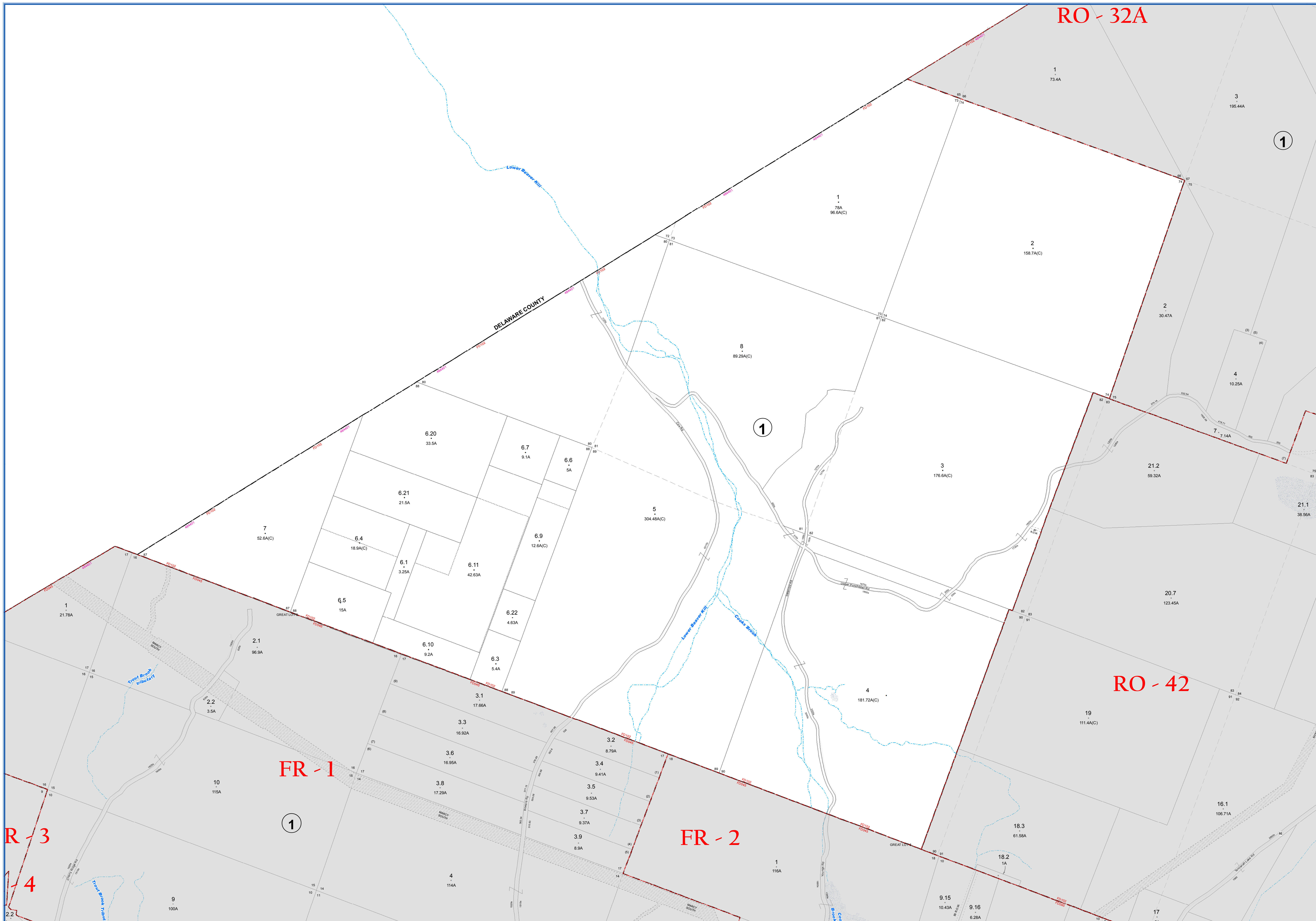
LEGEND	
STATE OR COUNTY LINE	TAX MAP BLOCK NO.
CITY/TOWN OR VILLAGE LINE	FILED PLAN LOT NO.
BLOCK LIMIT	FILED PLAN BLOCK NO.
SPECIAL DISTRICT LINE	TAX MAP LOT NO.
EASEMENT LINE	AREA (From Deed)
PROPERTY LINE	AREA (Callaway)
FILED PLAN LOT LINE	DIMENSION (From Deed)
PATENT LINE	DIMENSION (Survey)
MATCH LINE	STREAM



**TOWN OF ROCKLAND**  
 SULLIVAN COUNTY, NEW YORK  
 North American datum 1983, State Plane New York East Feet

Photo No: 9222, 223, 224 Date of Map: 12/12/1996  
 Date of Photo: 6/5/1994 Scale: 1" = 400'  
 Section No: 40

TAX MAP  
 SECTION INDEX  
 Current to: 10/17/2018



**SULLIVAN COUNTY TAX MAP DEPARTMENT**  
 FOR TAX PURPOSES ONLY  
 NOT TO BE USED FOR CONVEYANCE  
 LEGEND APPLIES ONLY TO THE UNSHADED PORTION OF THE MAP  
 North American Datum 1983, New York East

**Sullivan COUNTY CATSKILLS**  
 Mountains of Opportunity  
 Owned & Maintained by:  
**Office of Real Property Services**  
 Sullivan County Government Center  
 100 North St. Monticello, NY 12701  
 Phone: (845) 897-2221

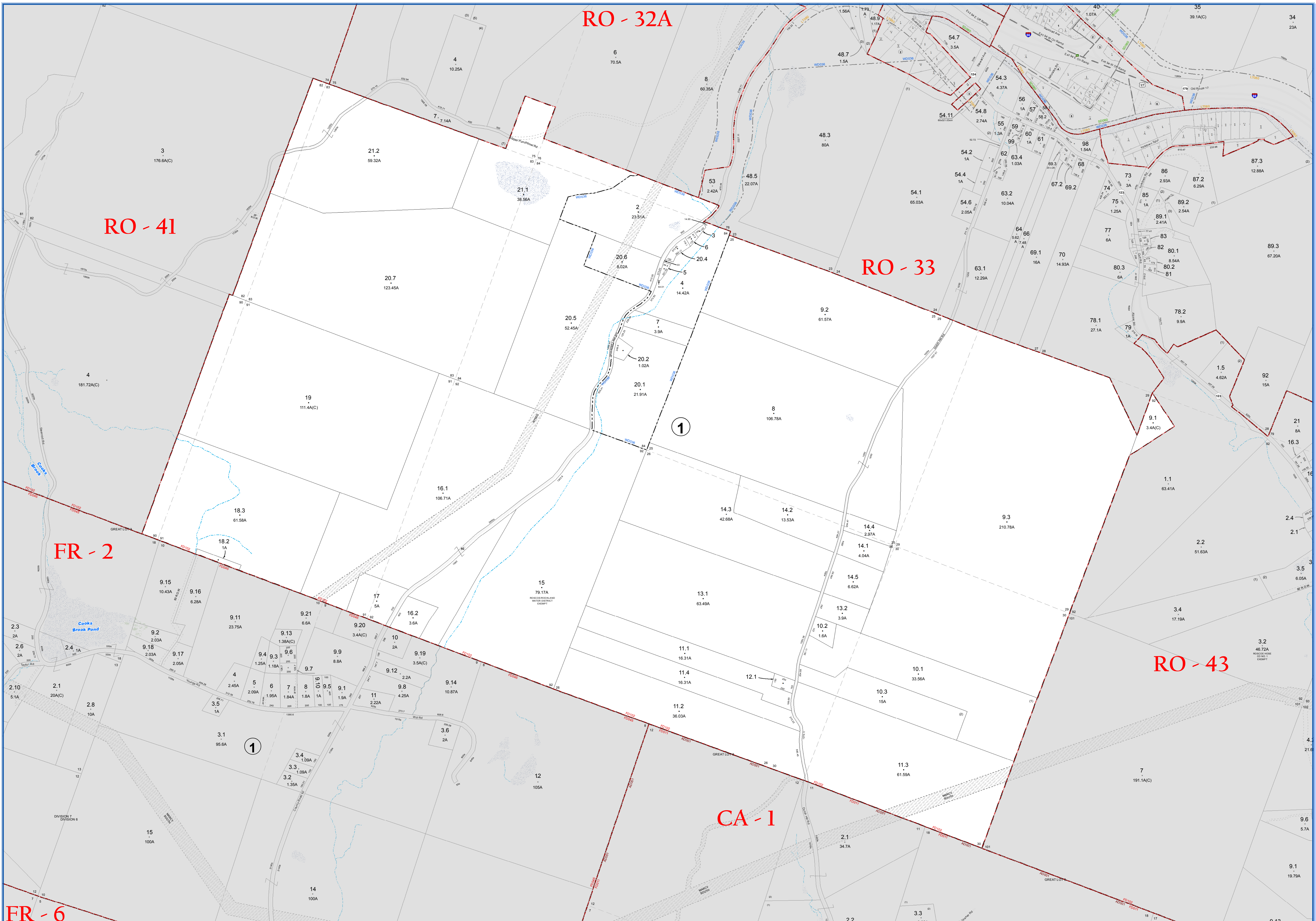
REVISION TABLE			
DATE	CHANGES	DATE	CHANGES
7/31/2013	Redrew area around 41 - 14.6.11 per survey		
7/31/2013	Redrew/Created 41 - 14.6.11 into 4 & 6.23 per deed		
7/31/2013	Redrew/Created 41 - 14.6.11 into 4 & 6.24 per deed		
7/31/2013	Redrew 41 - 14.6.11 into 6.11, 6.25, 6.26 per deed		
9/30/2009	Converted to GIS format		

SPECIAL DISTRICTS					
TYPE	SYMBOL	NAME	ARLM NO.	TYPE	SYMBOL
SCHOOL	SCH	ROSCOE	484401		
FIRE	FD	ROSCOE/ROCKLAND	FD702		

LEGEND	
STATE OR COUNTY LINE	TAX MAP BLOCK NO.
CITY/TOWN OR VILLAGE LINE	FILED PLAN LOT NO.
BLOCK LIMIT	FILED PLAN BLOCK NO.
SPECIAL DISTRICT LINE	TAX MAP LOT NO.
EASEMENT LINE	AREA (From Deed)
PROPERTY LINE	AREA (Calculated)
FILED PLAN LOT LINE	DIMENSION (From Deed)
PATENT LINE	DIMENSION (Scribed)
MATCH LINE	STREAM



**TOWN OF ROCKLAND**  
 SULLIVAN COUNTY, NEW YORK  
 North American datum 1983, State Plane New York East Feet  
 Photo No: 9218, 219 Date of Map: 12/12/1996  
 Date of Photo: 6/5/1994 Scale: 1" = 400'  
 Section No: 41  
 Current to: 10/17/2018



**SULLIVAN COUNTY TAX MAP DEPARTMENT**  
 FOR TAX PURPOSES ONLY  
 NOT TO BE USED FOR CONVEYANCE  
 LEGEND APPLIES ONLY TO THE UNSHADED PORTION OF THE MAP  
 North American Datum 1983, New York East

*Sullivan County Catskills*  
 Office of Real Property Services  
 Sullivan County Government Center  
 100 North St., Monticello, NY 12701  
 Phone: (845) 897-2221

REVISION TABLE			
DATE	CHANGES	DATE	CHANGES
2/19/2010	Split 42-1-9-1 into 9.1 & 9.3		
9/30/2009	Converted to GIS format		

SPECIAL DISTRICTS			
TYPE	SYMBOL	NAME	ARLM NO.
WATER	WD	ROSCOE-ROCKLAND	WD036
FIRE	FD	ROSCOE-ROCKLAND	FD102

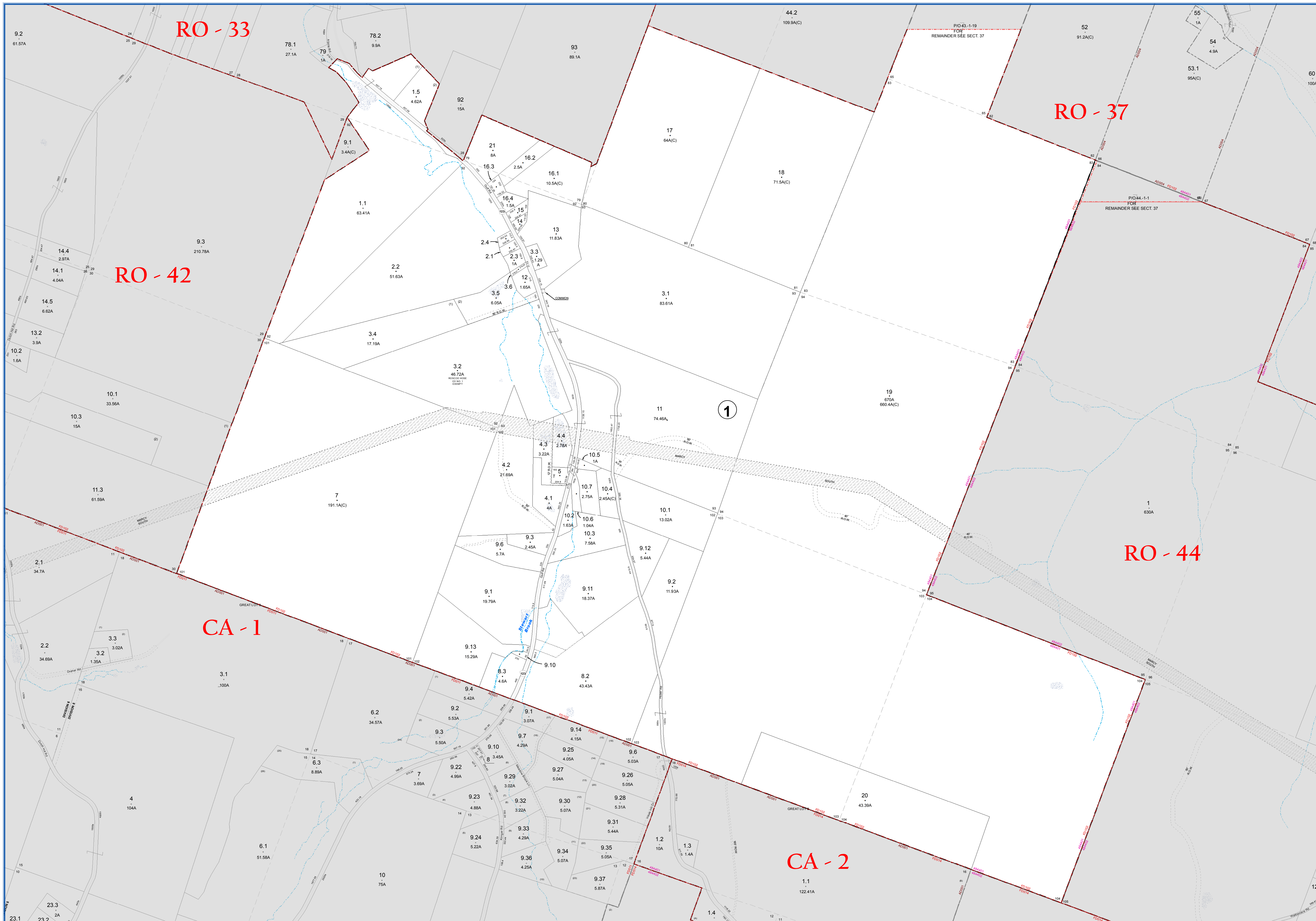
LEGEND	
STATE OR COUNTY LINE	TAX MAP BLOCK NO.
CITY/TOWN OR VILLAGE LINE	FILED PLAN LOT NO.
BLOCK LIMIT	FILED PLAN BLOCK NO.
SPECIAL DISTRICT LINE	TAX MAP LOT NO.
EASEMENT LINE	AREA (From Deed)
PROPERTY LINE	AREA (Calculated)
FILED PLAN LOT LINE	DIMENSION (From Deed)
PATENT LINE	DIMENSION (Scribed)
MATCHLINE	STREAM



**TOWN OF ROCKLAND**  
 SULLIVAN COUNTY, NEW YORK  
 North American datum 1983, State Plane New York East Feet

Photo No: 9218, 219, 220 Date of Map: 12/12/1996  
 Date of Photo: 6/5/1994 Scale: 1" = 400'  
 Section No: 42

Current to: 10/17/2018



**SULLIVAN COUNTY TAX MAP DEPARTMENT**  
 FOR TAX PURPOSES ONLY  
 NOT TO BE USED FOR CONVEYANCE  
 LEGEND APPLIES ONLY TO THE UNSHADED PORTION OF THE MAP  
 North American Datum 1983, New York East



REVISION TABLE			
DATE	CHANGES	DATE	CHANGES
5/6/2013	Reversed combo for 37, 141 & 43-1-19		
5/4/2013	Corrected multiple parcels 199-42-1-1		
4/20/2012	Split 43-1-13 into 3.1 & 3.7		
4/20/2012	Combo'd 43-1-13.7 into 13 per Lot Imp.		
9/30/2009	Converted to GIS format		

SPECIAL DISTRICTS			
TYPE	SYMBOL	NAME	ARL.M. NO.
SCHOOL	SCH	ROSCOE	484401
FIRE	FD	FIRE PROTECTION	FD101
FIRE	FD	ROSCOE/ROCKLAND	FD102
AGRI	AD	AG. DISTRICT # 4	AD004

LEGEND	
STATE OR COUNTY LINE	TAX MAP BLOCK NO.
CITY/TOWN OR VILLAGE LINE	FILED PLAN LOT NO.
BLOCK LIMIT	FILED PLAN BLOCK NO.
SPECIAL DISTRICT LINE	TAX MAP LOT NO.
EASEMENT LINE	AREA (From Deed)
PROPERTY LINE	AREA (Calculated)
FILED PLAN LOT LINE	DIMENSION (From Deed)
PATENT LINE	DIMENSION (Scribed)
MATCH LINE	STREAM



**TOWN OF ROCKLAND**  
 SULLIVAN COUNTY, NEW YORK  
 North American datum 1983, State Plane New York East Feet  
 Photo No: 9220, 221 Date of Map: 12/12/1996  
 Date of Photo: 6/5/1994 Scale: 1" = 400'  
 Section No: 43  
 Current to: 10/17/2018

RO - 43

RO - 25

RO - 37

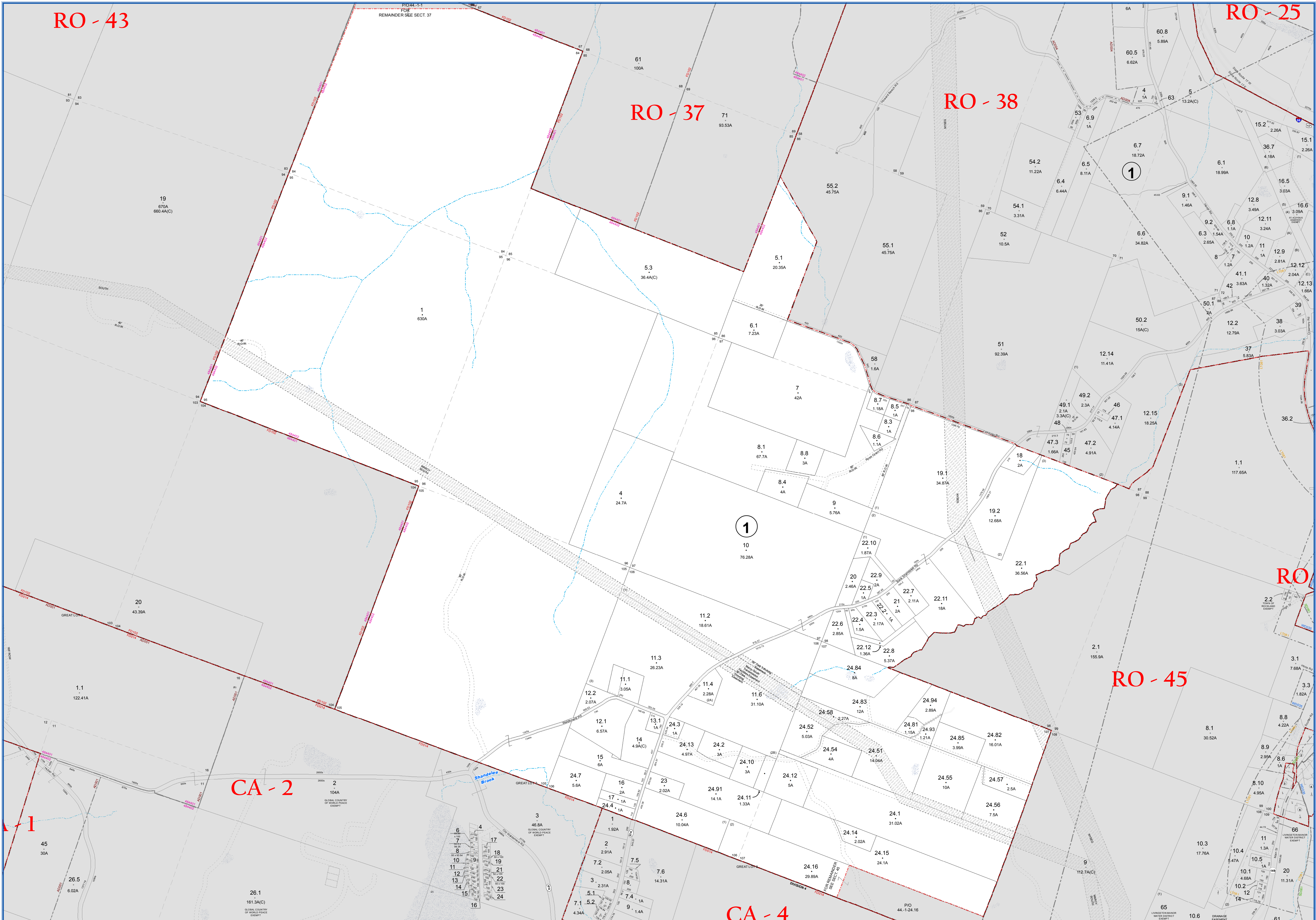
RO - 38

CA - 2

RO - 45

CA - 4

RO



**SULLIVAN COUNTY  
TAX MAP DEPARTMENT**

FOR TAX PURPOSES ONLY  
NOT TO BE USED FOR CONVEYANCE

LEGEND APPLIES ONLY TO THE  
UNSHADED PORTION OF THE MAP

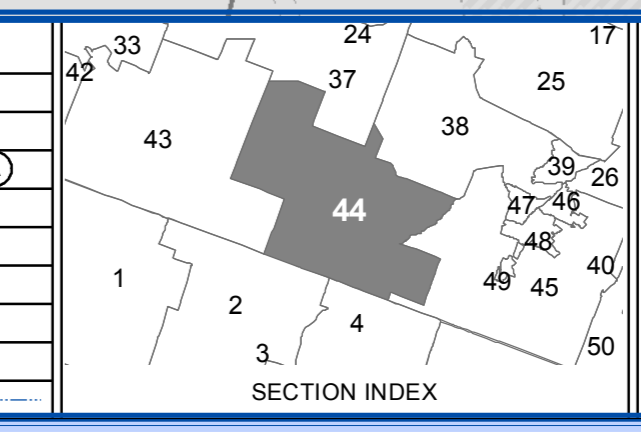
North American Datum 1983, New York East



REVISION TABLE	
DATE	CHANGES
7/8/2015	Combed 44-1-1.6.2 into 6.1
6/24/2014	Split 24-1.6 into 6.1, 6.2
11/6/2014	Combed 44-1-24.92 into 15
11/21/2013	Subdiv. 44-1-11.4 into 11.4, 11.6
5/6/2013	Reversed combo for 37-1.61 & 43-1-19
3/18/2013	Combed 44-1-13.2, 13.3 into 14
3/4/2013	Combed multiple parcels into 44-1-1
9/30/2009	Converted to GIS format

SPECIAL DISTRICTS			
TYPE	SYMBOL	NAME	ARLIM NO.
SCHOOL	SCH	ROSCOE	484401
SCHOOL	SCH	LIVINGSTON MANOR	484402
FIRE	FD	FIRE PROTECTION	FD101
FIRE	FD	ROSCOE/ROCKLAND	FD102
AGRI	AD	AG. DISTRICT # 4	AD004

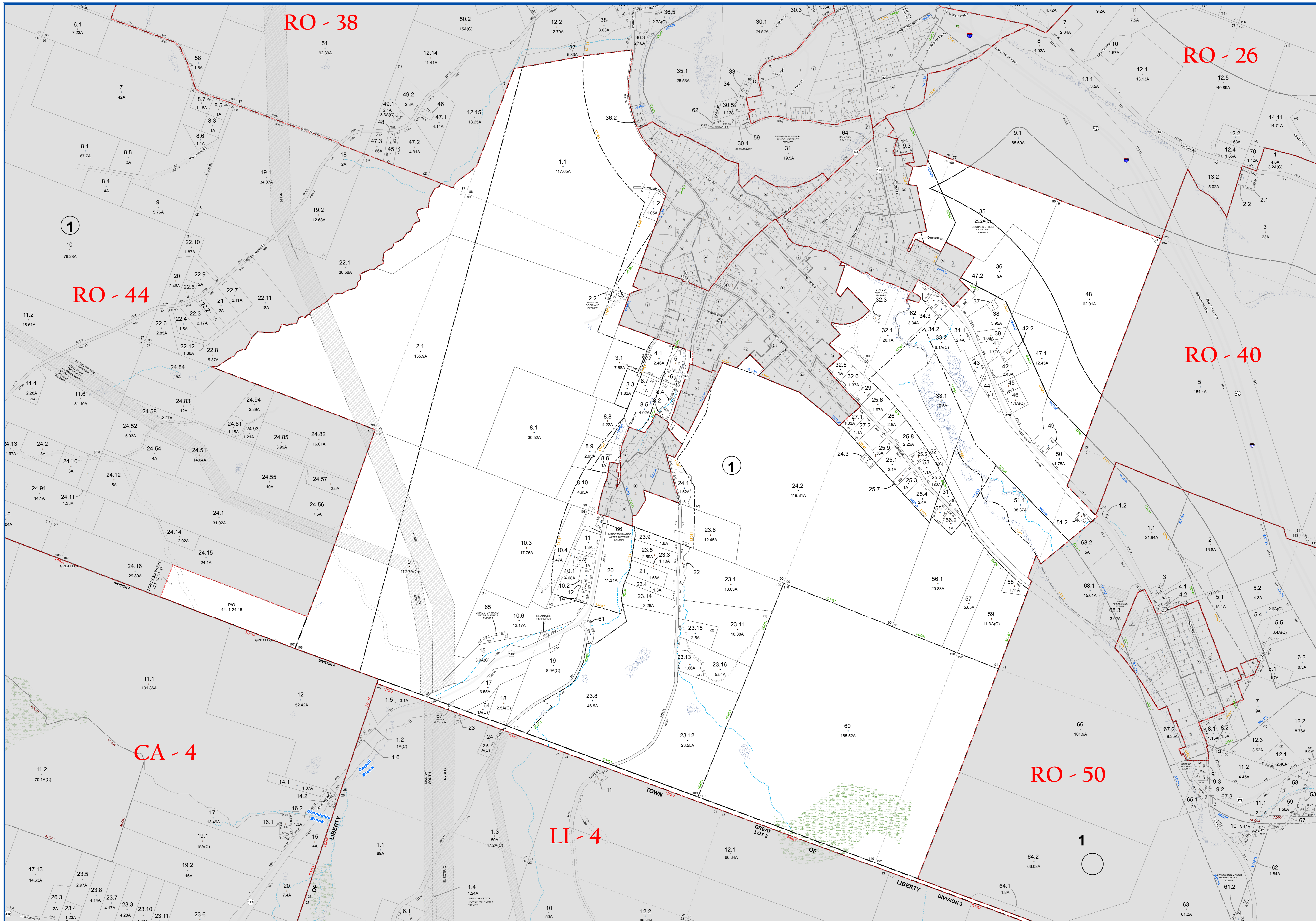
LEGEND	
STATE OR COUNTY LINE	TAX MAP BLOCK NO.
CITY/TOWN OR VILLAGE LINE	FILED PLAN LOT NO.
BLOCK/LIMIT	FILED PLAN BLOCK NO.
SPECIAL DISTRICT LINE	TAX MAP LOT NO.
EASEMENT LINE	AREA (From Deed)
PROPERTY LINE	AREA (Salvaged)
FILED PLAN LOT LINE	DIMENSION (From Deed)
PATENT LINE	DIMENSION (Scared)
MATCHLINE	STREAM



**TOWN OF ROCKLAND**  
SULLIVAN COUNTY, NEW YORK  
North American datum 1983, State Plane New York East

Photo No: 9220, 221, 222 Date of Map: 12/12/1996  
Date of Photo: 6/5/1954 Scale: 1" = 400'  
Section No: 44

Current to: 10/17/2018



**SULLIVAN COUNTY TAX MAP DEPARTMENT**  
 FOR TAX PURPOSES ONLY  
 NOT TO BE USED FOR CONVEYANCE

**LEGEND APPLIES ONLY TO THE UNSHADED PORTION OF THE MAP**

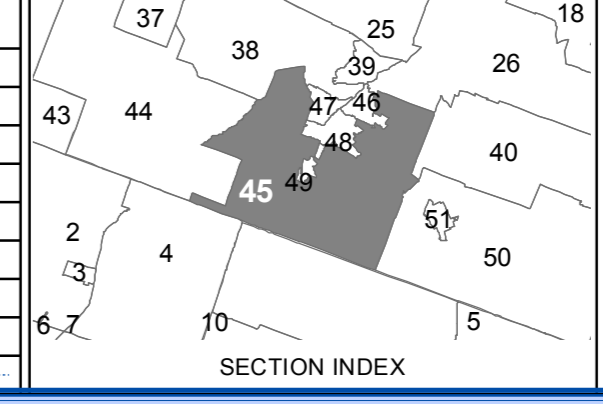
North American Datum 1983, New York East

**Sullivan County Catskills**  
 Division of Opportunity  
 Office of Real Property Services  
 Sullivan County Government Center  
 100 North St., Monticello, NY 12701  
 Phone: (845) 897-2221

REVISION TABLE	
DATE	CHANGES
2/8/2013	Combed 45-1-30 into 29
8/26/2009	Converted to GIS format
8/26/2009	Subd 45-1-23.11 into 23.11, 23.15; remain: 23.16

SPECIAL DISTRICTS			
TYPE	SYMBOL	NAME	ARL.M. NO.
SCHOOL	SCH	LIVINGSTON MANOR	484402
LIGHT	LT	LIVINGSTON MANOR	LT081
SEWER	SD	LIVINGSTON MANOR	SD091
WATER	WD	LIVINGSTON MANOR	WD035
FIRE	FD	FIRE PROTECTION	FD101
FIRE	FD	LIVINGSTON MANOR	FD099

LEGEND	
STATE OR COUNTY LINE	TAX MAP BLOCK NO.
CITY/TOWN OR VILLAGE LINE	FILED PLAN LOT NO.
BLOCK/LIMIT	FILED PLAN BLOCK NO.
SPECIAL DISTRICT LINE	TAX MAP LOT NO.
EASEMENT LINE	AREA (From Deed)
PROPERTY LINE	AREA (Callaway)
FILED PLAN LOT LINE	DIMENSION (From Deed)
PATENT LINE	DIMENSION (Search)
MATCH LINE	STREAM



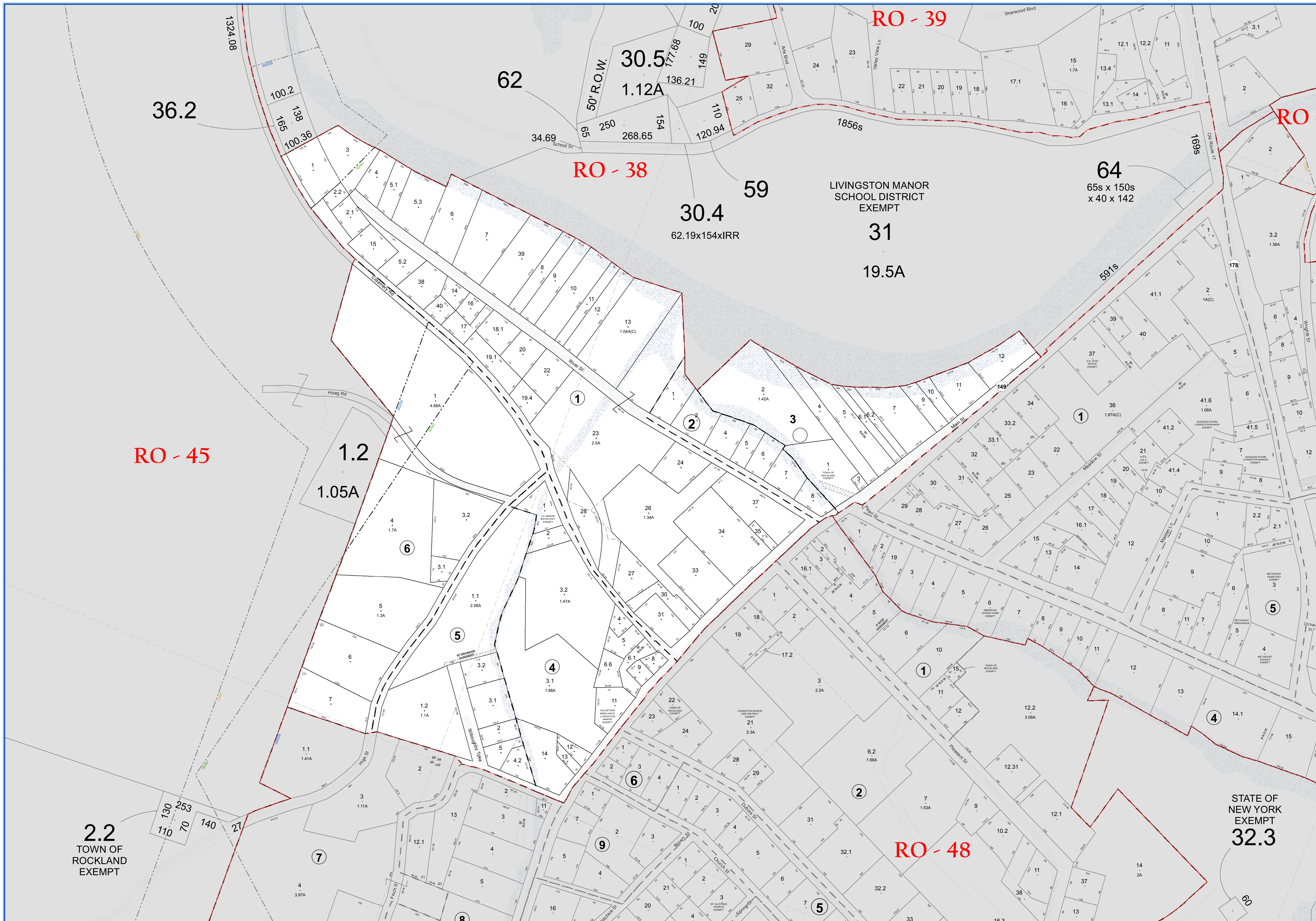
**TOWN OF ROCKLAND**  
 SULLIVAN COUNTY, NEW YORK  
 North American datum 1983, State Plane New York East Feet

Photo No: 9222, 223 Date of Map: 4/5/1985  
 Date of Photo: 6/5/1984 Scale: 1" = 400'  
 Section No: 45

Current to: 10/17/2018







**SULLIVAN COUNTY TAX MAP DEPARTMENT**  
 FOR TAX PURPOSES ONLY  
 NOT TO BE USED FOR CONVEYANCE

**LEGEND APPLIES ONLY TO THE UNSHADED PORTION OF THE MAP**

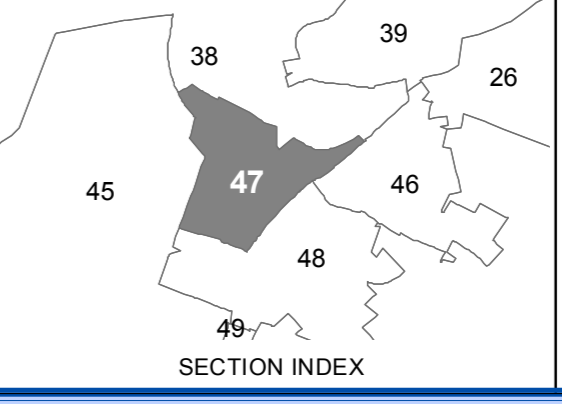
North American Datum 1983, New York East



REVISION TABLE	
DATE	CHANGES
9/19/2016	Split 47-4-3 into 3.1 and 3.2
9/30/2020	Converted to GIS format

SPECIAL DISTRICTS			
TYPE	SYMBOL	NAME	ARLID NO.
SCHOOL	SCH	LIVINGSTON MANOR	484402
LIGHT	LT	LIVINGSTON MANOR	LT1081
SEWER	SD	LIVINGSTON MANOR	SD091
WATER	WD	LIVINGSTON MANOR	WD033
FIRE	FD	LIVINGSTON MANOR	FD099

LEGEND	
STATE OR COUNTY LINE	TAX MAP BLOCK NO.
---	(4)
---	(5)
---	(6)
---	(7)
---	(8)
---	(9)
---	(10)
---	(11)
---	(12)
---	(13)
---	(14)
---	(15)
---	(16)
---	(17)
---	(18)
---	(19)
---	(20)
---	(21)
---	(22)
---	(23)
---	(24)
---	(25)
---	(26)
---	(27)
---	(28)
---	(29)
---	(30)
---	(31)
---	(32)
---	(33)
---	(34)
---	(35)
---	(36)
---	(37)
---	(38)
---	(39)
---	(40)
---	(41)
---	(42)
---	(43)
---	(44)
---	(45)
---	(46)
---	(47)
---	(48)
---	(49)
---	(50)



**TOWN OF ROCKLAND**  
 SULLIVAN COUNTY, NEW YORK  
 North American datum 1983, State Plane New York East Feet

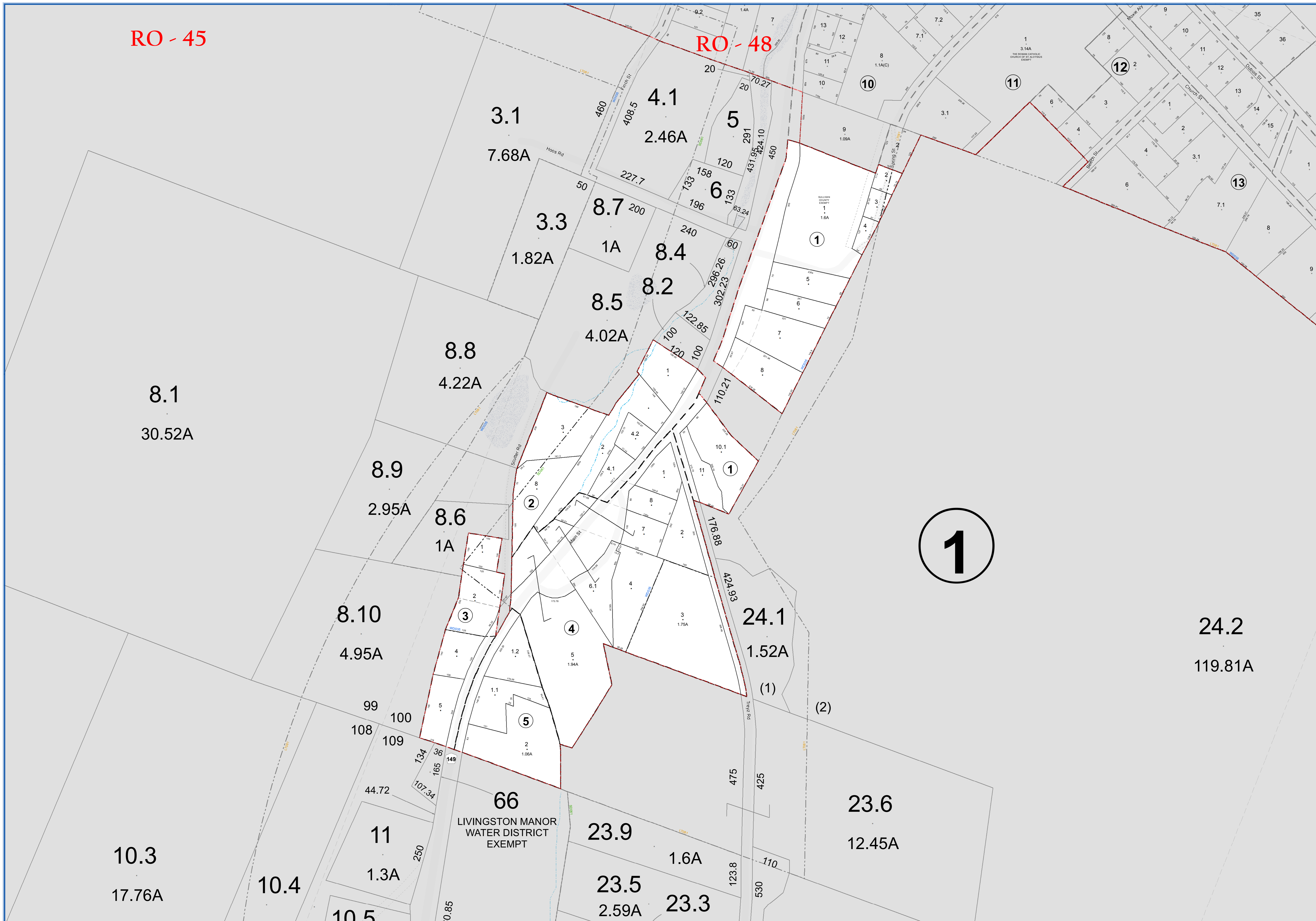
Photo No: 9222, 223 Date of Map: 12/12/1996  
 Date of Photo: 6/5/1994 Scale: 1" = 100'  
 Section No: 47

Current to: 10/17/2018



RO - 45

RO - 48



1

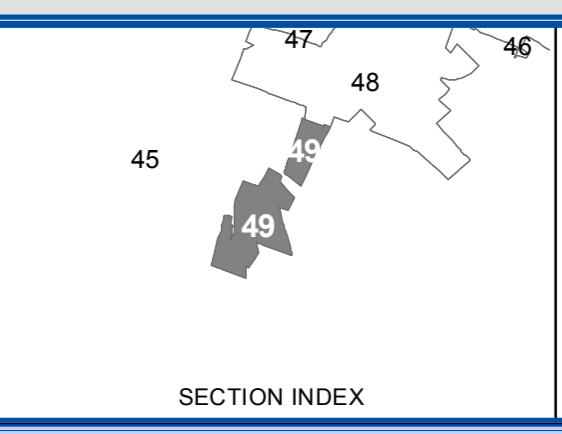
SULLIVAN COUNTY  
TAX MAP DEPARTMENT  
FOR TAX PURPOSES ONLY  
NOT TO BE USED FOR CONVEYANCE  
LEGEND APPLIES ONLY TO THE  
UNSHADED PORTION OF THE MAP  
North American Datum 1983, New York East



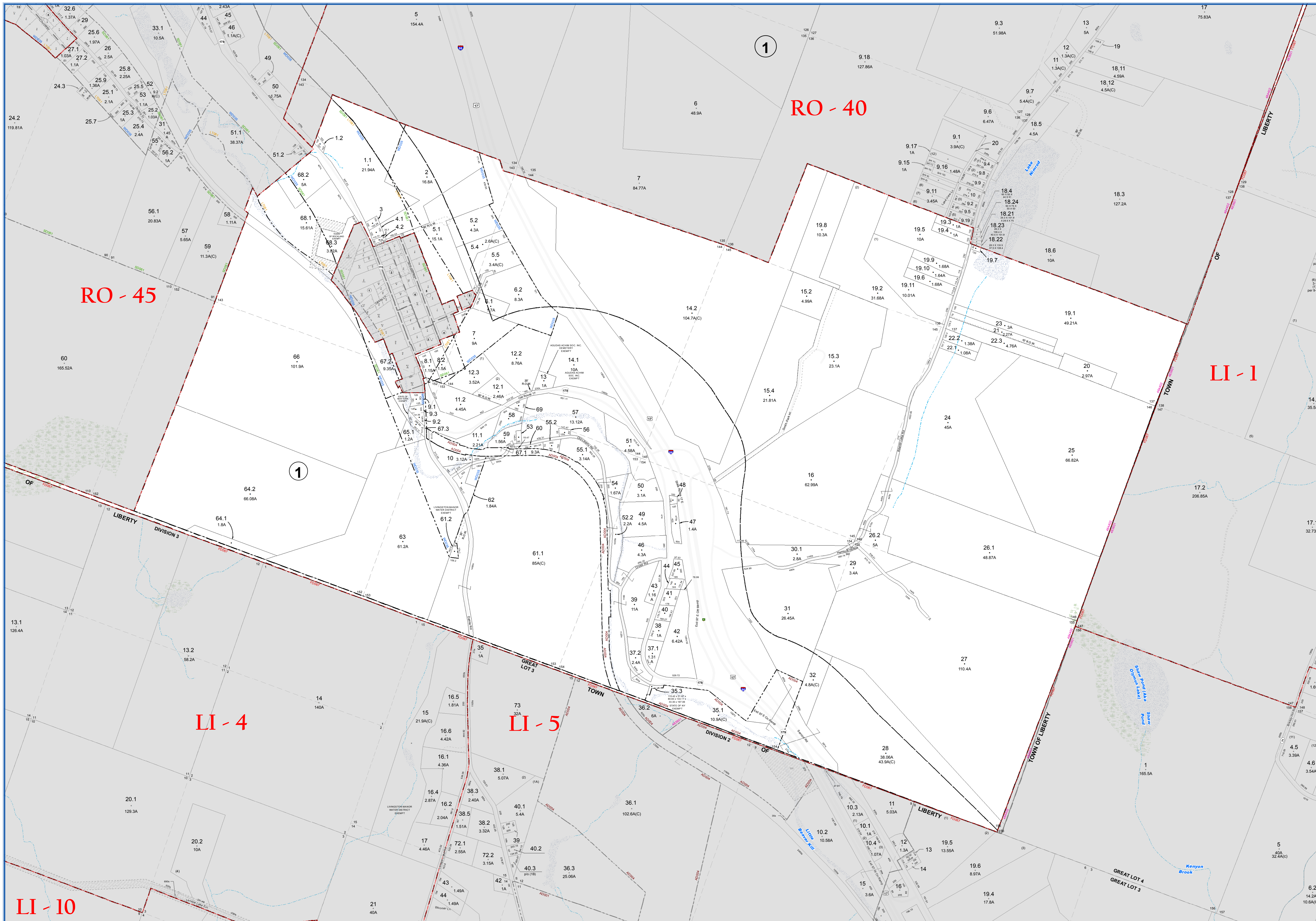
REVISION TABLE			
DATE	CHANGES	DATE	CHANGES
3/30/2015	Combined 49.2-10 with 49-2-2		
9/30/2009	Converted to GIS format		

SPECIAL DISTRICTS			
TYPE	SYMBOL	NAME	ARL.M. NO.
SCHOOL	SCH	LIVINGSTON MANOR	484402
LIGHT	LT	LIVINGSTON MANOR	L11681
SEWER	SD	LIVINGSTON MANOR	SD0981
WATER	WD	LIVINGSTON MANOR	WD0335
FIRE	FD	LIVINGSTON MANOR	FD0999

LEGEND	
STATE OR COUNTY LINE	TAX MAP BLOCK NO.
CITY/TOWN OR VILLAGE LINE	FILED PLAN LOT NO.
BLOCK LIMIT	FILED PLAN BLOCK NO.
SPECIAL DISTRICT LINE	TAX MAP LOT NO.
EASEMENT LINE	AREA (From Deed)
PROPERTY LINE	AREA (Calculated)
FILED PLAN LOT LINE	DIMENSION (From Deed)
PATENT LINE	DIMENSION (Scribed)
MATCH LINE	STREAM



TAX MAP  
TOWN OF ROCKLAND  
SULLIVAN COUNTY, NEW YORK  
North American datum 1983, State Plane New York East Feet  
Photo No: 9222, 223 Date of Map: 12/12/1996  
Date of Photo: 6/5/1994 Scale: 1" = 100'  
Section No: 49  
Current to: 10/17/2018



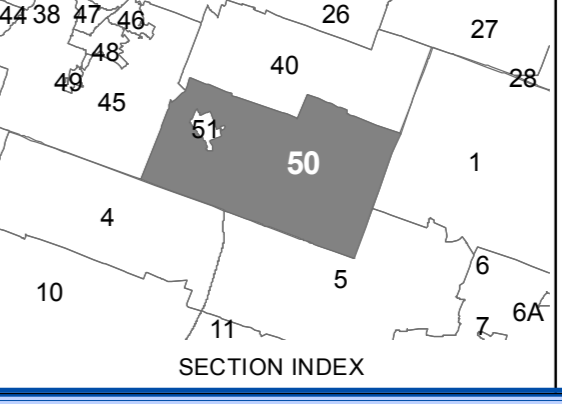
**SULLIVAN COUNTY TAX MAP DEPARTMENT**  
 FOR TAX PURPOSES ONLY  
 NOT TO BE USED FOR CONVEYANCE  
 LEGEND APPLIES ONLY TO THE UNSHADED PORTION OF THE MAP  
 North American Datum 1983, New York East

*Sullivan County Catskills*  
 Mountains of Opportunity  
 Office of Real Property Services  
 Sullivan County Government Center  
 100 North St. Monticello, NY 12701  
 Phone: (849) 897-2221

REVISION TABLE	
DATE	CHANGES
3/12/2012	Combed 50-1-15.1, 15.5, 15.7 into 15.4
10/19/2011	Subdivided 50-1-19.2 into 19.2 & 19.11
8/25/2009	Converted to GIS format
8/25/2000	Combed 50-1-17.1 into 35.1

SPECIAL DISTRICTS			
TYPE	SYMBOL	NAME	ARLM NO.
SCHOOL	SCH	LIVINGSTON MANOR	484402
LIGHT	LT	LIVINGSTON MANOR	LT081
SEWER	SD	LIVINGSTON MANOR	SD081
WATER	WD	LIVINGSTON MANOR	WD035
FIRE	FD	FIRE PROTECTION	FD101
FIRE	FD	LIVINGSTON MANOR	FD099
AGRI	AD	AG. DISTRICT # 4	AD004

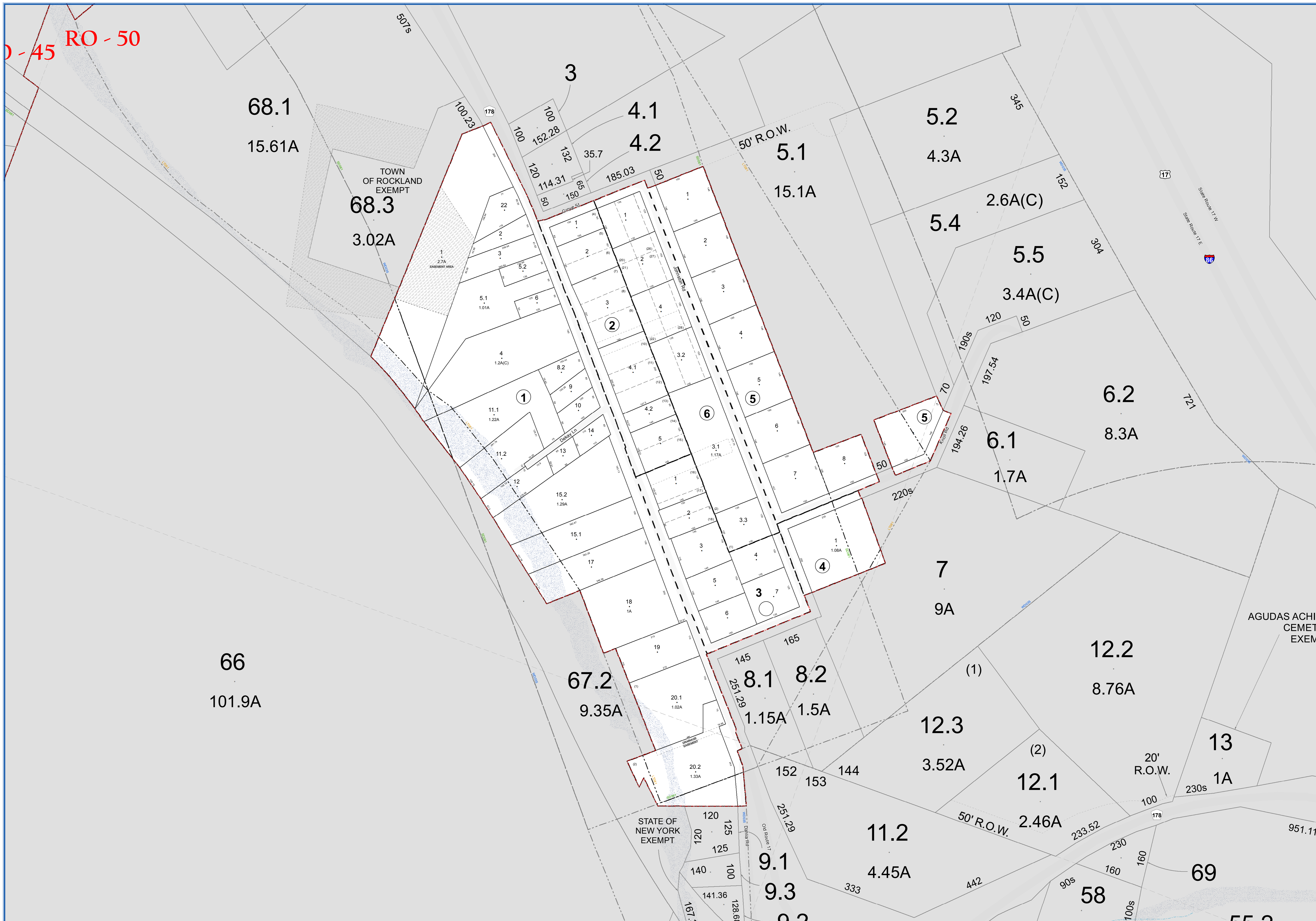
LEGEND	
STATE OR COUNTY LINE	TAX MAP BLOCK NO.
CITY TOWN OR VILLAGE LINE	FEED PLAN LOT NO.
BLOCK LIMIT	FEED PLAN BLOCK NO.
SPECIAL DISTRICT LINE	TAX MAP LOT NO.
EASEMENT LINE	AREA (From Deed)
PROPERTY LINE	AREA (Call/Map)
FILED PLAN LOT LINE	DIMENSION (From Deed)
PATENT LINE	DIMENSION (Search)
MATCH LINE	STREAM



**TOWN OF ROCKLAND**  
 SULLIVAN COUNTY, NEW YORK  
 North American datum 1983, State Plane New York East Feet

Photo No: 9222, 223, 224 Date of Map: 12/12/1996  
 Date of Photo: 6/5/1994 Scale: 1" = 400'  
 Section No: 50

Current to: 10/17/2018



**SULLIVAN COUNTY TAX MAP DEPARTMENT**  
 FOR TAX PURPOSES ONLY  
 NOT TO BE USED FOR CONVEYANCE  
 LEGEND APPLIES ONLY TO THE UNSHADED PORTION OF THE MAP  
 North American Datum 1983, New York East



REVISION TABLE			
DATE	CHANGES	DATE	CHANGES
3/8/2012	Subdivided 51.16-3.1 into 3.1 & 3.3		
9/30/2009	Converted to GIS format		

SPECIAL DISTRICTS			
TYPE	SYMBOL	NAME	ARL.M. NO.
SCHOOL	SCH	LIVINGSTON MANOR	484402
LIGHT	LT	LIVINGSTON MANOR	L1061
SEWER	SD	LIVINGSTON MANOR	SD061
WATER	WD	LIVINGSTON MANOR	WD035
FIRE	FD	LIVINGSTON MANOR	FD099

LEGEND	
STATE OR COUNTY LINE	TAX MAP BLOCK NO. (4)
CITY/TOWN OR VILLAGE LINE	FILED PLAN LOT NO. (1)
BLOCK LIMIT	FILED PLAN BLOCK NO. (2)
SPECIAL DISTRICT LINE	TAX MAP LOT NO. (3)
EASEMENT LINE	AREA (From Deed) 13.6A
PROPERTY LINE	AREA (Calculated) 14.2A(C)
FILED PLAN LOT LINE	DIMENSION (From Deed) 2.6
PATENT LINE	DIMENSION (Scribed) 079
MATCH LINE	STREAM



**TOWN OF ROCKLAND**  
 SULLIVAN COUNTY, NEW YORK  
 North American datum 1983, State Plane New York East Feet

Photo No: 9222, 223, 224 Date of Map: 12/12/1996  
 Date of Photo: 6/5/1994 Scale: 1" = 100'  
 Section No: 51

Current to: 10/17/2018