

Town of Bethel

Town of Highland

Town of Tusten

Town of Cochecton

APPROVED BY  
STATE BOARD OF EQUALIZATION AND ASSESSMENT

CASE NO. \_\_\_\_\_ AUTHORIZED SIGNATURE \_\_\_\_\_

APPROVED BY  
STATE BOARD OF EQUALIZATION AND ASSESSMENT

CASE NO. \_\_\_\_\_ DATE \_\_\_\_\_ DIRECTOR OF EQUALIZATION \_\_\_\_\_

**AERO SERVICE CORPORATION**  
A DIVISION OF LITTON INDUSTRIES  
210 E. COURTLAND ST., PHILADELPHIA, PA. 19120

**FOR TAX PURPOSES ONLY**  
NOT TO BE USED FOR CONVEYANCE

UPDATED TO			
1	4-26-68	10	9-29-77
2	4-10-69	11	7-25-78
3	9-2-69	12	12-4-79
4	6-1-70	13	10-29-82
5	10-14-71	14	5-8-85
6	5-25-72	15	10-31-85
7	4-30-73	16	9-2-86
8	8-9-74	17	4-20-87
9	12-23-75	18	12-28-87
		19	7-6-88
		20	10-28-88
		21	5-3-89
		22	1-10-90
		23	6-5-90
		24	11-2-90
		25	7-18-91
		26	2-13-92
		27	9-24-92
		28	11-24-92
		29	7-22-93
		30	6-28-95
		31	4-25-96
		32	5-8-97
		33	3-3-98
		34	10-6-98
		35	10-4-99
		36	12-14-99
		37	10-18-00
		38	3-30-05
		39	
		40	10/27/2009
		41	4/14/2014
		42	
		43	
		44	
		45	

LEGEND	
STATE OR COUNTY LINE	---
CITY TOWN OR VILLAGE LINE	---
BLOCK LIMIT	---
SPECIAL DISTRICT LINE	---
EASEMENT LINE	---
PROPERTY PARCEL LINE	---
FILED PLAN LOT LINE	---
PATENT LINE	---
MATCH LINE	---
TAX MAP BLOCK NO.	(4)
FILED PLAN LOT NO.	(15)
TAX MAP LOT NO.	(2) (3) (4)
AREA (From Deed)	13.6A
AREA (Calculated)	14.2(A)
DIMENSION (From Deed)	28
DIMENSION (Calculated)	27A
STREAM	---

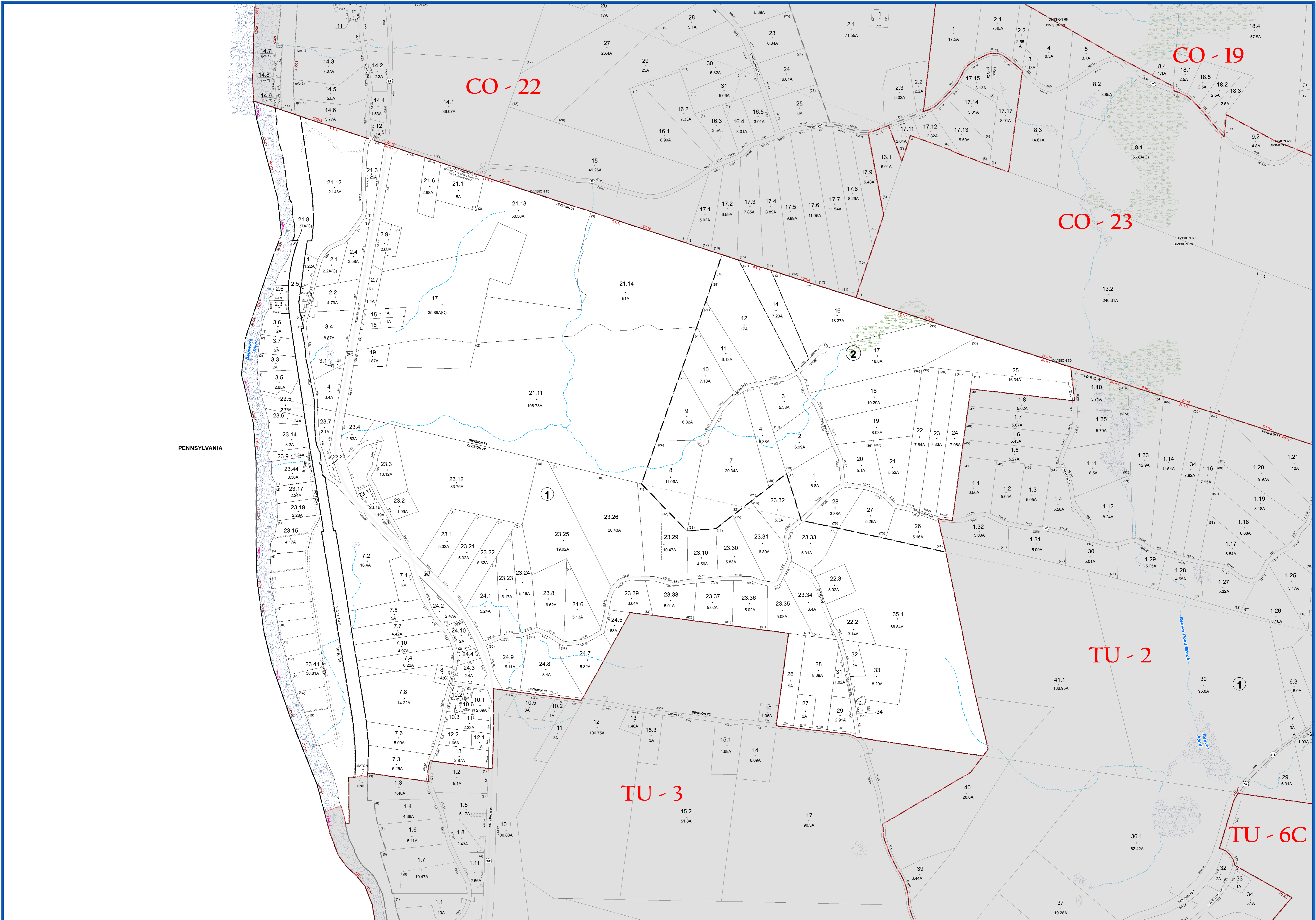
**SULLIVAN COUNTY NEW YORK**

Photo No: \_\_\_\_\_ Date of Photo: 6-5-64  
Date of Map: 1-17-66  
Scale: 1" = 2,200'

O.R.P.S. UPDATED \_\_\_\_\_ TAX MAP SUPERVISOR \_\_\_\_\_

**Town of Tusten**

KEY MAP



**SULLIVAN COUNTY TAX MAP DEPARTMENT**

FOR TAX PURPOSES ONLY  
NOT TO BE USED FOR CONVEYANCE

LEGEND APPLIES ONLY TO THE UNSHADED PORTION OF THE MAP

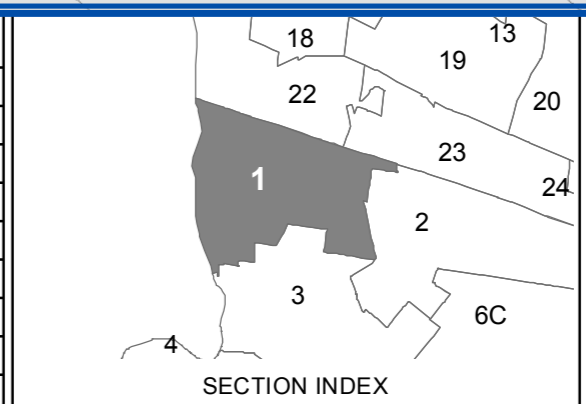
North American Datum 1983, New York East

Owned & Maintained by:  
**Office of Real Property Services**  
Sullivan County Government Center  
100 North St., Monticello, NY 12701  
Phone: (845) 897-2221

REVISION TABLE	
DATE	CHANGES
2/27/2016	Combined 1-2-15 with 1-2-16
4/16/2017	Combined 1-2-15 into 1-2-16
3/29/2017	Combined 24-1-23-27 into 23-28
6/24/2016	Combined 1-1-21-4 into 21-12
3/15/2016	Subdivided 1-1-21-3 and 21-12

SPECIAL DISTRICTS			
TYPE	SYMBOL	NAME	ARLIM NO.
FIRE	FD	LAVA	FD111
FIRE	FD	COCHECTON/LAKE HUNT	FD518
SCHOOL	SCH	SULLIVAN WEST CENT. SCH. DIST.	48492
AGRICULTURAL	AD	AG DIST. #1	AD001

LEGEND	
STATE OR COUNTY LINE	TAX MAP BLOCK NO.
CITY/TOWN OR VILLAGE LINE	FILED PLAN LOT NO.
BLOCK/LINE	FILED PLAN BLOCK NO.
SPECIAL DISTRICT LINE	TAX MAP LOT NO.
EASEMENT LINE	AREA (From Deed)
PROPERTY LINE	AREA (Calculated)
FILED PLAN LOT LINE	DIMENSION (From Deed)
PATENT LINE	DIMENSION (Searched)
MATCH LINE	STREAM

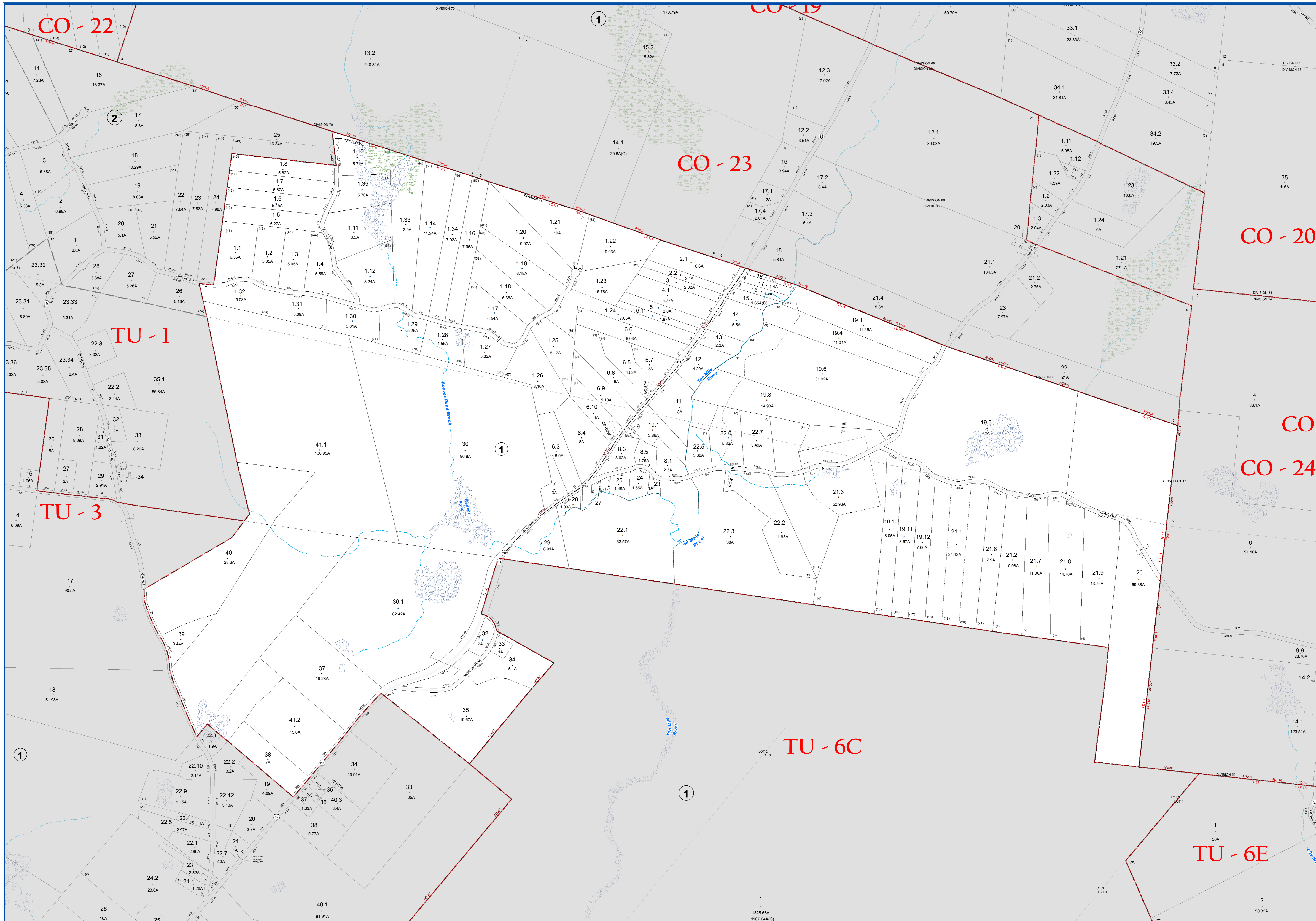


**TOWN OF TUSTEN**  
SULLIVAN COUNTY, NEW YORK

North American datum 1983, State Plane New York East Feet

Photo No: 33845.41 Date of Map: 4/25/2005  
Date of Photo: 6/5/1954 Scale: 1" = 400'  
Section No: 1

Current to: 10/18/2018



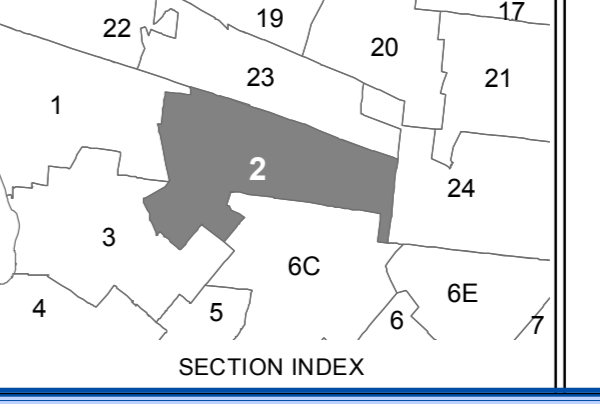
**SULLIVAN COUNTY TAX MAP DEPARTMENT**  
 FOR TAX PURPOSES ONLY  
 NOT TO BE USED FOR CONVEYANCE  
 LEGEND APPLIES ONLY TO THE UNSHADED PORTION OF THE MAP  
 North American Datum 1983, New York East

**Sullivan COUNTY CATSKILLS**  
 Mountains of Opportunity  
 Office of Real Property Services  
 Sullivan County Government Center  
 100 North St., Monticello, NY 12701  
 Phone: (845) 897-2221

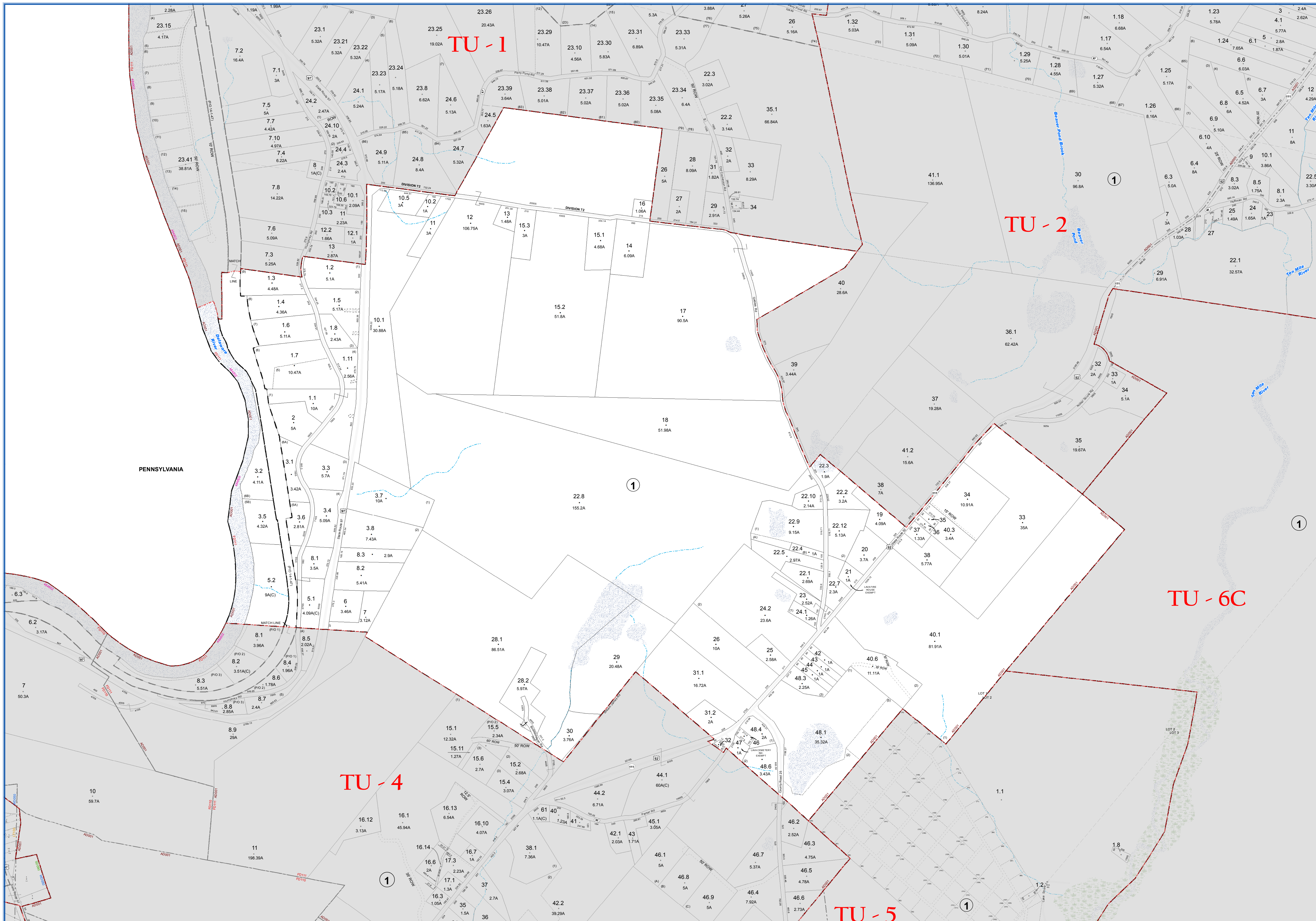
REVISION TABLE	
DATE	CHANGES
2/23/2017	Combined 2-1, 27-2 into 27-1
4/26/2016	Split 2-1, 27-2 into 27-1 and 27-2

SPECIAL DISTRICTS			
TYPE	SYMBOL	NAME	ARL.M. NO.
FIRE	FD	LAWA	FD111
SCHOOL	SCH	SULLIVAN WEST CENT. SCH. DIST.	484892
FIRE	FD	COCHECTONUK, HUNT.	FD016
AGRICULTURAL	AD	AG DIST. #1	AD001

LEGEND	
STATE OR COUNTY LINE	TAX MAP BLOCK NO.
CITY/TOWN OR VILLAGE LINE	FILED PLAN LOT NO.
BLOCK/LIMIT	FILED PLAN BLOCK NO.
SPECIAL DISTRICT LINE	TAX MAP LOT NO.
EASEMENT LINE	AREA (From Deed)
PROPERTY LINE	AREA (Calculated)
FILED PLAN LOT LINE	DIMENSION (From Deed)
PATENT LINE	DIMENSION (Searched)
MATCH LINE	STREAM



**TOWN OF TUSTEN**  
 SULLIVAN COUNTY, NEW YORK  
 North American datum 1983, State Plane New York East Feet  
 Photo No: 3384541 Date of Map: 5/6/1996  
 Date of Photo: 6/5/1994 Scale: 1" = 400'  
 Section No: 2  
 Current to: 10/18/2018



**SULLIVAN COUNTY TAX MAP DEPARTMENT**  
 FOR TAX PURPOSES ONLY  
 NOT TO BE USED FOR CONVEYANCE

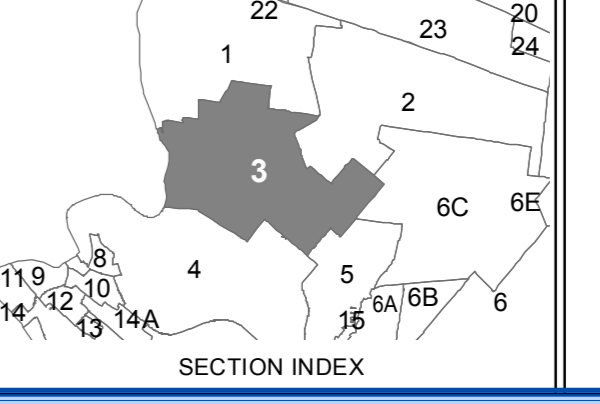
**LEGEND APPLIES ONLY TO THE UNSHADED PORTION OF THE MAP**

Owned & Maintained by:  
**Office of Real Property Services**  
 Sullivan County Government Center  
 100 North St. Monticello, NY 12701  
 Phone: (849) 897-2221

REVISION TABLE			
DATE	CHANGES	DATE	CHANGES

SPECIAL DISTRICTS			
TYPE	SYMBOL	NAME	ARLNM NO.
FIRE	FD	LAWA	FD111
SCHOOL	SCH	SULLIVAN WEST CENT. SCH. DIST.	486892
AGRICULTURAL	AD	AG. DIST. #1	AD001

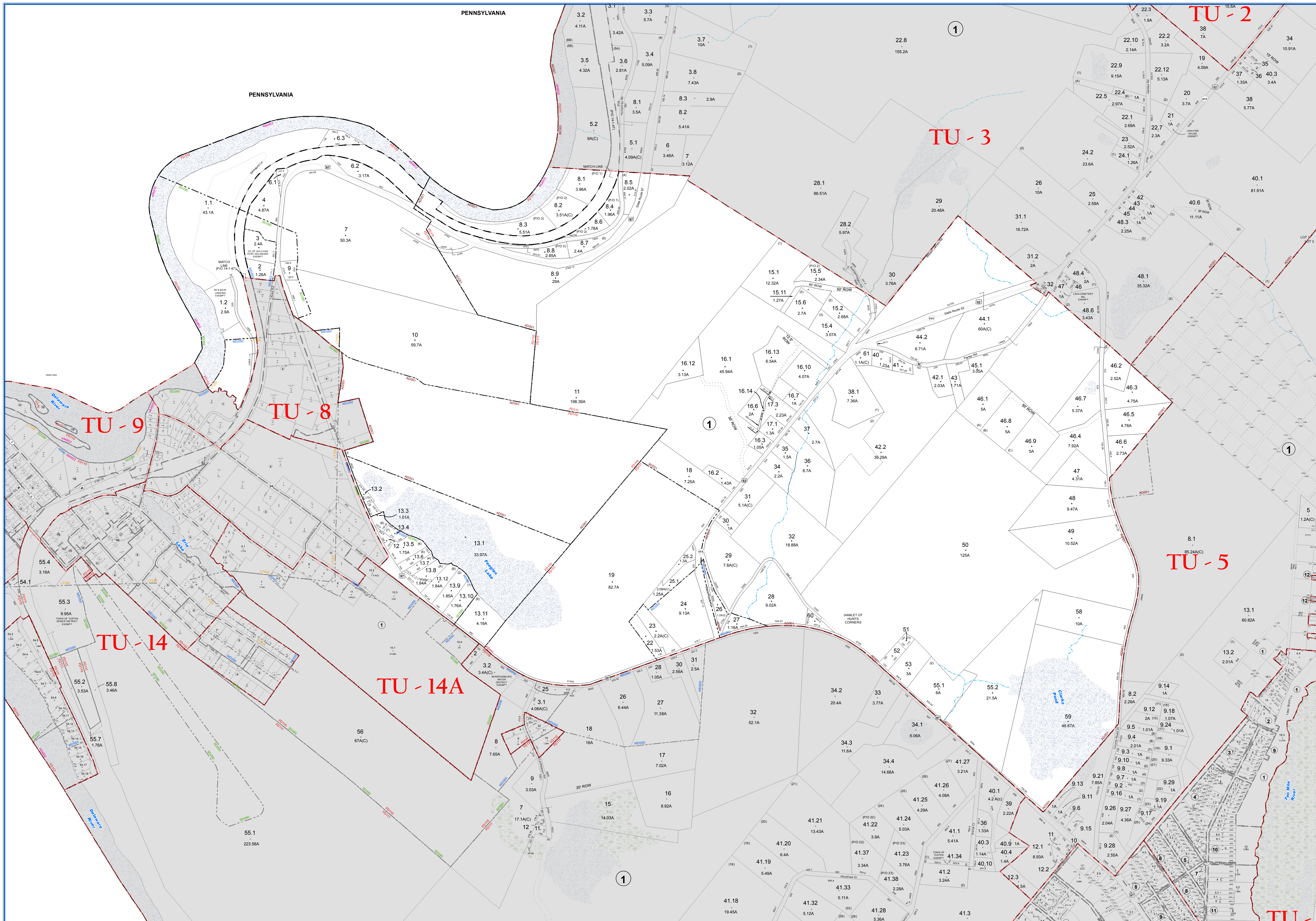
LEGEND	
STATE OR COUNTY LINE	TAX MAP BLOCK NO.
CITY/TOWN OR VILLAGE LINE	FILED PLAN LOT NO.
SECTION/LINE	FILED PLAN BLOCK NO.
TAX MAP LOT NO.	TAX MAP LOT NO.
EASEMENT LINE	AREA (Calculated)
PROPERTY LINE	AREA (Calculated)
FILED PLAN LOT LINE	DIMENSION (From Deed)
PATENT LINE	DIMENSION (Searched)
MATCHLINE	STREAM



**TOWN OF JUSTEN**  
 SULLIVAN COUNTY, NEW YORK  
 North American datum 1983, State Plane New York East Feet

Photo No: 3384541 Date of Map: 5/6/1966  
 Date of Photo: 6/5/1964 Scale: 1" = 400'  
 Section No: 3

Current to: 10/18/2018



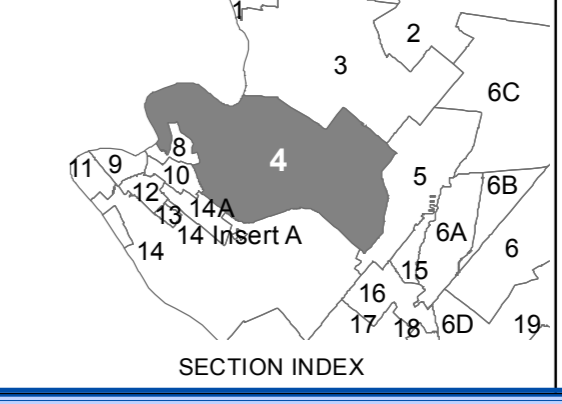
**SULLIVAN COUNTY TAX MAP DEPARTMENT**  
 FOR TAX PURPOSES ONLY  
 NOT TO BE USED FOR CONVEYANCE  
 LEGEND APPLIES ONLY TO THE UNSHADED PORTION OF THE MAP  
 North American Datum 1983, New York East

**Sullivan County Catskills**  
 Mountains of Opportunity  
 Office of Real Property Services  
 Sullivan County Government Center  
 100 North St. Monticello, NY 12701  
 Phone: (845) 897-2221

REVISION TABLE	
DATE	CHANGES
2/15/2017	Split 4, 1-45 into 45.1 and 45.2

SPECIAL DISTRICTS			
TYPE	SYMBOL	NAME	ARL.M. NO.
WATER	WD	NARROWSBURG	WD050
FIRE	FD	NARROWSBURG	FD110
FIRE	FD	LAJAN	FD111
SCHOOL	SCH	SULLIVAN WEST CENT. SCH. DIST.	484802
SEWER	SD	NARROWSBURG	SD090
AGRICULTURAL	AD	AG DIST. #1	AD001
LIGHT	LT	NARROWSBURG	LT100

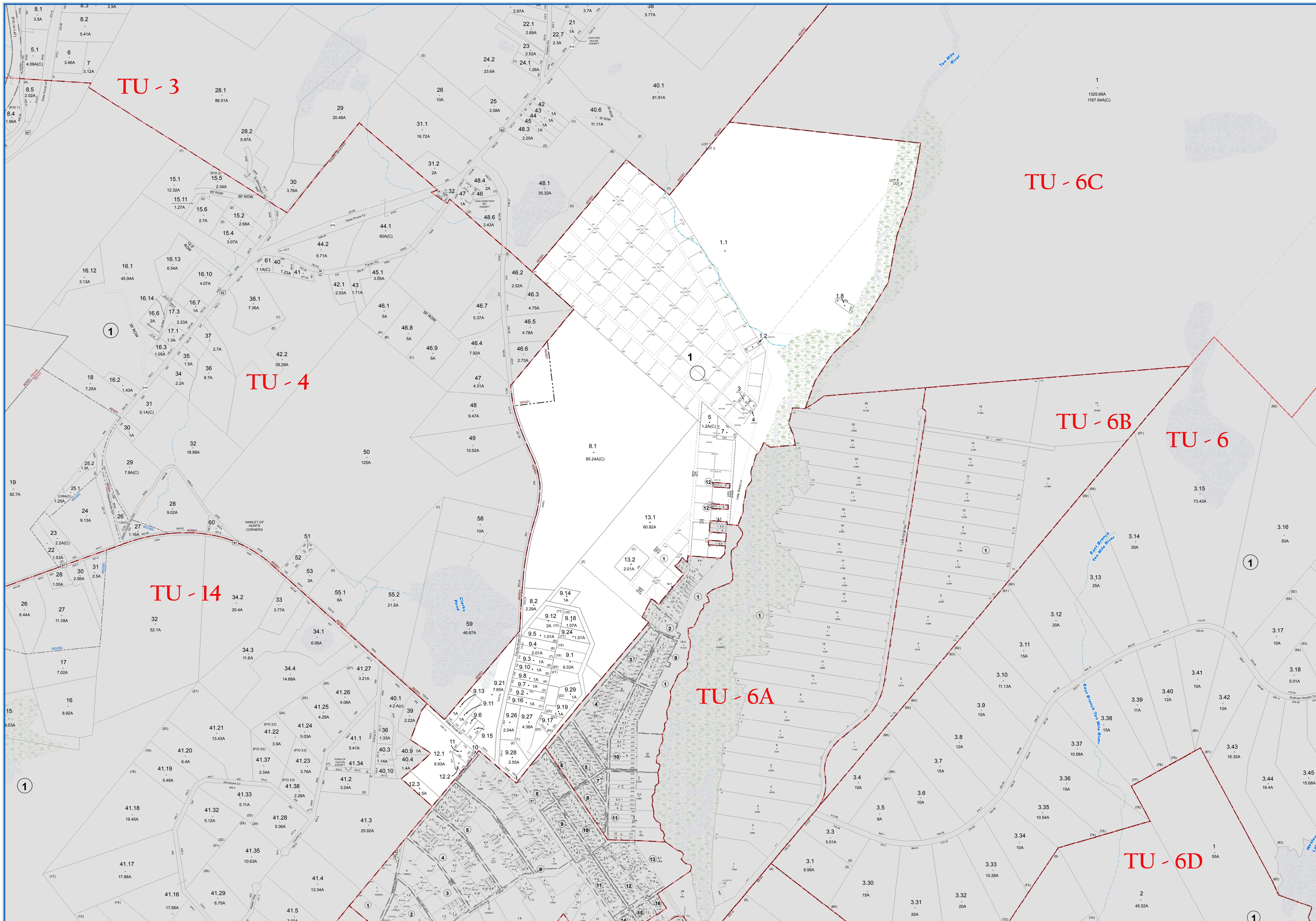
LEGEND	
STATE OR COUNTY LINE	TAX MAP BLOCK NO.
CITY/TOWN OR VILLAGE LINE	FLEED PLAN LOT NO.
BLOCK/LINE	FLEED PLAN BLOCK NO.
SPECIAL DISTRICT LINE	TAX MAP LOT NO.
EASEMENT LINE	AREA (Calculated)
PROPERTY LINE	AREA (Calculated)
FLEED PLAN LOT LINE	DIMENSION (From Deed)
PATENT LINE	DIMENSION (Scanned)
MATCHLINE	STREAM



**TOWN OF TUSTEN**  
 SULLIVAN COUNTY, NEW YORK  
 North American datum 1983, State Plane New York East Feet

Photo No: 33839.40 Date of Map: 5/6/1996  
 Date of Photo: 6/5/1994 Scale: 1" = 400'  
 Section No: 4

Current to: 10/18/2018



**SULLIVAN COUNTY TAX MAP DEPARTMENT**  
 FOR TAX PURPOSES ONLY  
 NOT TO BE USED FOR CONVEYANCE

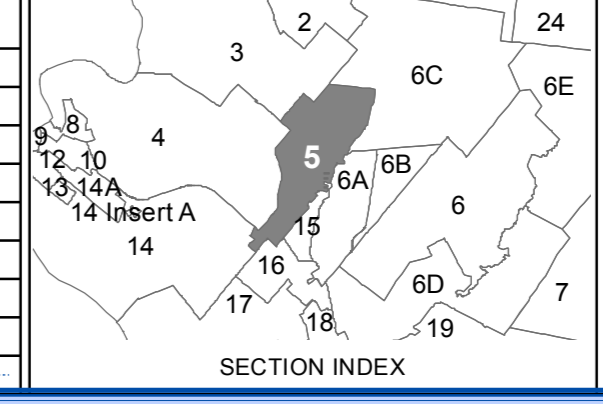
**LEGEND APPLIES ONLY TO THE UNSHADED PORTION OF THE MAP**

Office of Real Property Services  
 Sullivan County Government Center  
 100 North St. Monticello, NY 12701  
 Phone: (849) 897-2221

REVISION TABLE			
DATE	CHANGES	DATE	CHANGES
4/20/2018	Combo 15, 12, 4, 5 and 7 with 5-1-13.1		
3/16/2018	Combined 5-1-1.3.1, 4.1.5.1, 6.1.7.1, 1.9 and 6 with 5-1-1.1		

SPECIAL DISTRICTS			
TYPE	SYMBOL	NAME	ARLM NO.
SCHOOL	SCH	SULLIVAN WEST CENT SCH DIST.	484802
FIRE	FD	LAWA	FD111
AGRICULTURAL	AD	AG DIST. #1	AD001

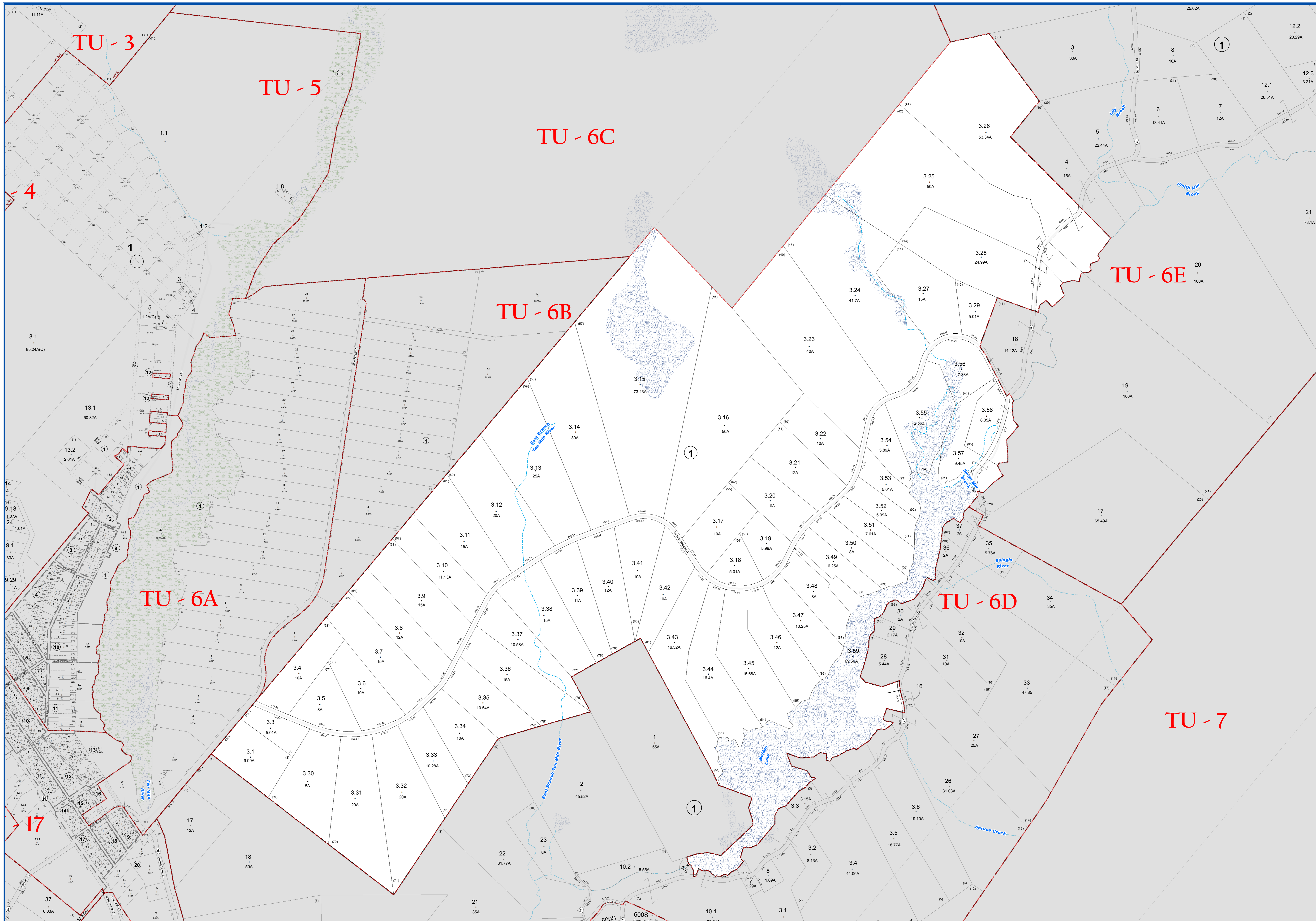
LEGEND	
STATE OR COUNTY LINE	TAX MAP BLOCK NO.
CITY/TOWN OR VILLAGE LINE	FILED PLAN LOT NO.
BLOCK LIMIT	FILED PLAN BLOCK NO.
SPECIAL DISTRICT LINE	TAX MAP LOT NO.
EASEMENT LINE	AREA (From Deed)
PROPERTY LINE	AREA (Salvaged)
FILED PLAN LOT LINE	DIMENSION (From Deed)
PATENT LINE	DIMENSION (Scribed)
MATCH LINE	STREAM



**TOWN OF TUSTEN**  
 SULLIVAN COUNTY, NEW YORK  
 North American datum 1983, State Plane New York East Feet

Photo No: 33839.40 Date of Map: 11/18/1992  
 Date of Photo: 6/5/1994 Scale: 1" = 400'  
 Section No: 5

Current to: 10/18/2018



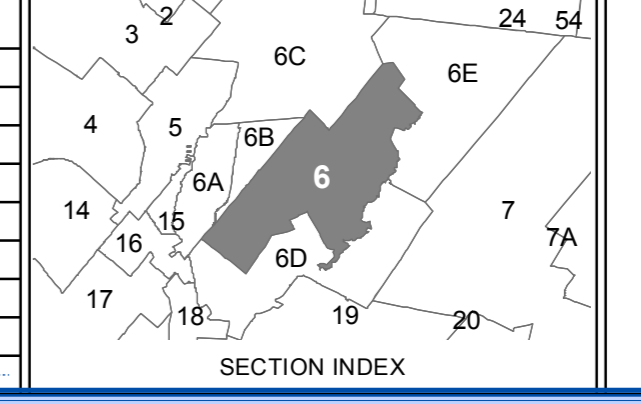
**SULLIVAN COUNTY TAX MAP DEPARTMENT**  
 FOR TAX PURPOSES ONLY  
 NOT TO BE USED FOR CONVEYANCE  
 LEGEND APPLIES ONLY TO THE UNSHADED PORTION OF THE MAP  
 North American Datum 1983, New York East



REVISION TABLE			
DATE	CHANGES	DATE	CHANGES

SPECIAL DISTRICTS			
TYPE	SYMBOL	NAME	ARLIM NO.
FIRE	FD	LAWA	FD111
SCHOOL	SCH	SULLIVAN WEST CENT. SCH. DIST.	484802

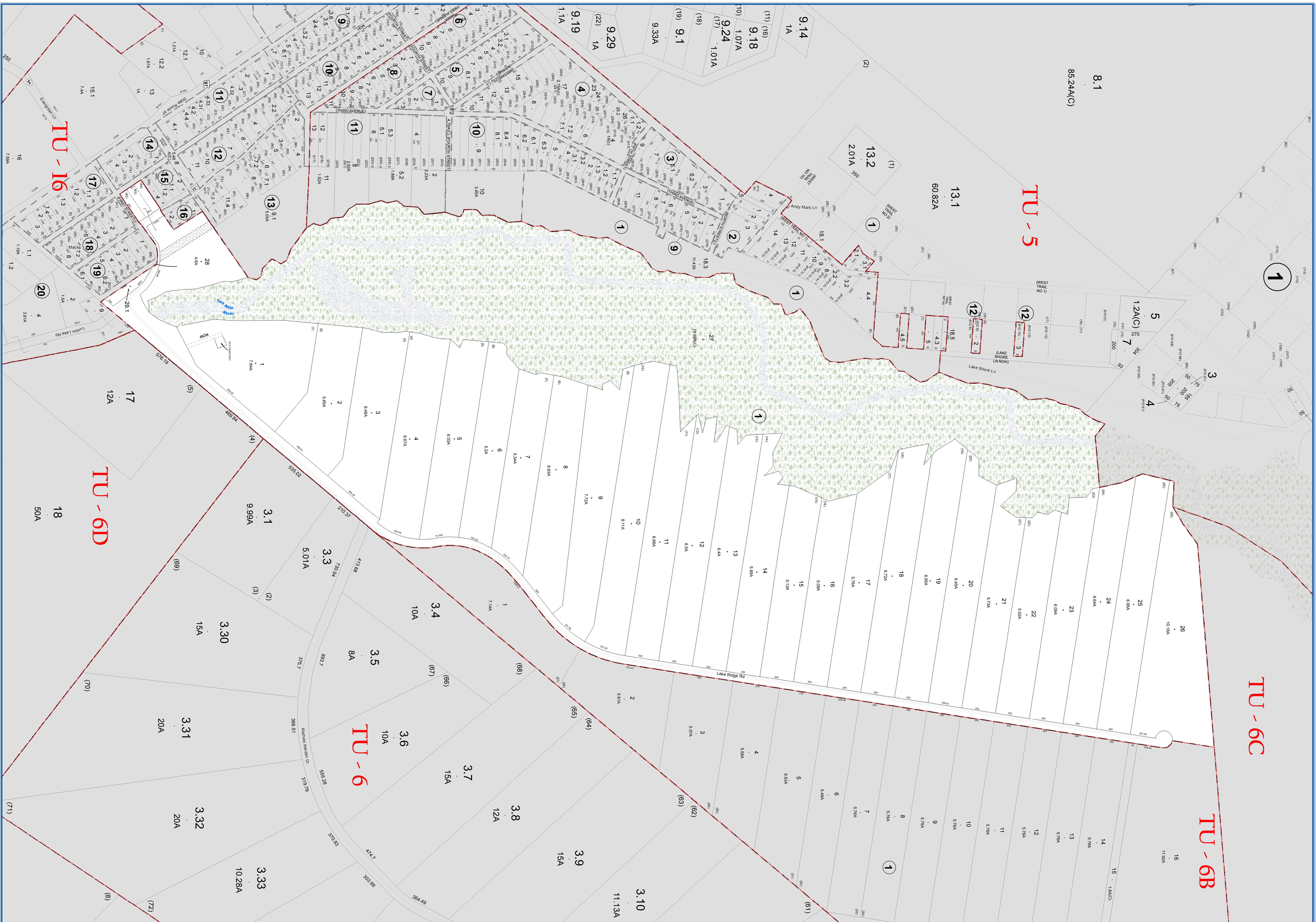
LEGEND	
STATE OR COUNTY LINE	TAX MAP BLOCK NO.
CITY/TOWN OR VILLAGE LINE	FILED PLAN LOT NO.
BLOCK LIMIT	FILED PLAN BLOCK NO.
SPECIAL DISTRICT LINE	TAX MAP LOT NO.
EASEMENT LINE	AREA (From Deed)
PROPERTY LINE	AREA (Calculated)
FILED PLAN LOT LINE	DIMENSION (From Deed)
PATENT LINE	DIMENSION (Scribed)
MATCH LINE	STREAM



**TOWN OF TUSTEN**  
 SULLIVAN COUNTY, NEW YORK  
 North American datum 1983, State Plane New York East Feet

Photo No: 3373839 Date of Map: 12/14/1999  
 Date of Photo: 6/5/1994 Scale: 1" = 400'  
 Section No: 6

Current to: 10/18/2018



**SULLIVAN COUNTY TAX MAP DEPARTMENT**  
 FOR TAX PURPOSES ONLY  
 NOT TO BE USED FOR CONVEYANCE

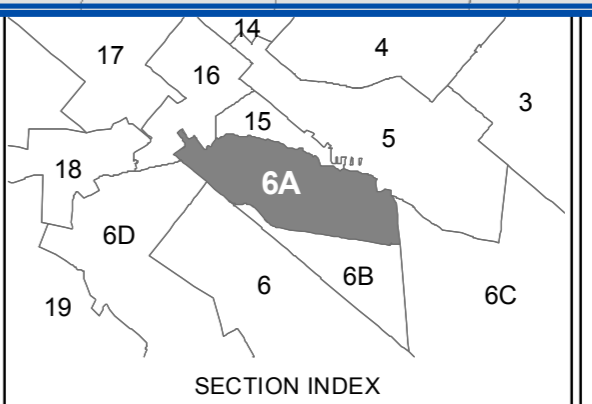
**LEGEND APPLIES ONLY TO THE UNSHADED PORTION OF THE MAP**

Office of Real Property Services  
 Sullivan County Government Center  
 100 North St. Monticello, NY 12701  
 Phone: (849) 897-2221

REVISION TABLE			
DATE	CHANGES	DATE	CHANGES

SPECIAL DISTRICTS			
TYPE	SYMBOL	NAME	ARLM NO.
FIRE	FD	LAWA	FD111
SCHOOL	SCH	SULLIVAN WEST CENT. SCH. DIST.	484802

LEGEND	
STATE OR COUNTY LINE	TAX MAP BLOCK NO.
CITY TOWN OR VILLAGE LINE	FLEED PLAN LOT NO.
BLOCK LIMIT	FLEED PLAN BLOCK NO.
SPECIAL DISTRICT LINE	TAX MAP LOT NO.
EASEMENT LINE	AREA (From Deed)
PROPERTY LINE	AREA (Callabnd)
FLEED PLAN LOT LINE	DIMENSION (From Deed)
PATENT LINE	DIMENSION (Scribed)
MATCHLINE	STREAM

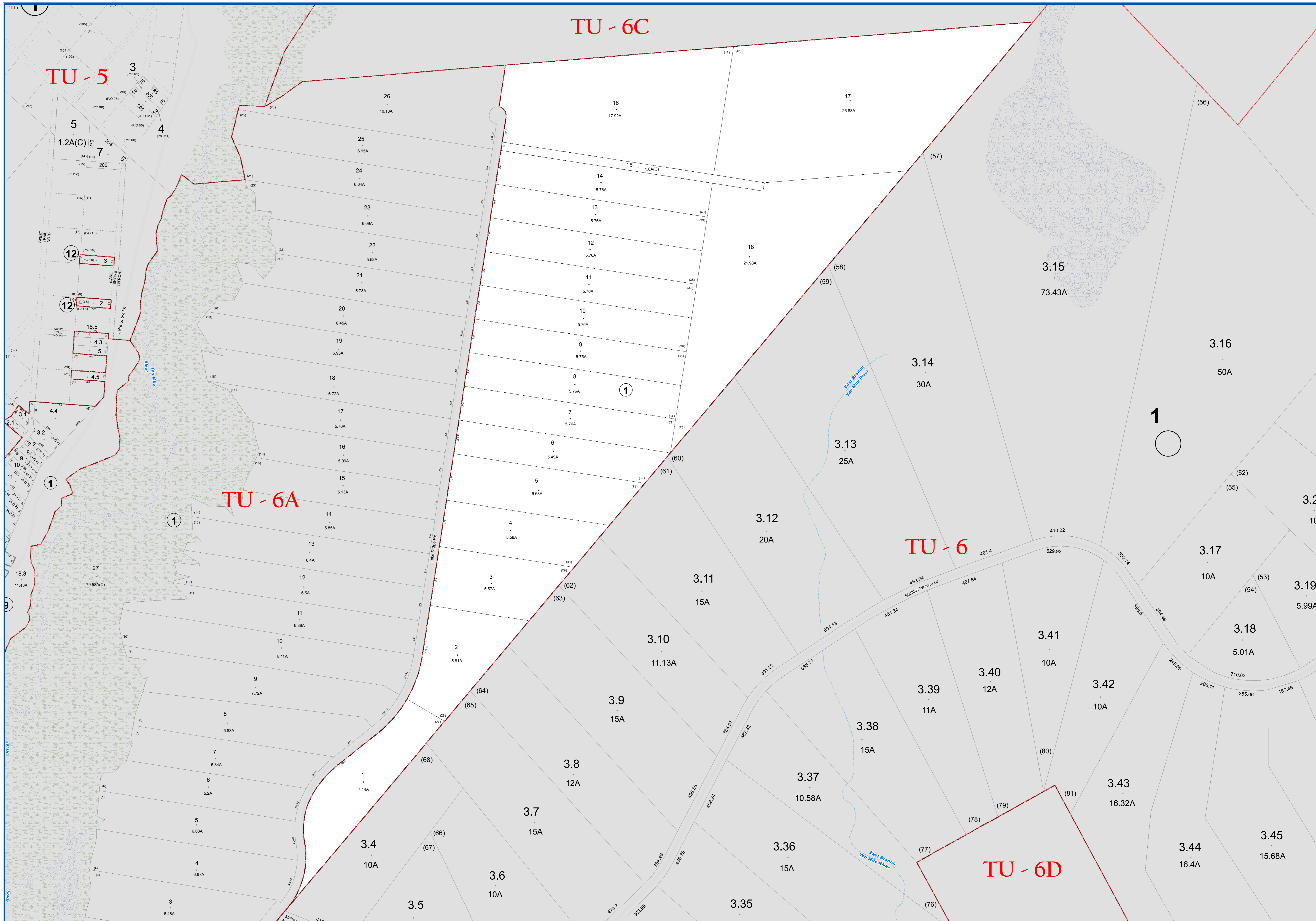


**TOWN OF TUSTEN**  
 SULLIVAN COUNTY, NEW YORK  
 North American datum 1983, State Plane New York East Feet

Photo No: 3373839 Date of Map: 10/8/1982  
 Date of Photo: 6/5/1984 Scale: 1" = 200'  
 Section No: 6A

Current to: 10/18/2018





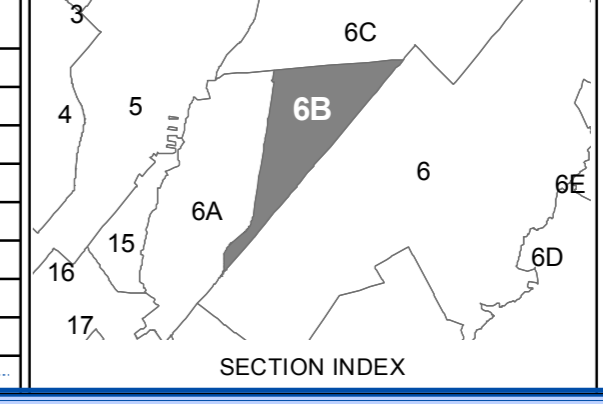
**SULLIVAN COUNTY TAX MAP DEPARTMENT**  
 FOR TAX PURPOSES ONLY  
 NOT TO BE USED FOR CONVEYANCE  
 LEGEND APPLIES ONLY TO THE UNSHADED PORTION OF THE MAP  
 North American Datum 1983, New York East



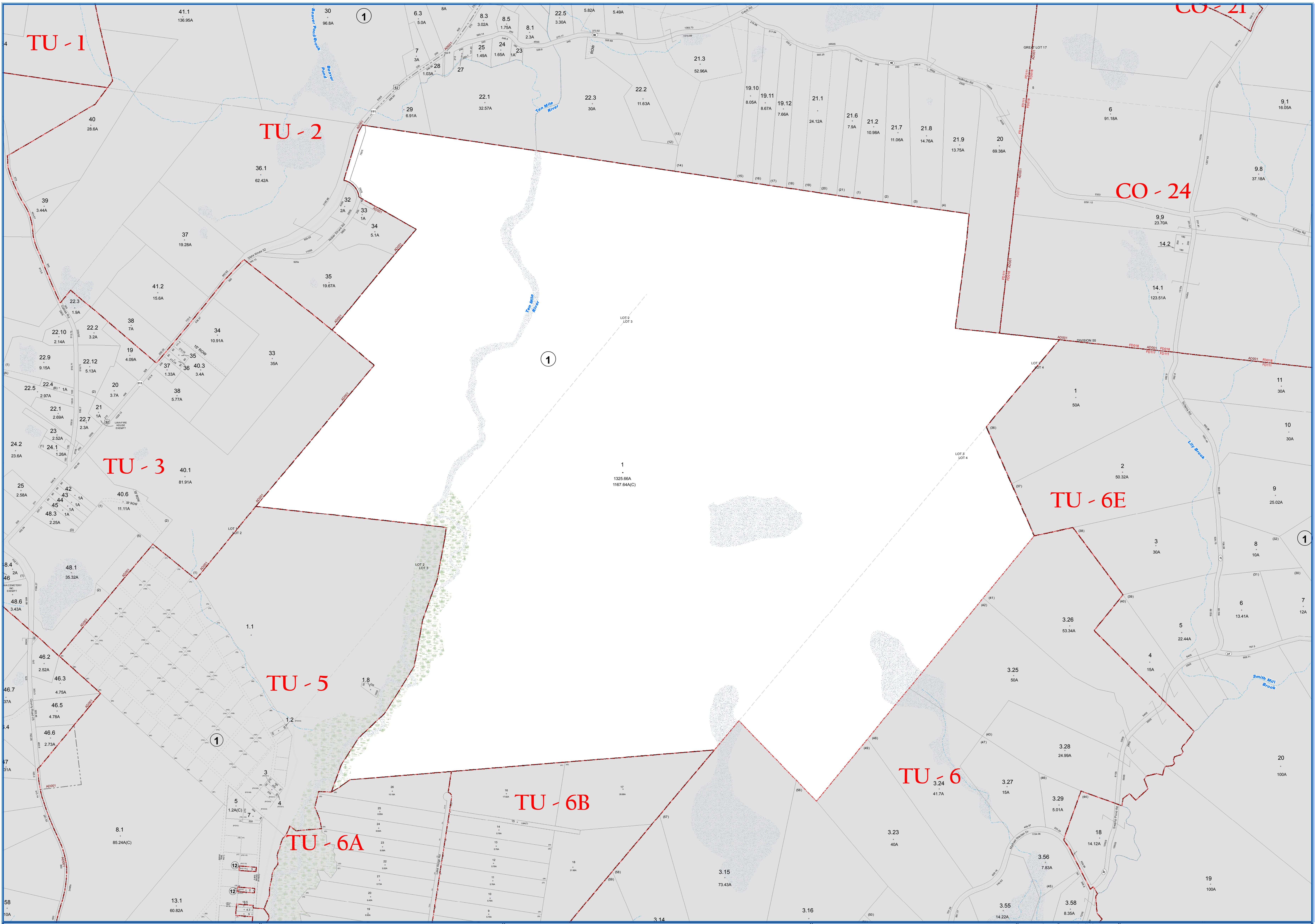
REVISION TABLE			
DATE	CHANGES	DATE	CHANGES

SPECIAL DISTRICTS			
TYPE	SYMBOL	NAME	ARLM NO.
FIRE	FD	LAWA	FD111
SCHOOL	SCH	SULLIVAN WEST CENT. SCH. DIST.	484802

LEGEND	
STATE OR COUNTY LINE	TAX MAP BLOCK NO.
CITY/TOWN OR VILLAGE LINE	FILED PLAN LOT NO.
BLOCK LIMIT	FILED PLAN BLOCK NO.
SPECIAL DISTRICT LINE	TAX MAP LOT NO.
EASEMENT LINE	AREA (From Deed)
PROPERTY LINE	AREA (Calculated)
FILED PLAN LOT LINE	AREA (14.2AC)
PATENT LINE	DIMENSION (From Deed)
MATCH LINE	DIMENSION (Scribed)
	STREAM



TAX MAP  
**TOWN OF TUSTEN**  
 SULLIVAN COUNTY, NEW YORK  
 North American datum 1983, State Plane New York East Feet  
 Photo No: 3373839 Date of Map: 10/13/1982  
 Date of Photo: 6/5/1984 Scale: 1" = 200'  
 Section No: BB  
 Current to: 10/18/2018



**SULLIVAN COUNTY TAX MAP DEPARTMENT**  
 FOR TAX PURPOSES ONLY  
 NOT TO BE USED FOR CONVEYANCE

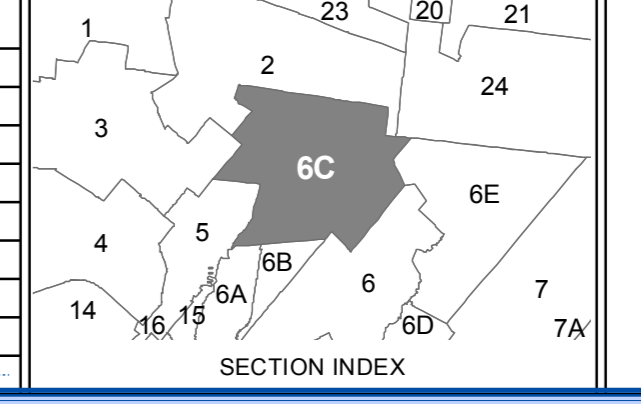
**LEGEND APPLIES ONLY TO THE UNSHADED PORTION OF THE MAP**

Office of Real Property Services  
 Sullivan County Government Center  
 100 North St., Monticello, NY 12701  
 Phone: (849) 897-2221

REVISION TABLE			
DATE	CHANGES	DATE	CHANGES

SPECIAL DISTRICTS			
TYPE	SYMBOL	NAME	ARLM NO.
FIRE	FD	LAWA	FD111
SCHOOL	SCH	TRINITY VALLEY	48-2011
FIRE	FD	COCKEY/CONKLIN, HUNT	FD016
AGRICULTURAL	AD	AG DIST. #1	AD001

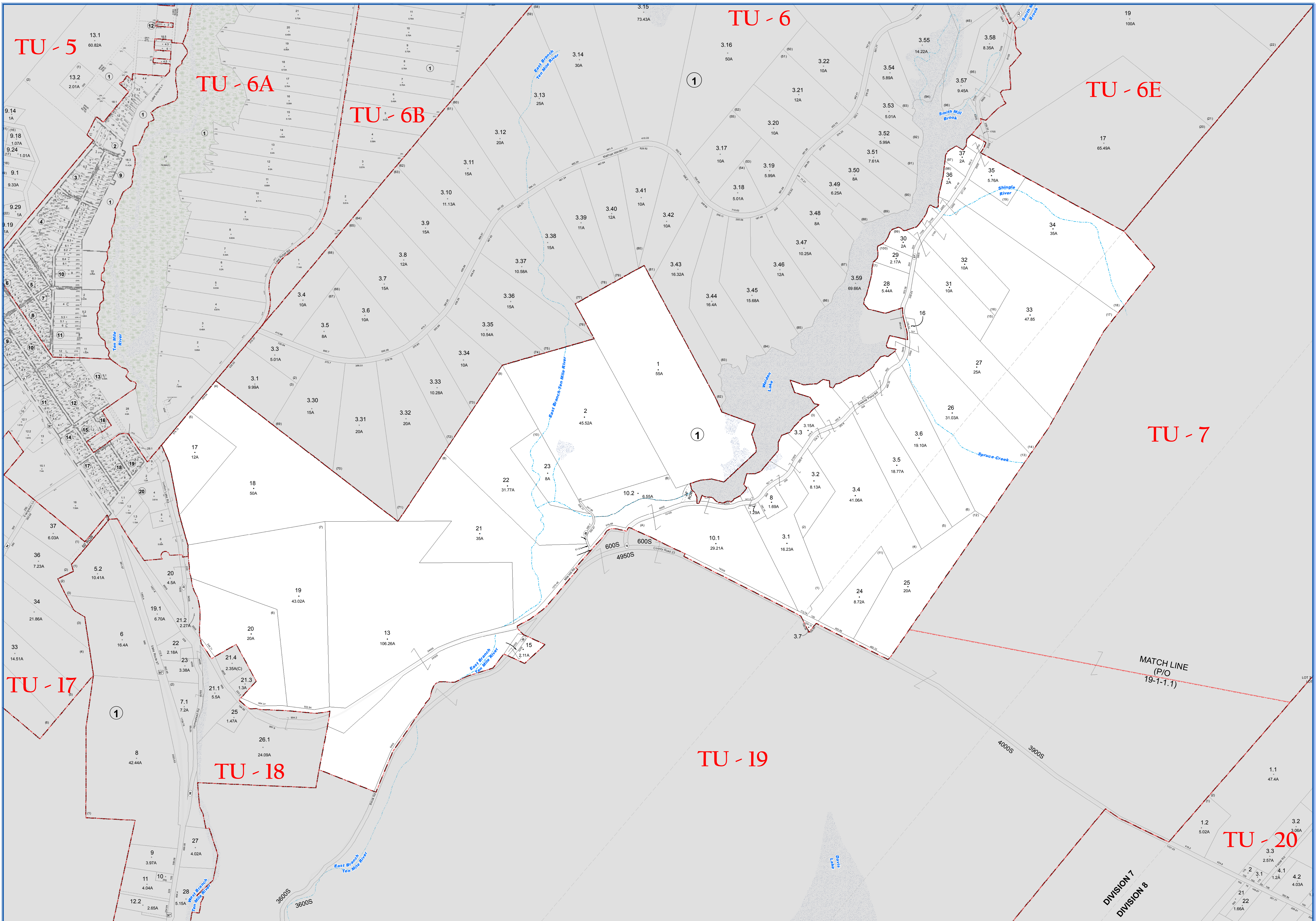
LEGEND	
STATE OR COUNTY LINE	TAX MAP BLOCK NO.
CITY/TOWN OR VILLAGE LINE	FILED PLAN LOT NO.
BLOCK/LINE	FILED PLAN BLOCK NO.
SPECIAL DISTRICT LINE	TAX MAP LOT NO.
EASEMENT LINE	AREA (From Deed)
PROPERTY LINE	AREA (Calculated)
FILED PLAN LOT LINE	DIMENSION (From Deed)
PATENT LINE	DIMENSION (Survey)
MATCH LINE	STREAM



**TOWN OF TUSTEN**  
 SULLIVAN COUNTY, NEW YORK  
 North American datum 1983, State Plane New York East Feet

Photo No: 3373839 Date of Map: 10/12/1999  
 Date of Photo: 6/5/1994 Scale: 1" = 400'  
 Section No: 6C

Current to: 10/18/2018



**SULLIVAN COUNTY TAX MAP DEPARTMENT**  
 FOR TAX PURPOSES ONLY  
 NOT TO BE USED FOR CONVEYANCE

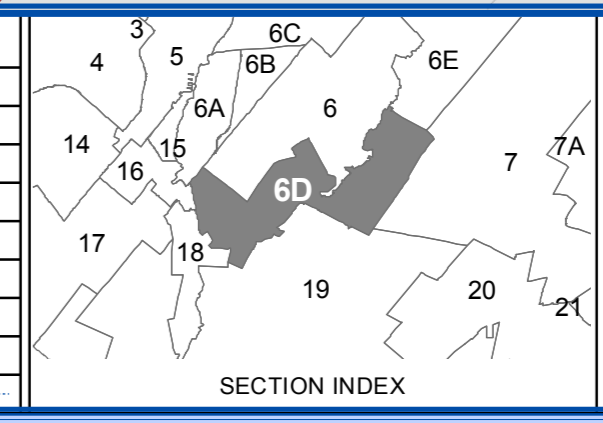
**LEGEND APPLIES ONLY TO THE UNSHADED PORTION OF THE MAP**

Office of Real Property Services  
 Sullivan County Government Center  
 100 North St. Monticello, NY 12701  
 Phone: (845) 897-2221

REVISION TABLE			
DATE	CHANGES	DATE	CHANGES

SPECIAL DISTRICTS			
TYPE	SYMBOL	NAME	ARLM NO.
FIRE	FD	LAWA	FD111
SCHOOL	SCH	SULLIVAN WEST CENT. SCH. DIST.	484802

LEGEND	
STATE OR COUNTY LINE	TAX MAP BLOCK NO.
CITY/TOWN OR VILLAGE LINE	FILED PLAN LOT NO.
BLOCK/LIMIT	FILED PLAN BLOCK NO.
SPECIAL DISTRICT LINE	TAX MAP LOT NO.
EASEMENT LINE	AREA (From Deed)
PROPERTY LINE	AREA (Calculated)
FILED PLAN LOT LINE	DIMENSION (From Deed)
PATENT LINE	DIMENSION (Searched)
MATCHLINE	STREAM

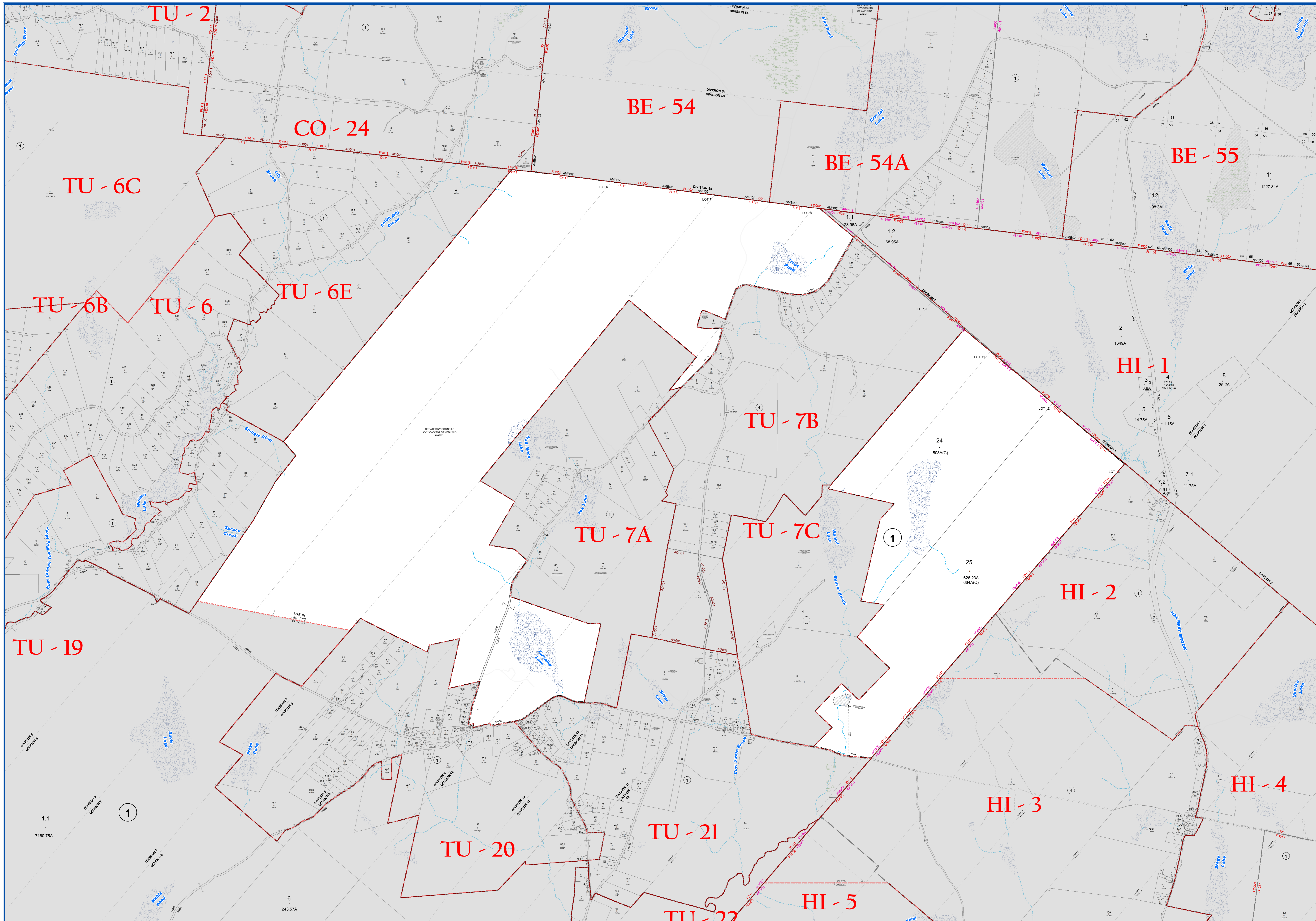


**TOWN OF TUSTEN**  
 SULLIVAN COUNTY, NEW YORK  
 North American Datum 1983, State Plane New York East Foot

Photo No: 3373839 Date of Map: 12/16/1999  
 Date of Photo: 6/5/1994 Scale: 1" = 400'  
 Section No: 6D

Current to: 10/18/2018





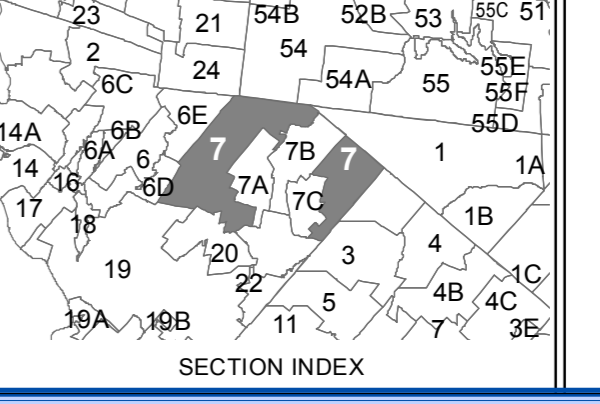
**SULLIVAN COUNTY  
TAX MAP DEPARTMENT**  
FOR TAX PURPOSES ONLY  
NOT TO BE USED FOR CONVEYANCE  
LEGEND APPLIES ONLY TO THE  
UNSHADED PORTION OF THE MAP  
North American Datum 1983, New York East

**Sullivan  
COUNTY CATSKILLS**  
Municipality of Opportunity  
**Office of Real Property Services**  
Sullivan County Government Center  
100 North St. Monticello, NY 12701  
Phone: (845) 897-2221

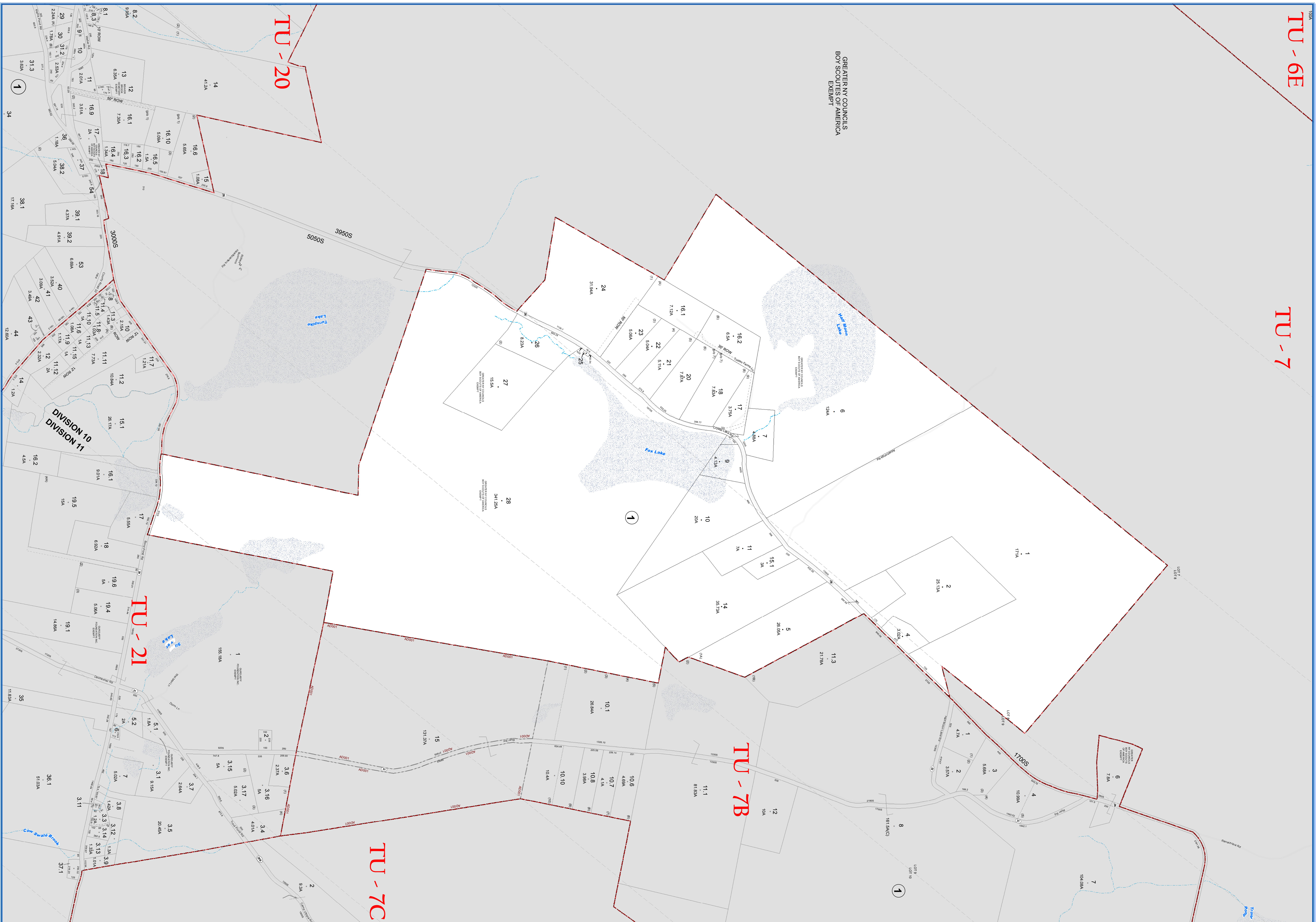
REVISION TABLE			
DATE	CHANGES	DATE	CHANGES

SPECIAL DISTRICTS			
TYPE	SYMBOL	NAME	ARLM NO.
FIRE	FD	LAWA	FD111
FIRE	FD	WHITE LAKE	FD3002
FIRE	FD	YULAN FIRE PROTECTION DIST.	FD056
FIRE	FD	COCHECTONUK HUNT.	FD018
SCHOOL	SCH	SULLIVAN WEST CENT. SCH. DIST.	484802
SCHOOL	SCH	ELDRID	483401
AMBULANCE	AMB	BETHEL VOL. AMB. DIST. #2	AMB02

LEGEND	
STATE OR COUNTY LINE	TAX MAP BLOCK NO.
CITY/TOWN OR VILLAGE LINE	FILED PLAN LOT NO.
BLOCK LIMIT	FILED PLAN BLOCK NO.
SPECIAL DISTRICT LINE	TAX MAP LOT NO.
EASEMENT LINE	AREA (From Deed)
PROPERTY LINE	AREA (CALCULATED)
FILED PLAN LOT LINE	DIMENSION (From Deed)
PATENT LINE	DIMENSION (Scribed)
MATCHLINE	STREAM



**TOWN OF TUSTEN**  
SULLIVAN COUNTY, NEW YORK  
North American datum 1983, State Plane New York East Feet  
Photo No: 3383738 Date of Map: 6/22/1995  
Date of Photo: 6/5/1994 Scale: 1" = 1,000'  
Section No: 7  
Current to: 10/18/2018



GREATER NY COUNCILS  
BOY SCOUTS OF AMERICA  
EXEMPT

DIVISION 10  
DIVISION 11

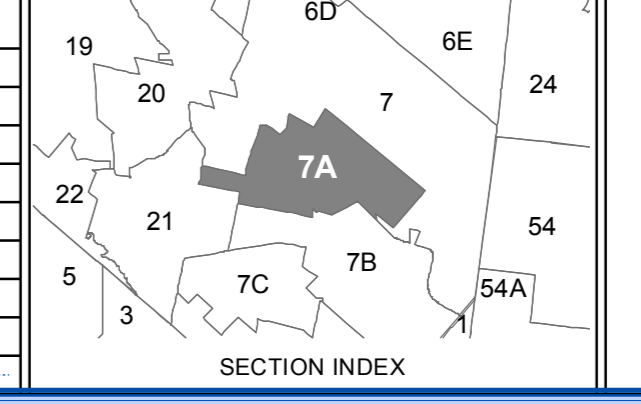
**SULLIVAN COUNTY  
TAX MAP DEPARTMENT**  
FOR TAX PURPOSES ONLY  
NOT TO BE USED FOR CONVEYANCE  
LEGEND APPLIES ONLY TO THE  
UNSHADED PORTION OF THE MAP  
North American Datum 1983, New York East

**Sullivan  
COUNTY CATSKILLS**  
Municipality of Opportunity  
Office of Real Property Services  
Sullivan County Government Center  
100 North St. Monticello, NY 12701  
Phone: (845) 897-2221

REVISION TABLE			
DATE	CHANGES	DATE	CHANGES

SPECIAL DISTRICTS			
TYPE	SYMBOL	NAME	ARLM NO.
FIRE	FD	LAWA	FD111
SCHOOL	SCH	SULLIVAN WEST CENT. SCH. DIST.	484802

LEGEND	
STATE OR COUNTY LINE	TAX MAP BLOCK NO.
CITY/TOWN OR VILLAGE LINE	FILED PLAN LOT NO.
BLOCK/LIMIT	FILED PLAN BLOCK NO.
SPECIAL DISTRICT LINE	TAX MAP LOT NO.
EASEMENT LINE	AREA (From Deed)
PROPERTY LINE	AREA (Calculated)
FILED PLAN LOT LINE	DIMENSION (From Deed)
PATENT LINE	DIMENSION (Scribed)
MATCH LINE	STREAM

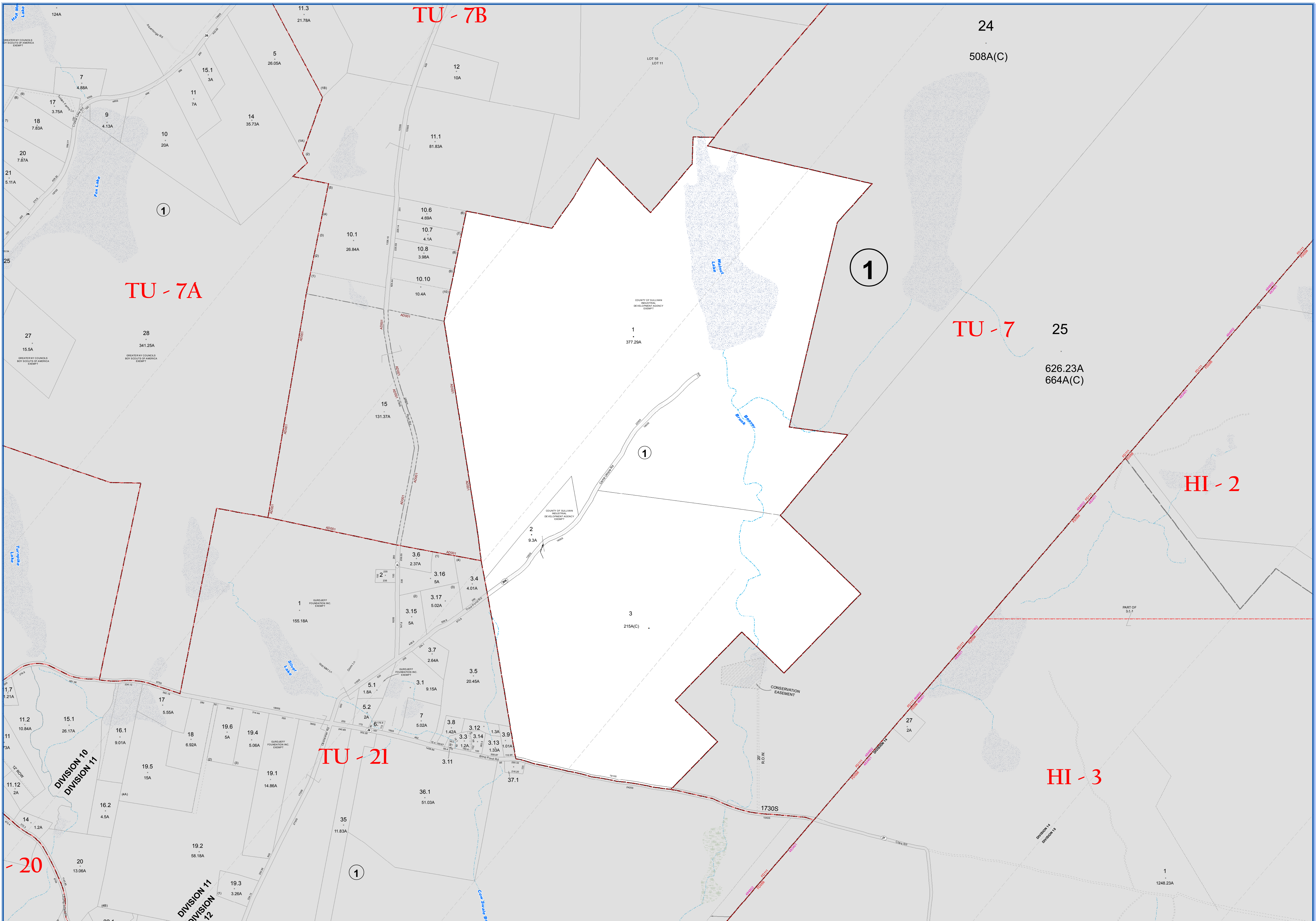


TAX MAP  
**TOWN OF TUSTEN**  
SULLIVAN COUNTY, NEW YORK  
North American datum 1983, State Plane New York East Feet

Photo No: 3383738 Date of Map: 6/23/1995  
Date of Photo: 6/5/1994 Scale: 1" = 400'  
Section No: 7A

Current to: 10/18/2018





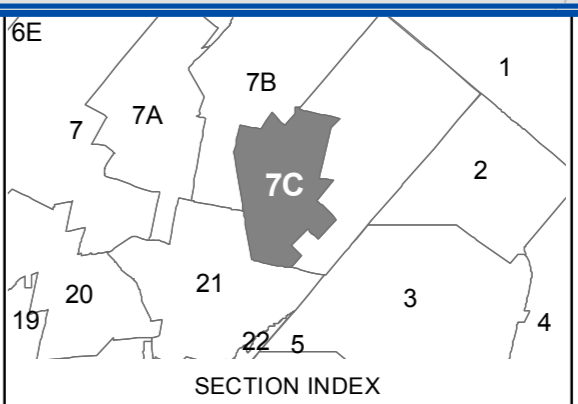
**SULLIVAN COUNTY TAX MAP DEPARTMENT**  
 FOR TAX PURPOSES ONLY  
 NOT TO BE USED FOR CONVEYANCE  
 LEGEND APPLIES ONLY TO THE UNSHADED PORTION OF THE MAP  
 North American Datum 1983, New York East

**Sullivan County Catskills**  
 County of Catskills  
 Office of Real Property Services  
 Sullivan County Government Center  
 100 North St. Monticello, NY 12701  
 Phone: (845) 897-2221

REVISION TABLE			
DATE	CHANGES	DATE	CHANGES

SPECIAL DISTRICTS			
TYPE	SYMBOL	NAME	ARLM NO.
FIRE	FD	LAWA	FD111
SCHOOL	SCH	SULLIVAN WEST CENT. SCH. DIST.	484802

LEGEND	
STATE OR COUNTY LINE	TAX MAP BLOCK NO.
CITY/TOWN OR VILLAGE LINE	FILED PLAN LOT NO.
BLOCK LIMIT	FILED PLAN BLOCK NO.
SPECIAL DISTRICT LINE	TAX MAP LOT NO.
EASEMENT LINE	AREA (From Deed)
PROPERTY LINE	AREA (SALAMAD)
FILED PLAN LOT LINE	DIMENSION (From Deed)
PATENT LINE	DIMENSION (Sched)
MATCH LINE	STREAM

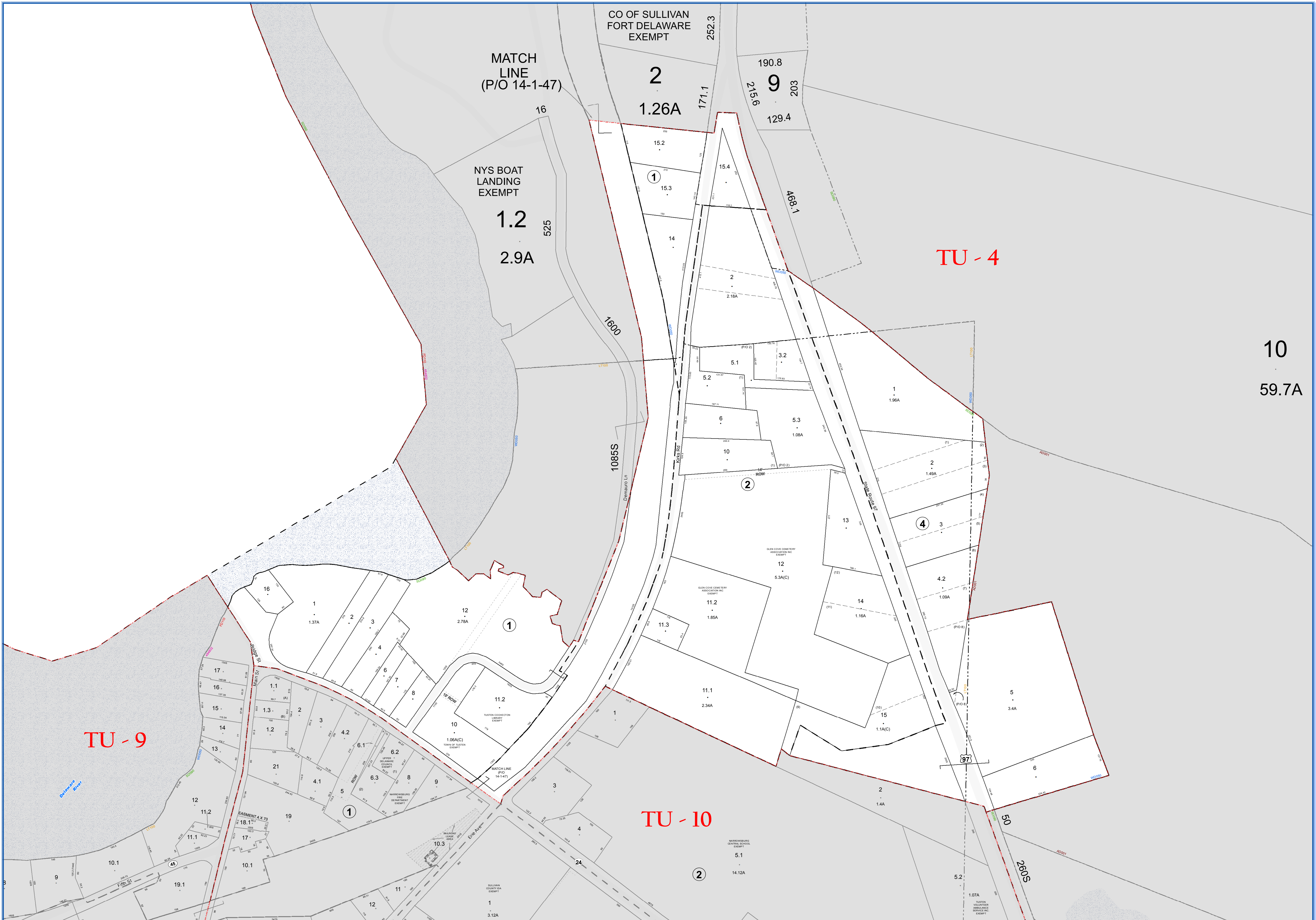


**TOWN OF TUSTEN**  
 SULLIVAN COUNTY, NEW YORK  
 North American datum 1983, State Plane New York East Feet

Photo No: 33837 Date of Map: 4/23/1998  
 Date of Photo: 6/5/1994 Scale: 1" = 400'  
 Section No: 7C

Current to: 10/18/2018





**SULLIVAN COUNTY TAX MAP DEPARTMENT**  
 FOR TAX PURPOSES ONLY  
 NOT TO BE USED FOR CONVEYANCE

LEGEND APPLIES ONLY TO THE UNSHADED PORTION OF THE MAP

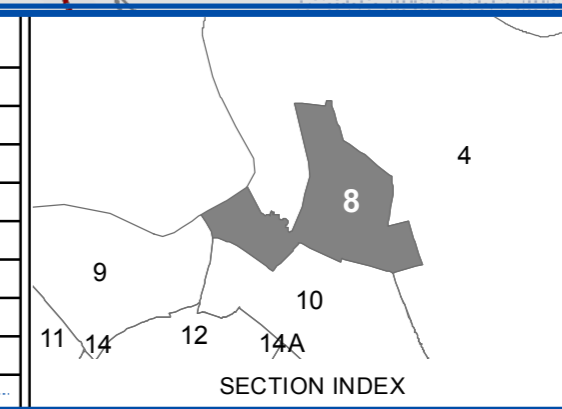
North American Datum 1983, New York East

Owned & Maintained by:  
**Office of Real Property Services**  
 Sullivan County Government Center  
 100 North St, Monticello, NY 12701  
 Phone: (845) 897-2221

REVISION TABLE			
DATE	CHANGES	DATE	CHANGES

SPECIAL DISTRICTS			
TYPE	SYMBOL	NAME	ARLM NO.
WATER	WD	NARROWSBURG	WD050
LIGHT	LT	NARROWSBURG	LD100
FIRE	FD	NARROWSBURG	FD110
SCHOOL	SCH	SULLIVAN WEST CENT. SCH. DIST.	48482
SEWER	SD	NARROWSBURG	SD090

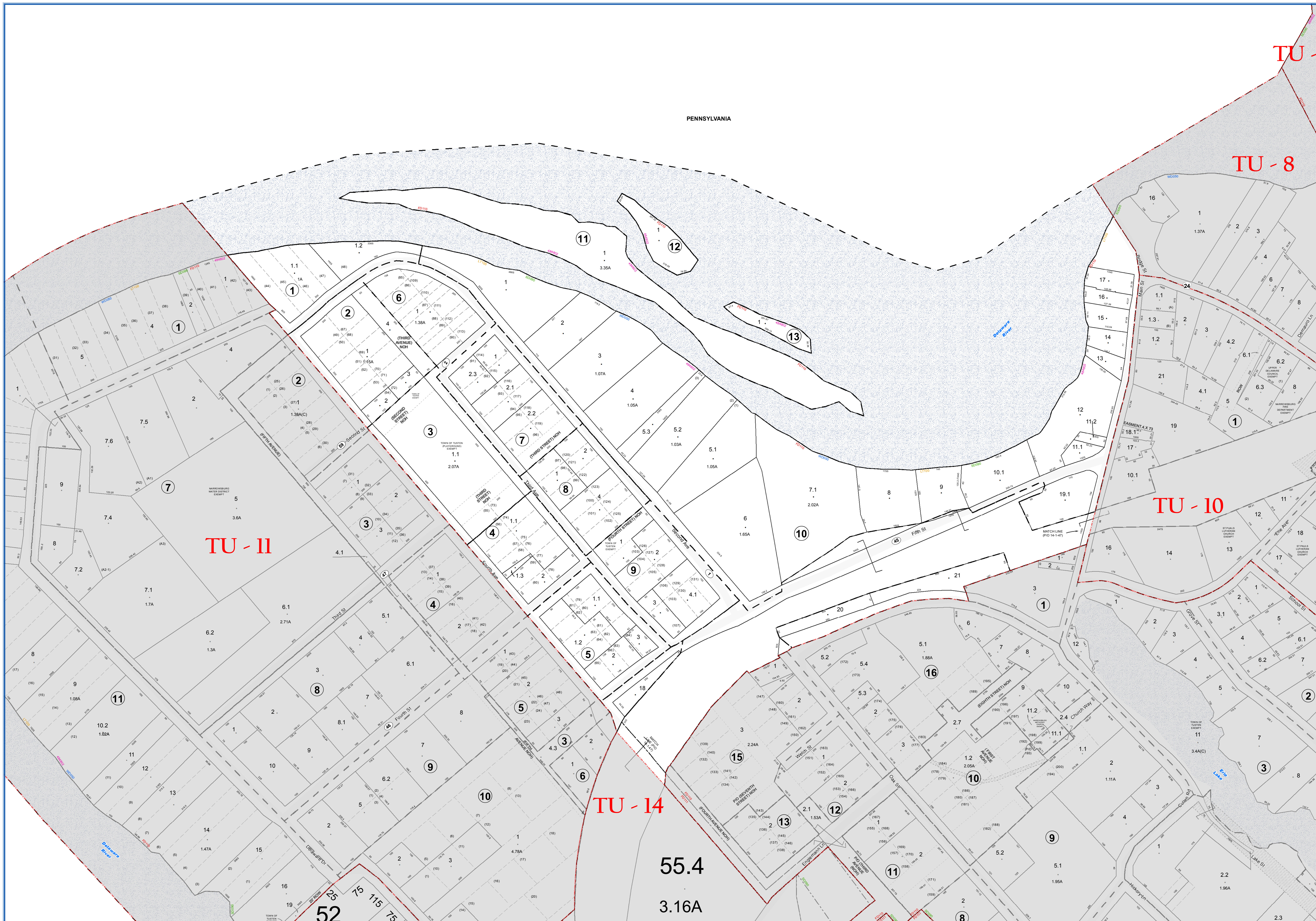
LEGEND			
STATE OR COUNTY LINE	---	TAX MAP BLOCK NO.	(1)
CITY/TOWN OR VILLAGE LINE	---	FILED PLAN LOT NO.	(2)
BLOCK LIMIT	---	FILED PLAN BLOCK NO.	(3)
SPECIAL DISTRICT LINE	---	TAX MAP LOT NO.	(4)
EASEMENT LINE	---	AREA (From Deed)	13.6A
PROPERTY LINE	---	AREA (Call/Map)	14.2A(C)
FILED PLAN LOT LINE	---	DIMENSION (From Deed)	2.6
PATENT LINE	---	DIMENSION (Square)	079
MATCH LINE	---	STREAM	---



**TOWN OF TUSTEN**  
 SULLIVAN COUNTY, NEW YORK  
 North American datum 1983, State Plane New York East Feet

Photo No: 34941 Date of Map: 5/6/1996  
 Date of Photo: 6/5/1994 Scale: 1" = 100'  
 Section No: 8

Current to: 10/18/2018



TU - 11

TU - 14

TU - 8

TU - 10

52  
75 115 75

55.4  
3.16A

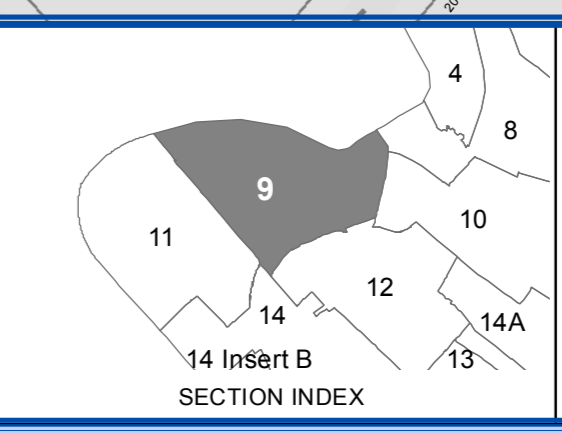
**SULLIVAN COUNTY  
TAX MAP DEPARTMENT**  
FOR TAX PURPOSES ONLY  
NOT TO BE USED FOR CONVEYANCE  
LEGEND APPLIES ONLY TO THE  
UNSHADED PORTION OF THE MAP  
North American Datum 1983, New York East

**Sullivan  
COUNTY CATSKILLS**  
Municipality of Opportunity  
Office of Real Property Services  
Sullivan County Government Center  
100 North St., Monticello, NY 12701  
Phone: (845) 897-2221

REVISION TABLE			
DATE	CHANGES	DATE	CHANGES

SPECIAL DISTRICTS			
TYPE	SYMBOL	NAME	ARLM NO.
WATER	WD	NARROWSBURG	WD050
LIGHT	LT	NARROWSBURG	LT100
FIRE	FD	NARROWSBURG	FD110
SCHOOL	SCH	SULLIVAN WEST CENT. SCH. DIST.	484802
SEWER	SD	NARROWSBURG	SD090

LEGEND	
STATE OR COUNTY LINE	TAX MAP BLOCK NO.
CITY/TOWN OR VILLAGE LINE	FILED PLAN LOT NO.
BLOCK LIMIT	FILED PLAN BLOCK NO.
SPECIAL DISTRICT LINE	TAX MAP LOT NO.
EASEMENT LINE	AREA (From Deed)
PROPERTY LINE	AREA (Calculated)
FILED PLAN LOT LINE	DIMENSION (From Deed)
PATENT LINE	DIMENSION (Scribed)
MATCH LINE	STREAM

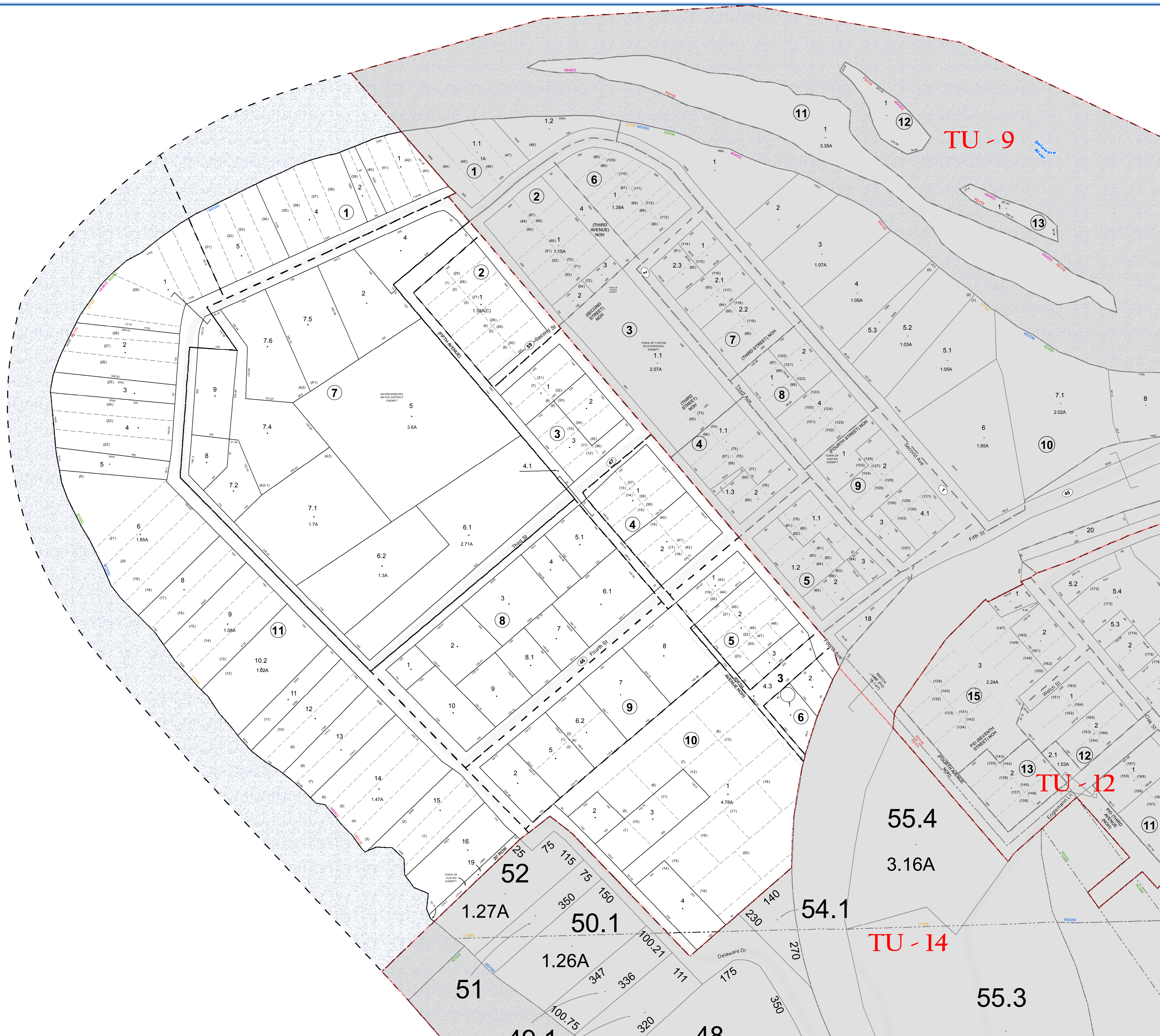


**TOWN OF TUSTEN**  
SULLIVAN COUNTY, NEW YORK  
North American datum 1983, State Plane New York East Feet

Photo No: 2-15-16 3-40-41 Date of Map: 5/6/1966  
Date of Photo: 6/5/1964 Scale: 1" = 100'  
Section No: 9

Current to: 10/18/2018





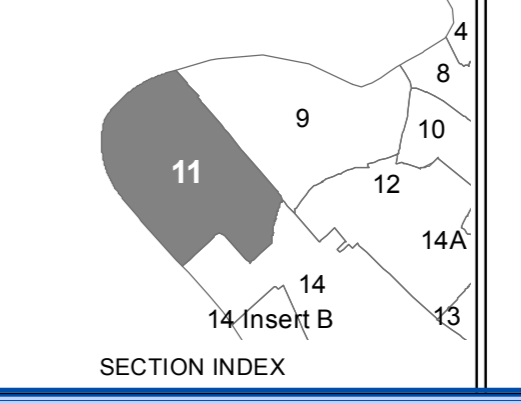
**SULLIVAN COUNTY TAX MAP DEPARTMENT**  
 FOR TAX PURPOSES ONLY  
 NOT TO BE USED FOR CONVEYANCE  
 LEGEND APPLIES ONLY TO THE UNSHADED PORTION OF THE MAP  
 North American Datum 1983, New York East

*Sullivan County Catskills*  
 Ministry of Opportunity  
 Office of Real Property Services  
 Sullivan County Government Center  
 100 North St. Monticello, NY 12701  
 Phone: (845) 897-2221

REVISION TABLE			
DATE	CHANGES	DATE	CHANGES
4/8/2018	Combined 11-11.7 into 11-11.6		
3/17/2016	Split 11-3.4.4 out of 4.3		

SPECIAL DISTRICTS			
TYPE	SYMBOL	NAME	ARLIM NO.
WATER	WD	NARROWSBURG	WD050
LIGHT	LT	NARROWSBURG	LT100
FIRE	FD	NARROWSBURG	FD110
SCHOOL	SCH	SULLIVAN WEST CENT. SCH. DIST.	484802
SEWER	SD	NARROWSBURG	SD090
FIRE	FD	LAVA	FD111

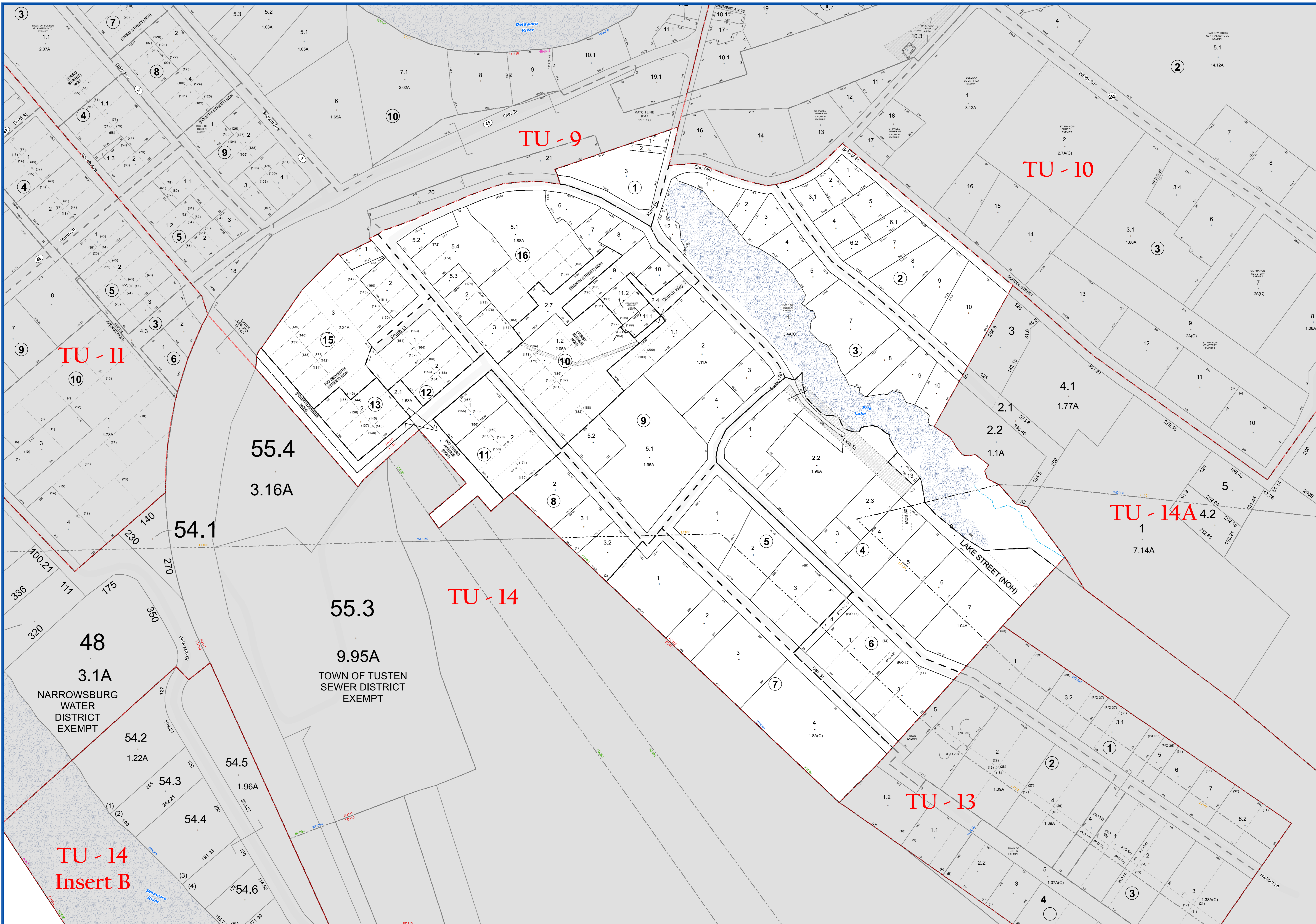
LEGEND	
STATE OR COUNTY LINE	TAX MAP BLOCK NO.
CITY/TOWN OR VILLAGE LINE	FILED PLAN LOT NO.
BLOCK LIMIT	FILED PLAN BLOCK NO.
SPECIAL DISTRICT LINE	TAX MAP LOT NO.
EASEMENT LINE	AREA (From Deed)
PROPERTY LINE	AREA (Callaway)
FILED PLAN LOT LINE	DIMENSION (From Deed)
PATENT LINE	DIMENSION (Scared)
MATCH LINE	STREAM



**TOWN OF TUSTEN**  
 SULLIVAN COUNTY, NEW YORK  
 North American datum 1983, State Plane New York East Feet

Photo No: 2-15-16 Date of Map: 10/1/1998  
 Date of Photo: 6/5/1994 Scale: 1" = 100'  
 Section No: 11

Current to: 10/18/2018



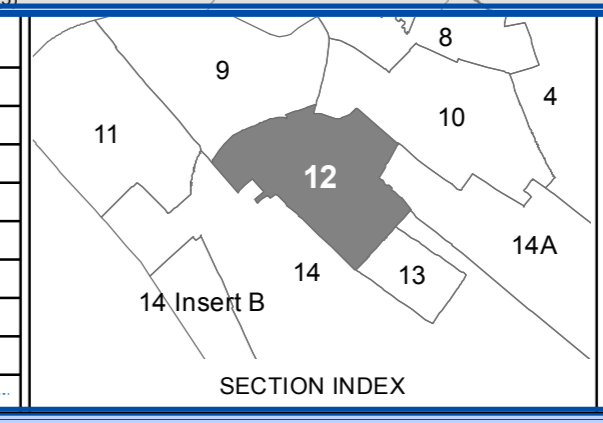
**SULLIVAN COUNTY TAX MAP DEPARTMENT**  
 FOR TAX PURPOSES ONLY  
 NOT TO BE USED FOR CONVEYANCE  
 LEGEND APPLIES ONLY TO THE UNSHADED PORTION OF THE MAP  
 North American Datum 1983, New York East

**Sullivan COUNTY CATSKILLS**  
 Office of Real Property Services  
 Sullivan County Government Center  
 100 North St., Monticello, NY 12701  
 Phone: (845) 897-2221

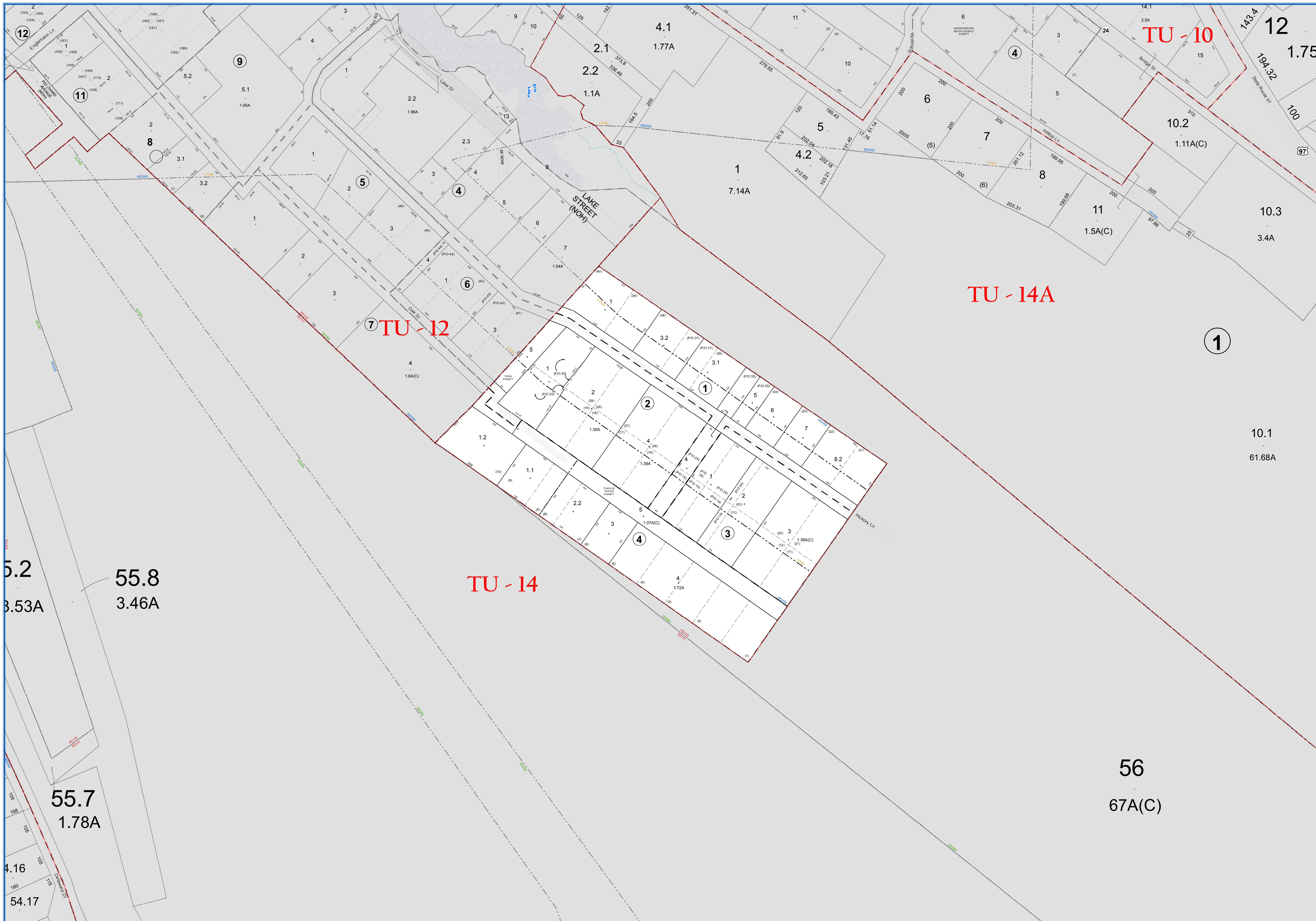
REVISION TABLE	
DATE	CHANGES
12/27/2016	Combined 12-2-2.2 with 12-2-2

SPECIAL DISTRICTS			
TYPE	SYMBOL	NAME	ARLIM NO.
WATER	WD	NARROWSBURG	WD050
LIGHT	LT	NARROWSBURG	LT100
FIRE	FD	NARROWSBURG	FD110
SCHOOL	SCH	SULLIVAN WEST CENT. SCH. DIST.	484802
FIRE	FD	LAVA	FD111
SEWER	SD	NARROWSBURG	SD090

LEGEND	
STATE OR COUNTY LINE	TAX MAP BLOCK NO.
CITY/TOWN OR VILLAGE LINE	FILED PLAN LOT NO.
BLOCK LIMIT	FILED PLAN BLOCK NO.
SPECIAL DISTRICT LINE	TAX MAP LOT NO.
EASEMENT LINE	AREA (From Deed)
PROPERTY LINE	AREA (Call/Map)
FILED PLAN LOT LINE	DIMENSION (From Deed)
PATENT LINE	DIMENSION (Survey)
MATCHLINE	STREAM



**TOWN OF TUSTEN**  
 North American datum 1983, State Plane New York East Feet  
 Photo No: 2-15-16 Date of Map: 5/6/1996  
 Date of Photo: 6/5/1994 Scale: 1" = 100'  
 Section No: 12  
 Current to: 10/18/2018



**SULLIVAN COUNTY TAX MAP DEPARTMENT**  
 FOR TAX PURPOSES ONLY  
 NOT TO BE USED FOR CONVEYANCE  
 LEGEND APPLIES ONLY TO THE UNSHADED PORTION OF THE MAP  
 North American Datum 1983, New York East



REVISION TABLE			
DATE	CHANGES	DATE	CHANGES

SPECIAL DISTRICTS			
TYPE	SYMBOL	NAME	ARLM NO.
WATER	WD	NARROWSBURG	WD050
SCHOOL	SCH	SULLIVAN WEST CENT. SCH DIST.	484882
LIGHT	LT	NARROWSBURG	LT100
FIRE	FD	NARROWSBURG	FD110
FIRE	FD	LAVA	FD111
SEWER	SD	NARROWSBURG	SD050

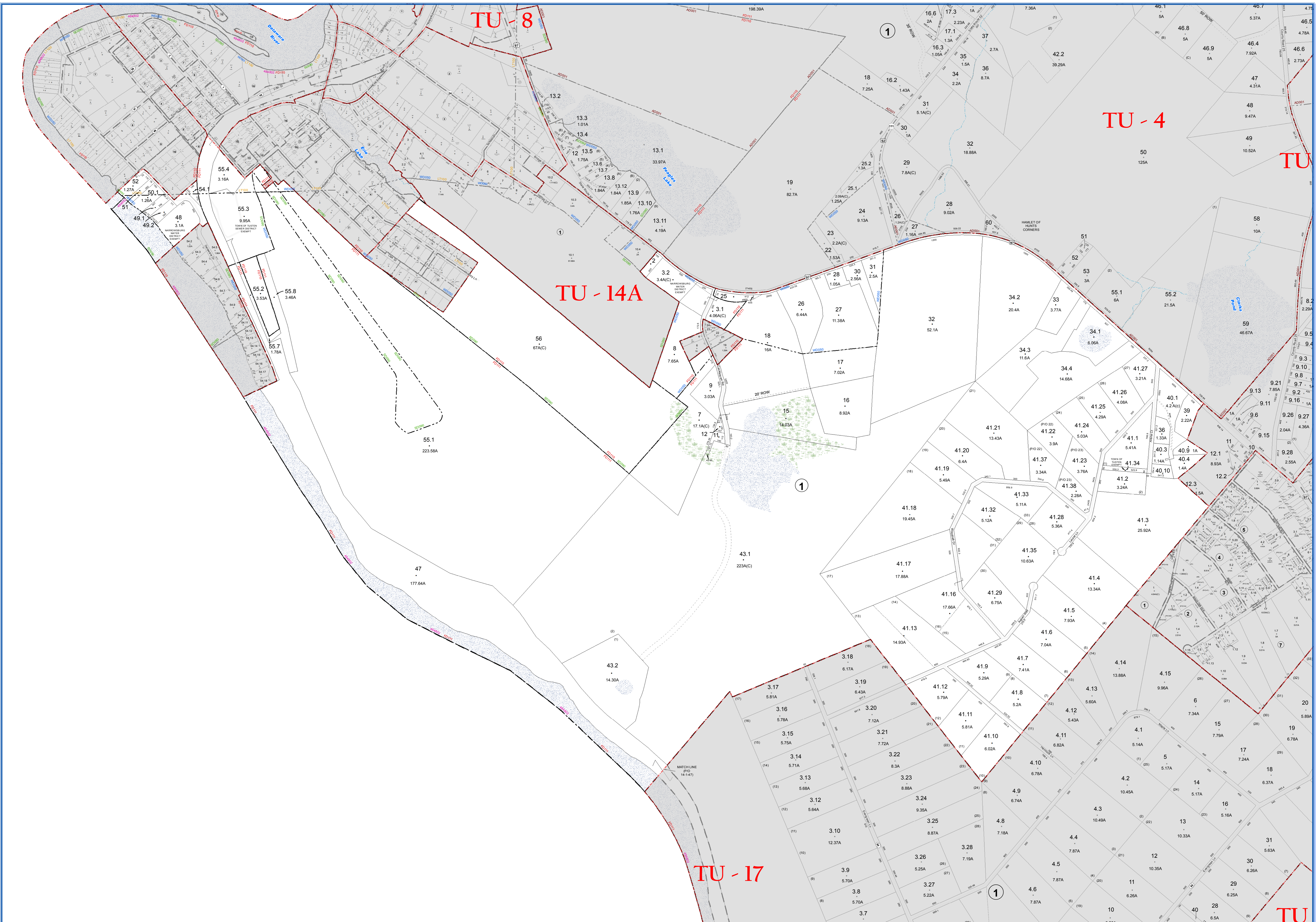
LEGEND	
STATE OR COUNTY LINE	TAX MAP BLOCK NO. (4)
CITY/TOWN OR VILLAGE LINE	FILED PLAN LOT NO. (1)
BLOCK LIMIT	FILED PLAN BLOCK NO. (2)
SPECIAL DISTRICT LINE	TAX MAP LOT NO. (3)
EASEMENT LINE	AREA (From Deed) 13.6A
PROPERTY LINE	AREA (Calculated) 14.2(A,C)
FILED PLAN LOT LINE	DIMENSION (From Deed) 2.6
PATENT LINE	DIMENSION (Scared) 079
MATCH LINE	STREAM



**TOWN OF TUSTEN**  
 SULLIVAN COUNTY, NEW YORK  
 North American datum 1983, State Plane New York East Foot

Photo No: 2-15-16 Date of Map: 5/6/1966  
 Date of Photo: 6/5/1964 Scale: 1" = 100'  
 Section No: 13

Current to: 10/18/2018



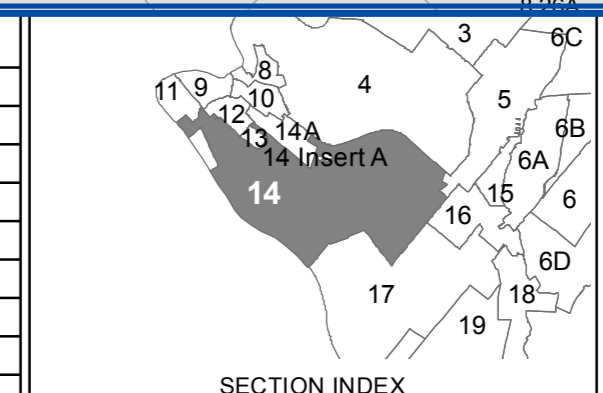
**SULLIVAN COUNTY  
TAX MAP DEPARTMENT**  
FOR TAX PURPOSES ONLY  
NOT TO BE USED FOR CONVEYANCE  
LEGEND APPLIES ONLY TO THE  
UNSHADED PORTION OF THE MAP  
North American Datum 1983, New York East

**Sullivan  
COUNTY CATSKILLS**  
Municipality of Opportunity  
Office of Real Property Services  
Sullivan County Government Center  
100 North St. Monticello, NY 12701  
Phone: (845) 897-2221

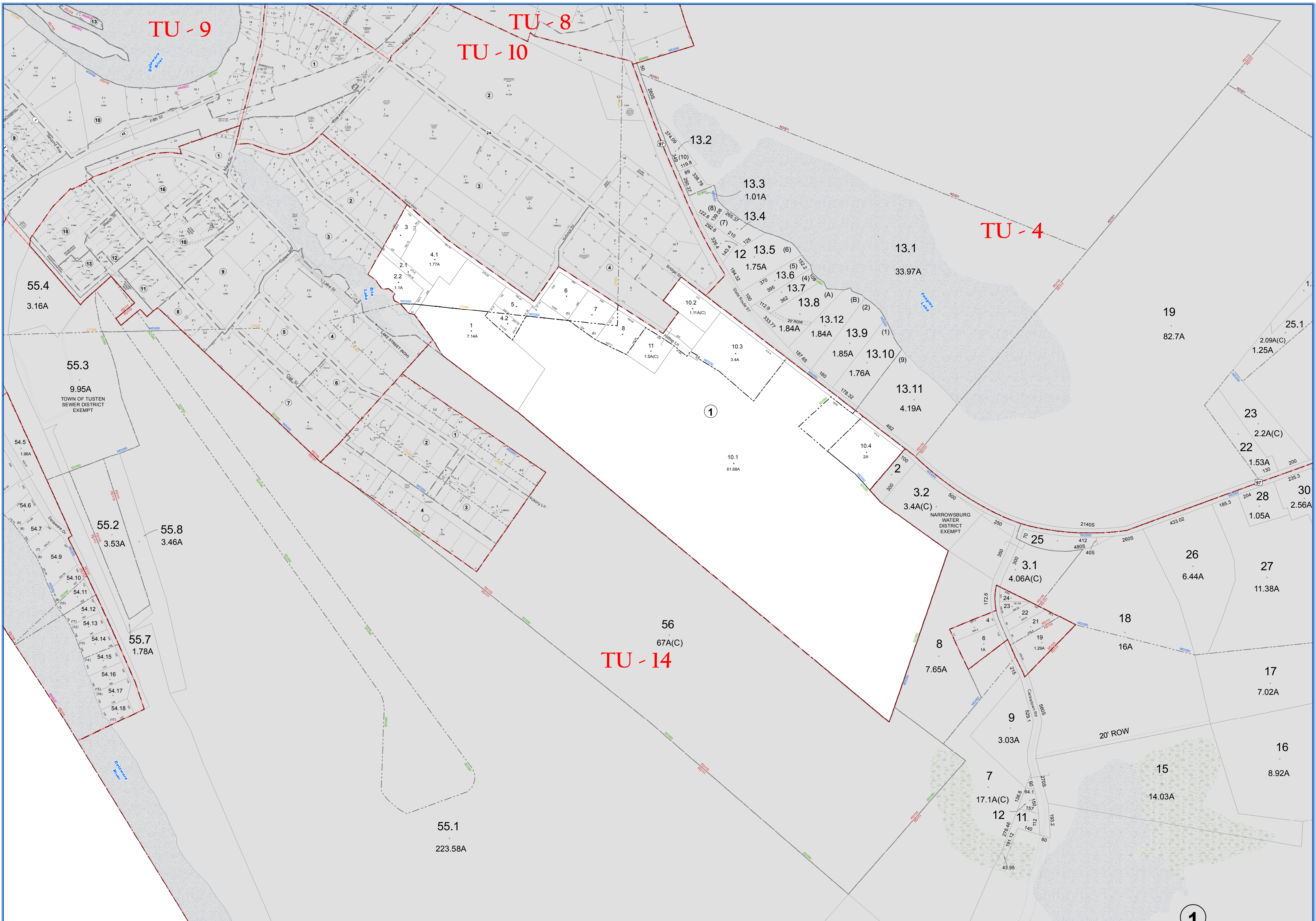
REVISION TABLE			
DATE	CHANGES	DATE	CHANGES

SPECIAL DISTRICTS			
TYPE	SYMBOL	NAME	ARL.M. NO.
WATER	WD	NARROWSBURG	WD050
LIGHT	LT	NARROWSBURG	LT100
FIRE	FD	NARROWSBURG	FD110
FIRE	FD	LAVIA	FD111
SCHOOL	SCH	SULLIVAN WEST CENT. SCH. DIST.	484802
SEWER	SD	NARROWSBURG	SD090

LEGEND	
STATE OR COUNTY LINE	TAX MAP BLOCK NO.
CITY/TOWN OR VILLAGE LINE	FILED PLAN LOT NO.
BLOCK/LINE	FILED PLAN BLOCK NO.
SPECIAL DISTRICT LINE	TAX MAP LOT NO.
EASEMENT LINE	AREA (From Deed)
PROPERTY LINE	AREA (Call/Adm)
FILED PLAN LOT LINE	DIMENSION (From Deed)
PATENT LINE	DIMENSION (Survey)
MATCHLINE	STREAM



**TAX MAP  
TOWN OF TUSTEN**  
SULLIVAN COUNTY, NEW YORK  
North American datum 1983, State Plane New York East Feet  
Photo No: 33839.40 Date of Map: 11/20/1992  
Date of Photo: 6/5/1994 Scale: 1" = 400'  
Section No: 14  
Current to: 10/18/2018



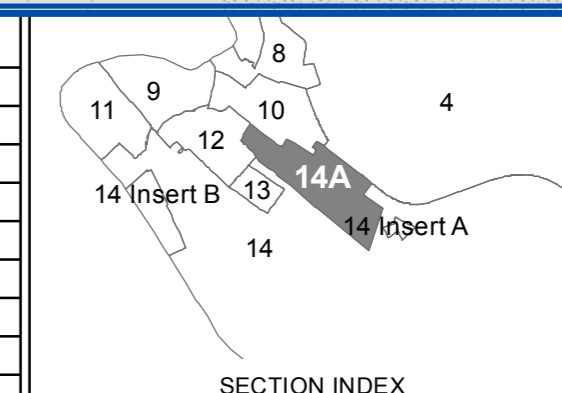
**SULLIVAN COUNTY  
TAX MAP DEPARTMENT**  
FOR TAX PURPOSES ONLY  
NOT TO BE USED FOR CONVEYANCE  
LEGEND APPLIES ONLY TO THE  
UNSHADED PORTION OF THE MAP  
North American Datum 1983, New York East

**Sullivan  
COUNTY CATSKILLS**  
Municipality of Opportunity  
Office of Real Property Services  
Sullivan County Government Center  
100 North St. Monticello, NY 12701  
Phone: (845) 897-2221

REVISION TABLE			
DATE	CHANGES	DATE	CHANGES

SPECIAL DISTRICTS			
TYPE	SYMBOL	NAME	ARLM NO.
WATER	WD	NARROWSBURG	WD050
LIGHT	LT	NARROWSBURG	LT100
FIRE	FD	NARROWSBURG	FD110
SCHOOL	SCH	SULLIVAN WEST CENT. SCH. DIST.	484802
SEWER	SD	NARROWSBURG	SD090

LEGEND	
STATE OR COUNTY LINE	TAX MAP BLOCK NO.
CITY/TOWN OR VILLAGE LINE	FILED PLAN LOT NO.
BLOCK LIMIT	FILED PLAN BLOCK NO.
SPECIAL DISTRICT LINE	TAX MAP LOT NO.
EASEMENT LINE	AREA (From Deed)
PROPERTY LINE	AREA (Calculated)
FILED PLAN LOT LINE	DIMENSION (From Deed)
PATENT LINE	DIMENSION (Search)
MATCH LINE	STREAM

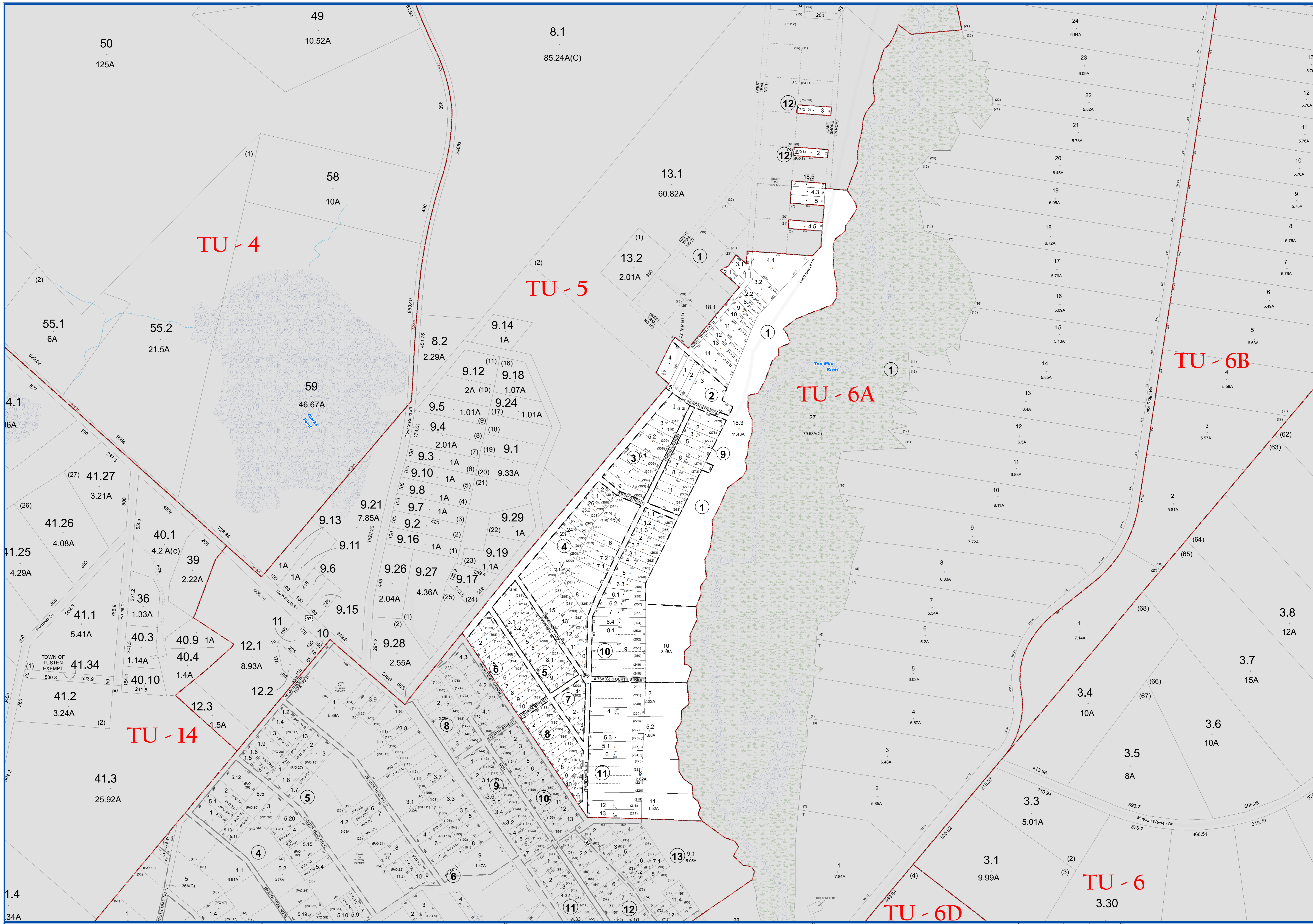


**TAX MAP  
TOWN OF TUSTEN**  
SULLIVAN COUNTY, NEW YORK  
North American datum 1983, State Plane New York East Feet

Photo No: 33839.40 Date of Map: 10/30/1985  
Date of Photo: 6/5/1984 Scale: 1" = 200'  
Section No: 14A

Current to: 10/18/2018





**SULLIVAN COUNTY TAX MAP DEPARTMENT**  
 FOR TAX PURPOSES ONLY  
 NOT TO BE USED FOR CONVEYANCE

**LEGEND APPLIES ONLY TO THE UNSHADED PORTION OF THE MAP**

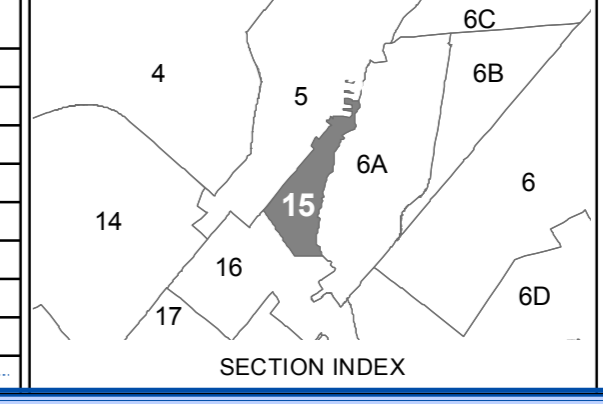
North American Datum 1983, New York East



REVISION TABLE	
DATE	CHANGES
12/14/2017	Combined 15-4-2,3 and 5 into 15-4-4
12/14/2017	Combined 15-3-2 into 15-3-1
6/28/2017	Parcel 15-1-18.13 Split out of 18.3
6/28/2017	Parcel 15-1-18.13 Combined with 15-10-10
3/31/2017	Combined 15-1-18.10 into 15-11-8
3/24/2017	Combined 15-5-2 into 15-5-1
3/24/2017	Combined 15-4-7,3 and 7,4 into 15-4-17
2/8/2017	Combined 15-1-18.7 into 15-10-10

SPECIAL DISTRICTS			
TYPE	SYMBOL	NAME	ARL.M. NO.
SCHOOL	SCH	SULLIVAN WEST CENT SCH DIST.	484802
FIRE	FD	LAWA	FD111

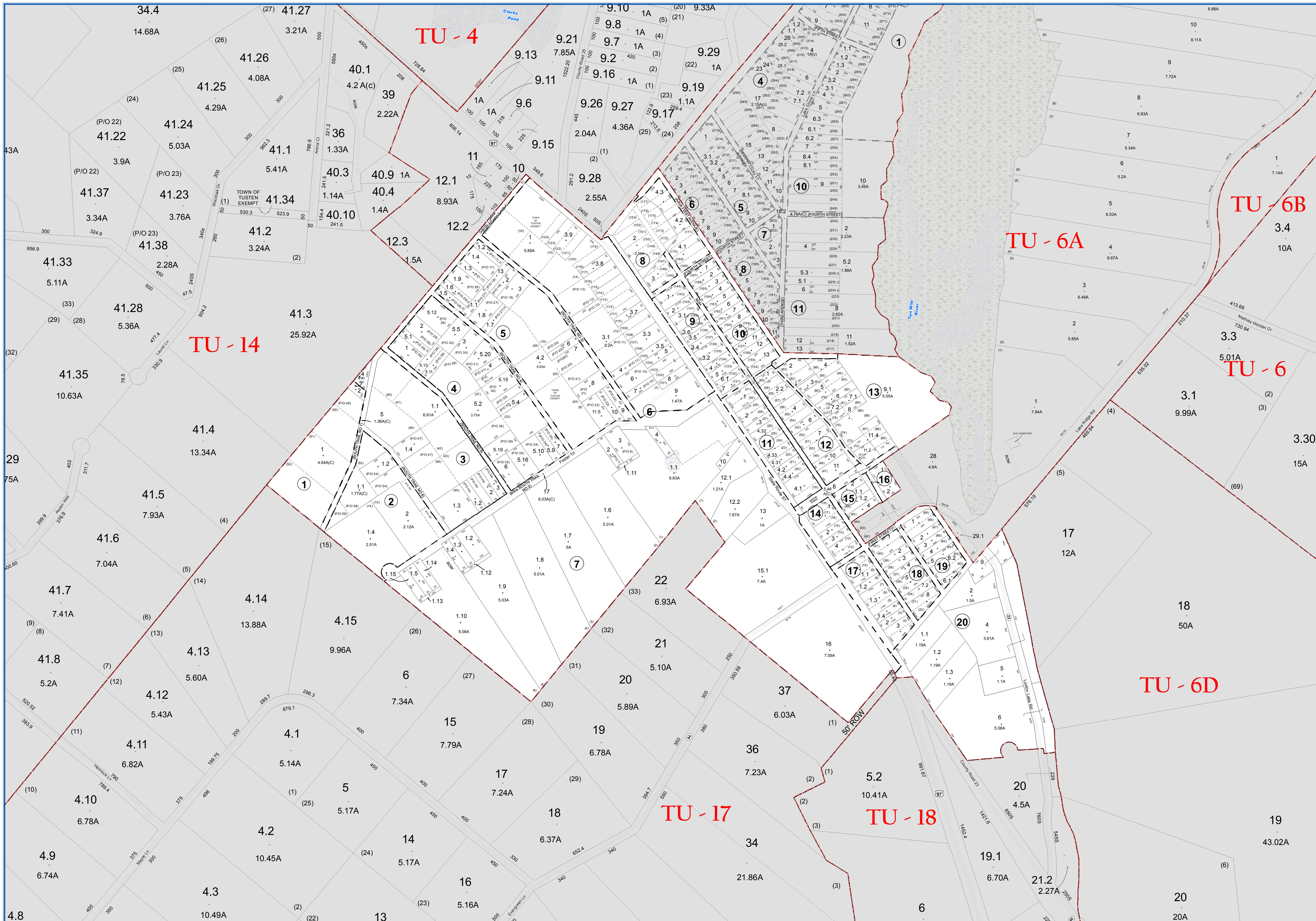
LEGEND	
STATE OR COUNTY LINE	TAX MAP BLOCK NO.
CITY/TOWN OR VILLAGE LINE	FILED PLAN LOT NO.
BLOCK/LIMIT	FILED PLAN BLOCK NO.
SPECIAL DISTRICT LINE	TAX MAP LOT NO.
EASEMENT LINE	AREA (From Deed)
PROPERTY LINE	AREA (Call/Map)
FILED PLAN LOT LINE	DIMENSION (From Deed)
PATENT LINE	DIMENSION (Square)
MATCH LINE	STREAM



**TOWN OF TUSTEN**  
 SULLIVAN COUNTY, NEW YORK  
 North American datum 1983, State Plane New York East Feet

Photo No: 33839 Date of Map: 8/25/1992  
 Date of Photo: 6/5/1994 Scale: 1" = 200'  
 Section No: 15

Current to: 10/18/2018



**SULLIVAN COUNTY TAX MAP DEPARTMENT**  
 FOR TAX PURPOSES ONLY  
 NOT TO BE USED FOR CONVEYANCE

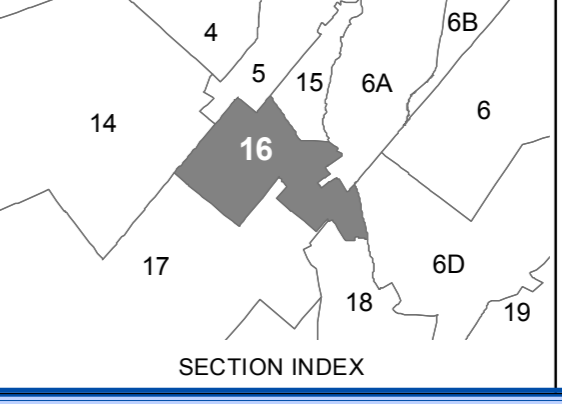
**LEGEND APPLIES ONLY TO THE UNSHADED PORTION OF THE MAP**

Office of Real Property Services  
 Sullivan County Government Center  
 100 North St. Monticello, NY 12701  
 Phone: (849) 897-2221

REVISION TABLE			
DATE	CHANGES	DATE	CHANGES

SPECIAL DISTRICTS			
TYPE	SYMBOL	NAME	ARLM NO.
SCHOOL	SCH	SULLIVAN WEST CENT SCH DIST	484802
FIRE	FD	LAVA	FD111

LEGEND	
STATE OR COUNTY LINE	TAX MAP BLOCK NO.
CITY/TOWN OR VILLAGE LINE	FILED PLAN LOT NO.
BLOOD LIMIT	FILED PLAN BLOCK NO.
TAX MAP LOT NO.	TAX MAP LOT NO.
EASEMENT LINE	AREA (From Deed)
PROPERTY LINE	AREA (Calculated)
FILED PLAN LOT LINE	DIMENSION (From Deed)
PATENT LINE	DIMENSION (Scribed)
MATCH LINE	STREAM

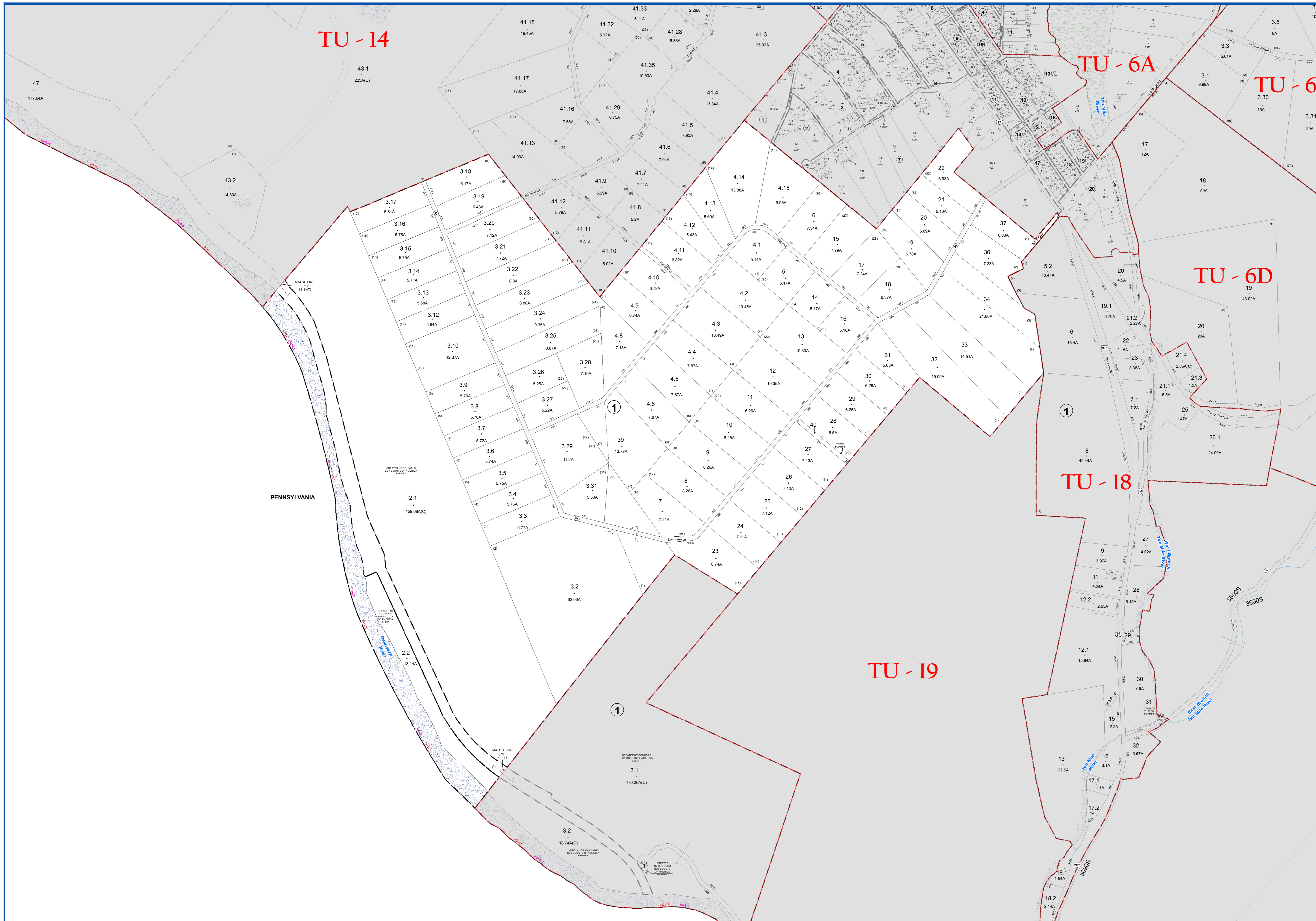


**TOWN OF TUSTEN**  
 SULLIVAN COUNTY, NEW YORK

North American datum 1983, State Plane New York East Foot

Photo No: 33839 Date of Map: 5/6/1966  
 Date of Photo: 6/5/1964 Scale: 1" = 200'  
 Section No: 16

Current to: 10/18/2018



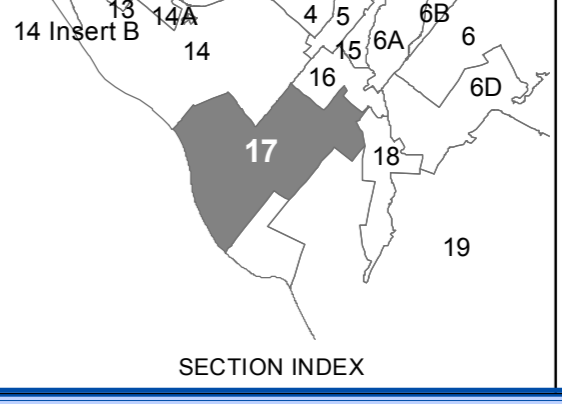
**SULLIVAN COUNTY TAX MAP DEPARTMENT**  
 FOR TAX PURPOSES ONLY  
 NOT TO BE USED FOR CONVEYANCE  
 LEGEND APPLIES ONLY TO THE UNSHADED PORTION OF THE MAP  
 North American Datum 1983, New York East

*Sullivan County Catskills*  
 Ministry of Opportunity  
 Office of Real Property Services  
 Sullivan County Government Center  
 100 North St. Monticello, NY 12701  
 Phone: (845) 897-2221

REVISION TABLE			
DATE	CHANGES	DATE	CHANGES
3/24/2017	Combined 17-1-3.11 into 17-1-3.10		

SPECIAL DISTRICTS			
TYPE	SYMBOL	NAME	ARL/M NO.
FIRE	FD	LAWA	FD111
SCHOOL	SCH	SULLIVAN WEST CENT. SCH. DIST.	484802

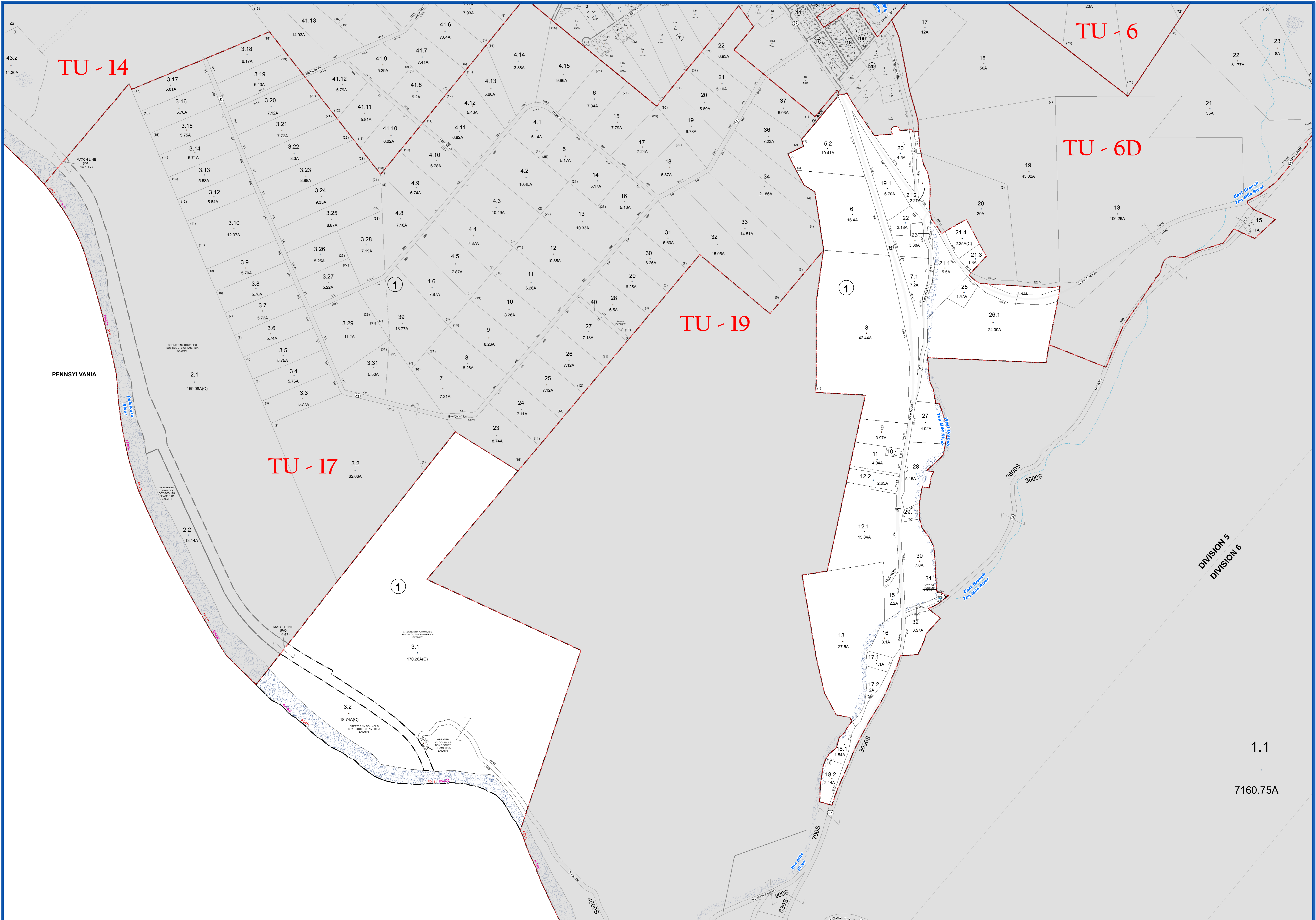
LEGEND	
STATE OR COUNTY LINE	TAX MAP BLOCK NO.
CITY/TOWN OR VILLAGE LINE	FILED PLAN LOT NO.
BLOCK LIMIT	FILED PLAN BLOCK NO.
SPECIAL DISTRICT LINE	TAX MAP LOT NO.
EASEMENT LINE	AREA (From Deed)
PROPERTY LINE	AREA (Calculated)
FILED PLAN LOT LINE	DIMENSION (From Deed)
PATENT LINE	DIMENSION (Scribed)
MATCHLINE	STREAM



**TOWN OF TUSTEN**  
 SULLIVAN COUNTY, NEW YORK  
 North American datum 1983, State Plane New York East Feet

Photo No: 33839.40 Date of Map: 5/6/1966  
 Date of Photo: 6/5/1954 Scale: 1" = 400'  
 Section No: 17

Current to: 10/18/2018



**SULLIVAN COUNTY TAX MAP DEPARTMENT**  
 FOR TAX PURPOSES ONLY  
 NOT TO BE USED FOR CONVEYANCE

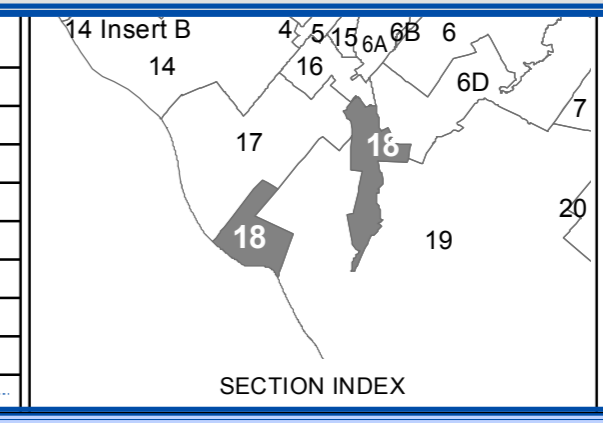
**Sullivan COUNTY CATSKILLS**  
 Municipality of Opportunity  
 Office of Real Property Services  
 Sullivan County Government Center  
 100 North St. Monticello, NY 12701  
 Phone: (845) 897-2221

LEGEND APPLIES ONLY TO THE UNSHADED PORTION OF THE MAP  
 North American Datum 1983, New York East

REVISION TABLE			
DATE	CHANGES	DATE	CHANGES

SPECIAL DISTRICTS			
TYPE	SYMBOL	NAME	ARLIM NO.
FIRE	FD	LAWA	FD111
SCHOOL	SCH	SULLIVAN WEST CENT. SCH. DIST.	484802

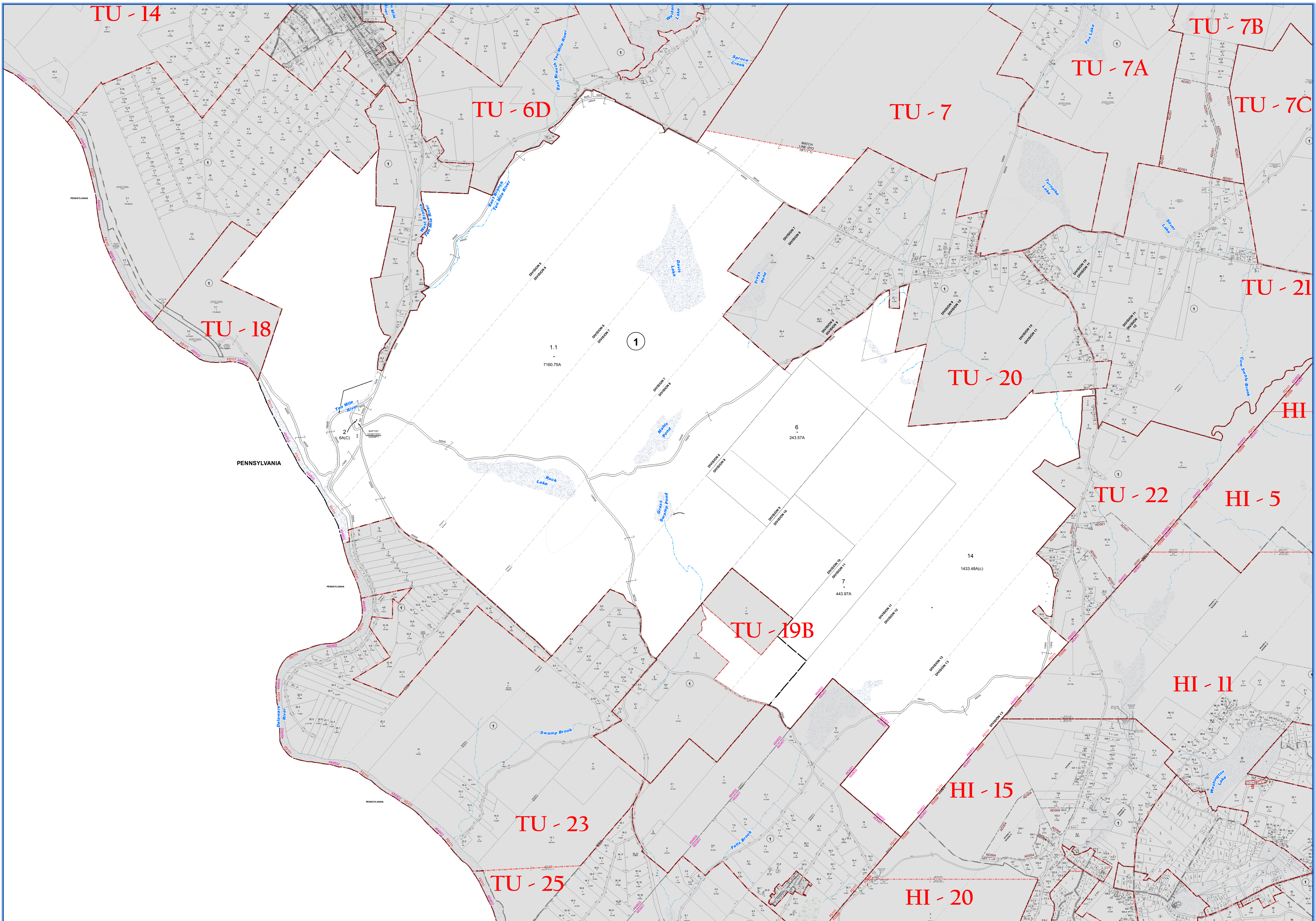
LEGEND	
STATE OR COUNTY LINE	TAX MAP BLOCK NO.
CITY/TOWN OR VILLAGE LINE	FILED PLAN LOT NO.
BLOCK LIMIT	FILED PLAN BLOCK NO.
SPECIAL DISTRICT LINE	TAX MAP LOT NO.
EASEMENT LINE	AREA (From Deed)
PROPERTY LINE	AREA (Calculated)
FILED PLAN LOT LINE	DIMENSION (From Deed)
PATENT LINE	DIMENSION (Scanned)
MATCH LINE	STREAM



**TOWN OF TUSTEN**  
 SULLIVAN COUNTY, NEW YORK  
 North American datum 1983, State Plane New York East Feet

Photo No: 33839.40 Date of Map: 10/5/1998  
 Date of Photo: 6/5/1994 Scale: 1" = 400'  
 Section No: 18

Current to: 10/18/2018



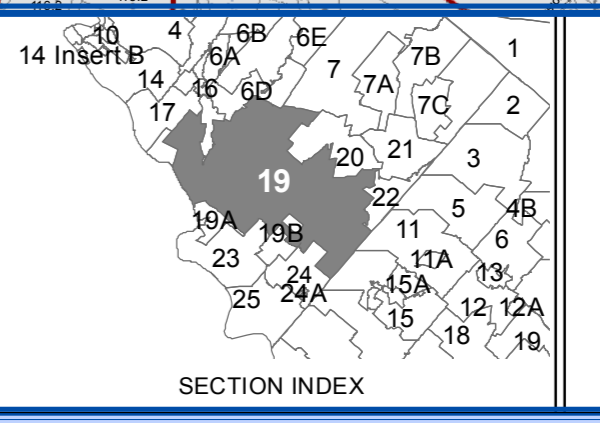
**SULLIVAN COUNTY TAX MAP DEPARTMENT**  
 FOR TAX PURPOSES ONLY  
 NOT TO BE USED FOR CONVEYANCE  
 LEGEND APPLIES ONLY TO THE UNSHADED PORTION OF THE MAP  
 North American Datum 1983, New York East

*Sullivan County Catskills*  
 Ministry of Opportunity  
 Office of Real Property Services  
 Sullivan County Government Center  
 100 North St. Monticello, NY 12701  
 Phone: (845) 897-2221

REVISION TABLE			
DATE	CHANGES	DATE	CHANGES

SPECIAL DISTRICTS			
TYPE	SYMBOL	NAME	ARLM NO.
SCHOOL	SCH	ELDRED	483401
SCHOOL	SCH	SULLIVAN WEST CENT. SCH. DIST.	483482
FIRE	FD	LAIRA	FD111
FIRE	FD	TWN. HIGHLAND	FD055

LEGEND	
STATE OR COUNTY LINE	TAX MAP BLOCK NO. (1)
CITY/TOWN OR VILLAGE LINE	FILED PLAN LOT NO. (1)
BLOCK LIMIT	FILED PLAN BLOCK NO. (1)
TAX MAP LOT NO.	AREA (From Deed) 13.6A
EASEMENT LINE	AREA (Call/Adm) 14.2(A)
PROPERTY LINE	FILED PLAN LOT NO. 2.6
FILED PLAN LOT LINE	DIMENSION (Scale) 079
PATENT LINE	STREAM
MATCH LINE	



TAX MAP  
**TOWN OF TUSTEN**  
 SULLIVAN COUNTY, NEW YORK  
 North American datum 1983, State Plane New York East Feet

Photo No: 2-18-19-20 Date of Map: 5/20/1979  
 Date of Photo: 6/5/1954 Scale: 1" = 1,000'  
 Section No: 19

Current to: 10/18/2018

PENNSYLVANIA

TU - 19

TU - 23

TU - 19B

TU - 24

BAPTIST CEMETERY EXEMPT

PENNSYLVANIA

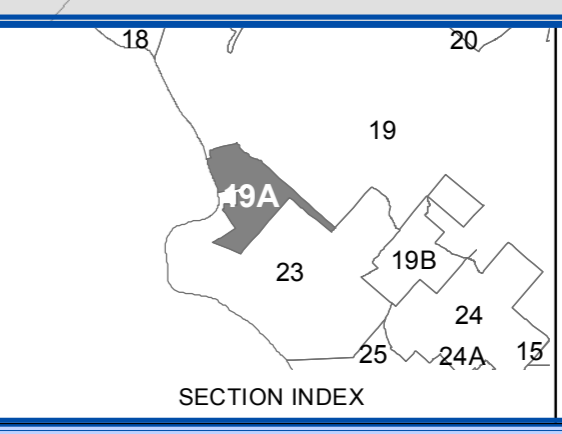
SULLIVAN COUNTY TAX MAP DEPARTMENT  
FOR TAX PURPOSES ONLY  
NOT TO BE USED FOR CONVEYANCE  
LEGEND APPLIES ONLY TO THE UNSHADED PORTION OF THE MAP  
North American Datum 1983, New York East

**Sullivan**  
COUNTY CATSKILLS  
Municipality of Opportunity  
Owned & Maintained by:  
**Office of Real Property Services**  
Sullivan County Government Center  
100 North St. Monticello, NY 12701  
Phone: (845) 897-2221

REVISION TABLE			
DATE	CHANGES	DATE	CHANGES

SPECIAL DISTRICTS			
TYPE	SYMBOL	NAME	ARLM NO.
SCHOOL	SCH	SULLIVAN WEST CENT SCH DIST.	484802
FIRE	FD	LAWA	FD111

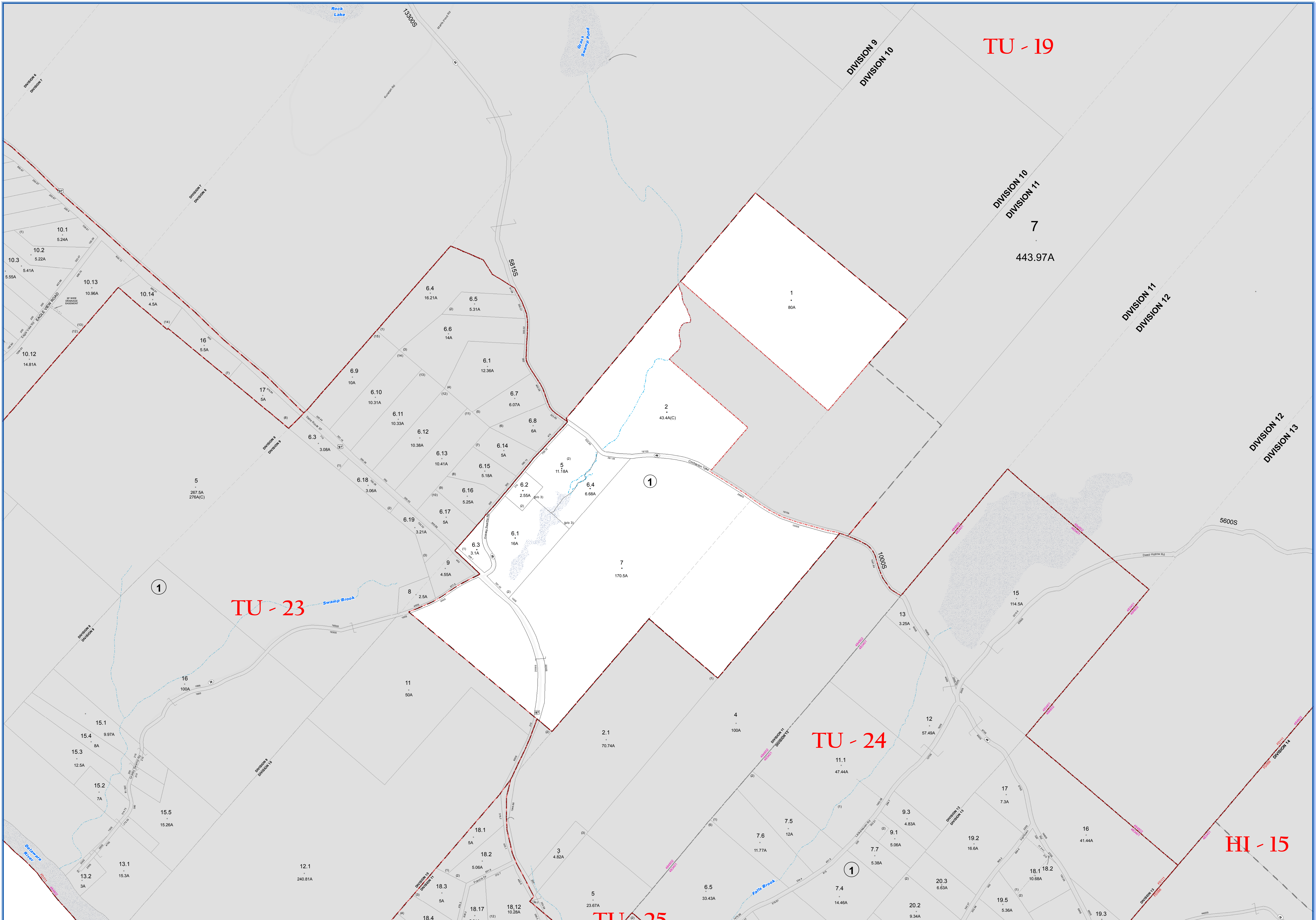
LEGEND	
STATE OR COUNTY LINE	TAX MAP BLOCK NO. (4)
CITY/TOWN OR VILLAGE LINE	FILED PLAN LOT NO. (1)
BLOCK LIMIT	FILED PLAN BLOCK NO. (2)
SPECIAL DISTRICT LINE	TAX MAP LOT NO. (3)
EASEMENT LINE	AREA (Salable)
PROPERTY LINE	AREA (Salable)
FILED PLAN LOT LINE	DIMENSION (From Deed)
PATENT LINE	DIMENSION (Scribed)
MATCH LINE	STREAM



TAX MAP  
**TOWN OF TUSTEN**  
SULLIVAN COUNTY, NEW YORK  
North American datum 1983, State Plane New York East Feet

Photo No: 2-18-19-20 Date of Map: 9/23/1992  
Date of Photo: 6/5/1994 Scale: 1" = 400'  
Section No: 19A

Current to: 10/18/2018



**SULLIVAN COUNTY TAX MAP DEPARTMENT**  
 FOR TAX PURPOSES ONLY  
 NOT TO BE USED FOR CONVEYANCE

**LEGEND APPLIES ONLY TO THE UNSHADED PORTION OF THE MAP**

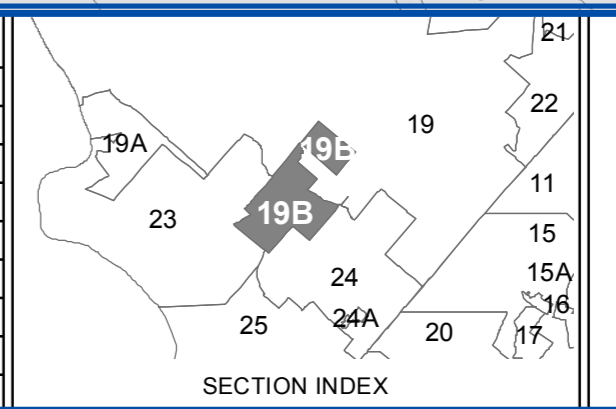
North American Datum 1983, New York East

Owned & Maintained by:  
**Office of Real Property Services**  
 Sullivan County Government Center  
 100 North St. Monticello, NY 12701  
 Phone: (845) 897-2221

REVISION TABLE			
DATE	CHANGES	DATE	CHANGES

SPECIAL DISTRICTS			
TYPE	SYMBOL	NAME	ARLM NO.
SCHOOL	SCH	SULLIVAN WEST CENT. SCH. DIST.	484802
FIRE	FD	LAWA	FD111

LEGEND	
STATE OR COUNTY LINE	TAX MAP BLOCK NO.
CITY/TOWN OR VILLAGE LINE	FILED PLAN LOT NO.
BLOCK LIMIT	FILED PLAN BLOCK NO.
SPECIAL DISTRICT LINE	TAX MAP LOT NO.
EASEMENT LINE	AREA (From Deed)
PROPERTY LINE	AREA (SAL/AM)
FILED PLAN LOT LINE	DIMENSION (From Deed)
PATENT LINE	DIMENSION (Sched)
MATCH LINE	STREAM

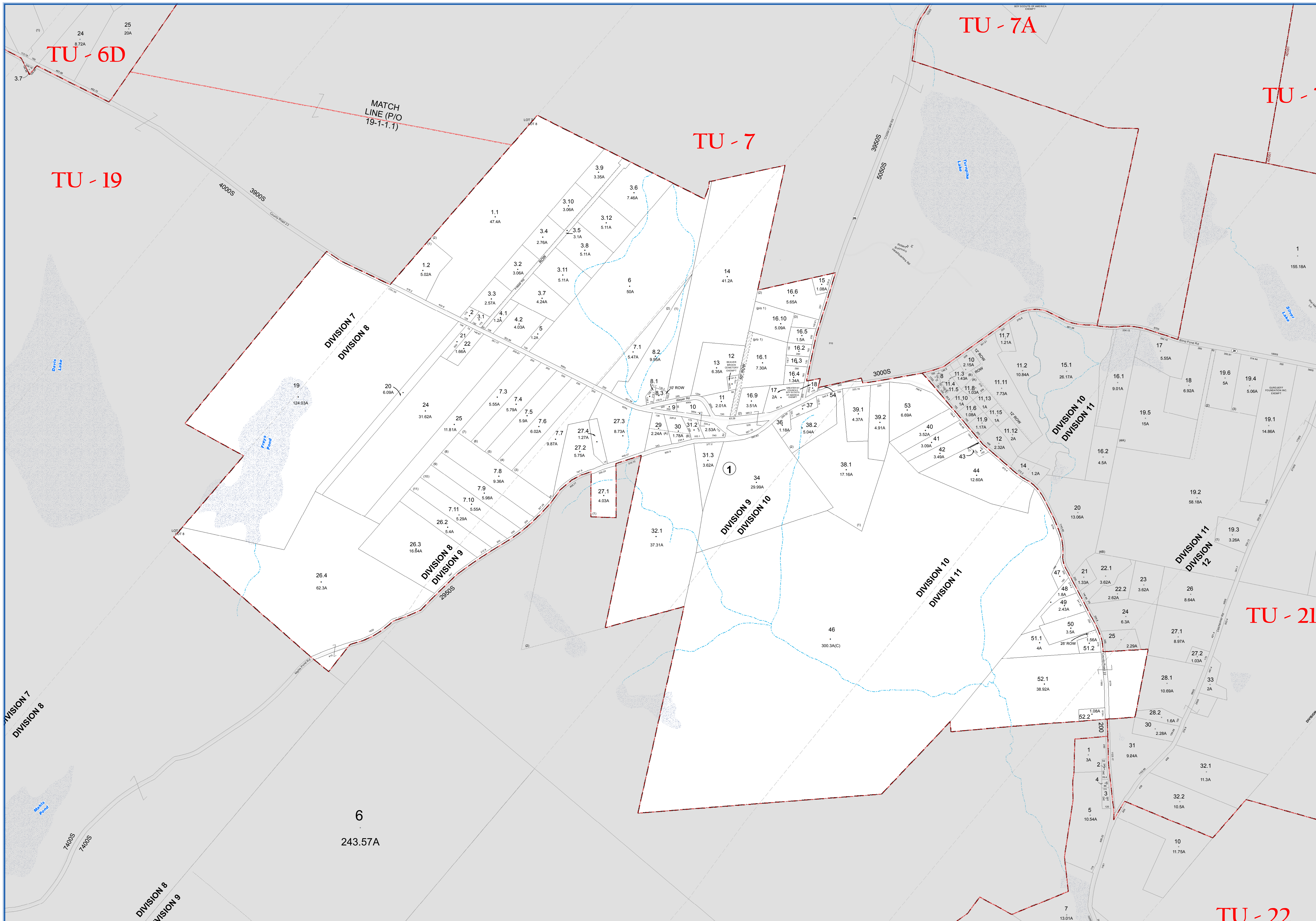


TAX MAP  
**TOWN OF TUSTEN**  
 Sullivan County, New York

North American datum 1983, State Plane New York East Feet

Photo No: 2-18-19-20 Date of Map: 4/25/1998  
 Date of Photo: 6/5/1985 Scale: 1" = 400'  
 Section No: 19B

Current to: 10/18/2018



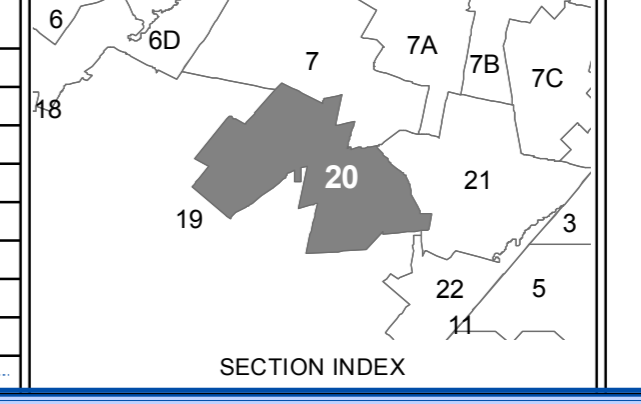
**SULLIVAN COUNTY TAX MAP DEPARTMENT**  
 FOR TAX PURPOSES ONLY  
 NOT TO BE USED FOR CONVEYANCE  
 LEGEND APPLIES ONLY TO THE UNSHADED PORTION OF THE MAP  
 North American Datum 1983, New York East

**Sullivan COUNTY CATSKILLS**  
 Mountains of Opportunity  
 Owned & Maintained by:  
**Office of Real Property Services**  
 Sullivan County Government Center  
 100 North St. Monticello, NY 12701  
 Phone: (845) 897-2221

REVISION TABLE			
DATE	CHANGES	DATE	CHANGES
3/22/2016	Combined 20-1-35 with 34		

SPECIAL DISTRICTS			
TYPE	SYMBOL	NAME	ARLM NO.
SCHOOL	SCH	SULLIVAN WEST CENT SCH DIST.	484802
FIRE	FD	LAWA	FD111

LEGEND	
STATE OR COUNTY LINE	TAX MAP BLOCK NO.
CITY/TOWN OR VILLAGE LINE	FILED PLAN LOT NO.
BLOCK/LINE	FILED PLAN BLOCK NO.
SPECIAL DISTRICT LINE	TAX MAP LOT NO.
EASEMENT LINE	AREA (From Deed)
PROPERTY LINE	AREA (CALC)
FILED PLAN LOT LINE	DIMENSION (From Deed)
PATENT LINE	DIMENSION (Scanned)
MATCH LINE	STREAM

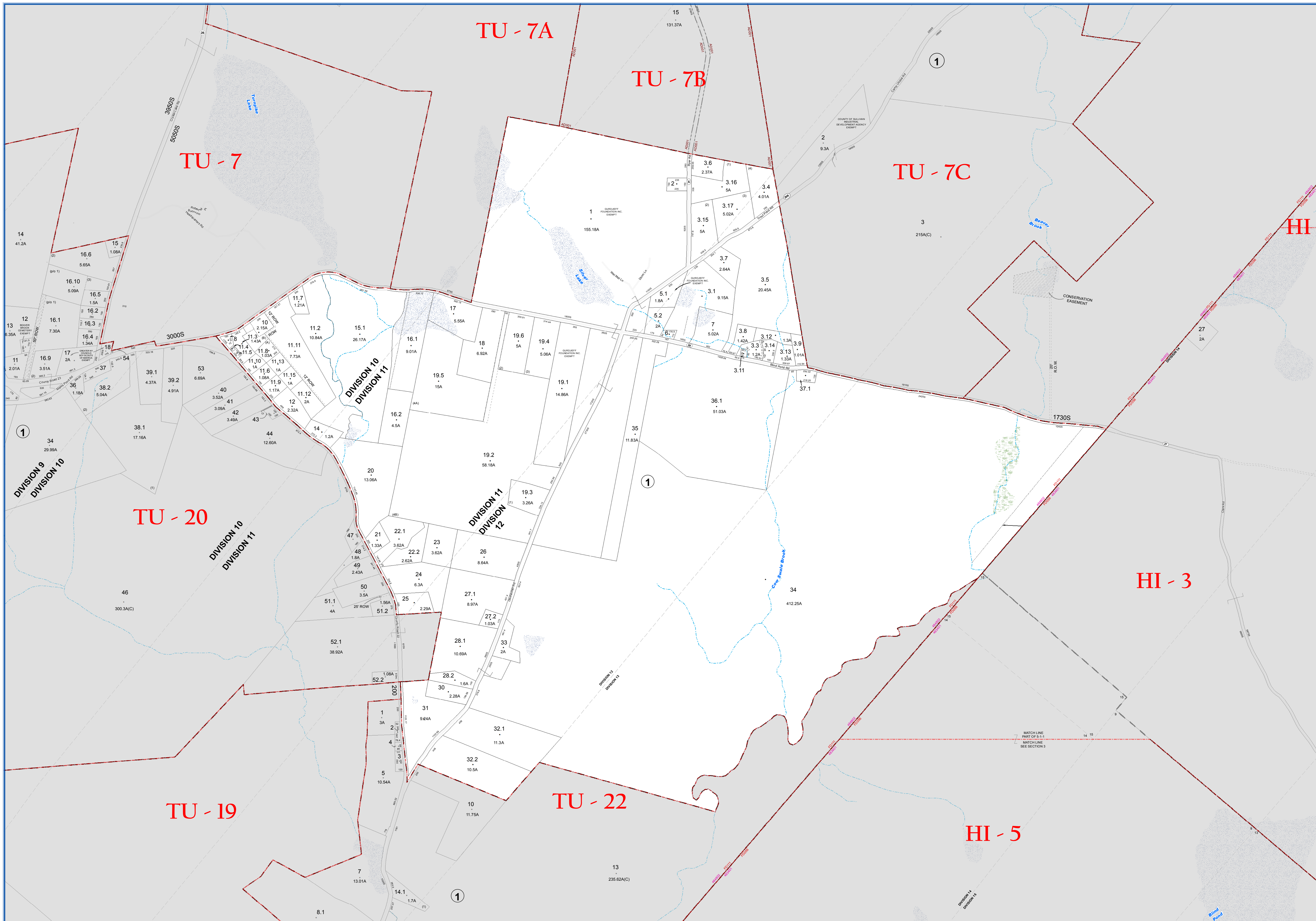


**TOWN OF TUSTEN**  
 SULLIVAN COUNTY, NEW YORK  
 North American datum 1983, State Plane New York East Feet

Photo No: 3383738 Date of Map: 5/6/1966  
 Date of Photo: 6/5/1954 Scale: 1" = 400'  
 Section No: 20

Current to: 10/18/2018





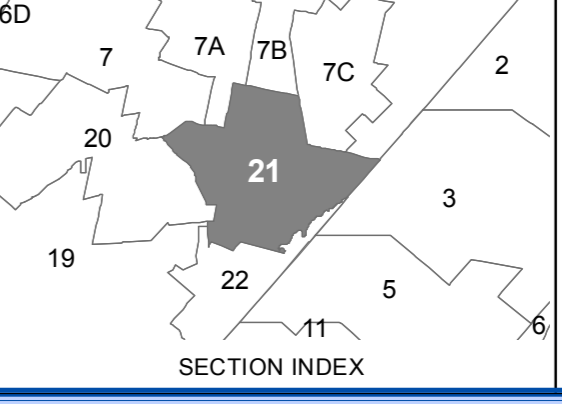
**SULLIVAN COUNTY  
TAX MAP DEPARTMENT**  
FOR TAX PURPOSES ONLY  
NOT TO BE USED FOR CONVEYANCE  
LEGEND APPLIES ONLY TO THE  
UNSHADED PORTION OF THE MAP  
North American Datum 1983, New York East



REVISION TABLE			
DATE	CHANGES	DATE	CHANGES

SPECIAL DISTRICTS			
TYPE	SYMBOL	NAME	ARLM NO.
FIRE	FD	LAWA	FD111
SCHOOL	SCH	SULLIVAN WEST CENT. SCH. DIST.	484882
SCHOOL	SCH	ELDRED	483411
FIRE	FD	TWN. HIGHLAND	FD055

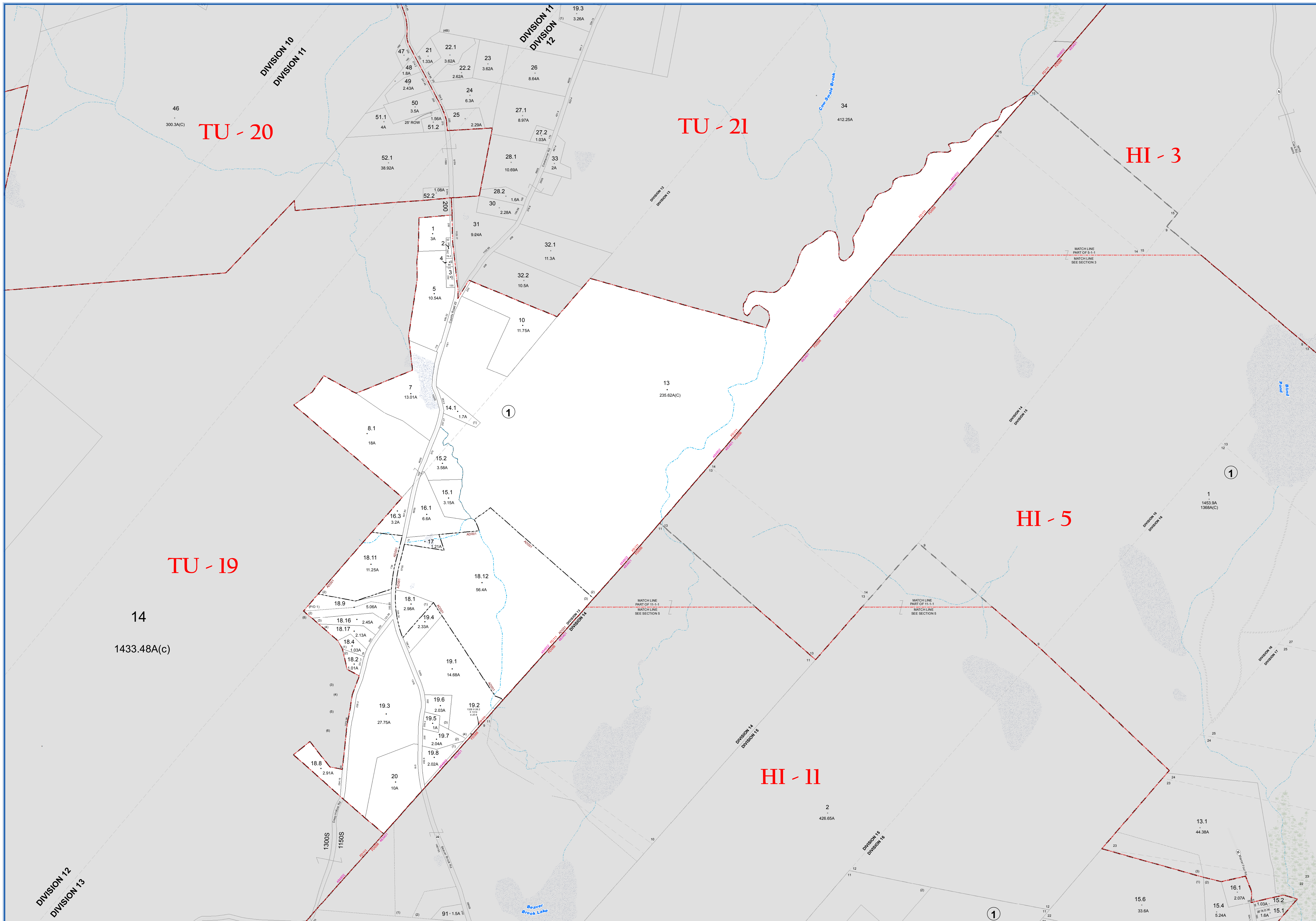
LEGEND	
STATE OR COUNTY LINE	TAX MAP BLOCK NO.
CITY/TOWN OR VILLAGE LINE	FILED PLAN LOT NO.
BLOCK LIMIT	FILED PLAN BLOCK NO.
SPECIAL DISTRICT LINE	TAX MAP LOT NO.
EASEMENT LINE	AREA (From Deed)
PROPERTY LINE	AREA (SALVAGE)
FILED PLAN LOT LINE	DIMENSION (From Deed)
PATENT LINE	DIMENSION (Scribed)
MATCH LINE	STREAM



**TOWN OF TUSTEN**  
SULLIVAN COUNTY, NEW YORK  
North American datum 1983, State Plane New York East Feet

Photo No: 33738 Date of Map: 5/6/1996  
Date of Photo: 6/5/1994 Scale: 1" = 400'  
Section No: 21

Current to: 10/18/2018



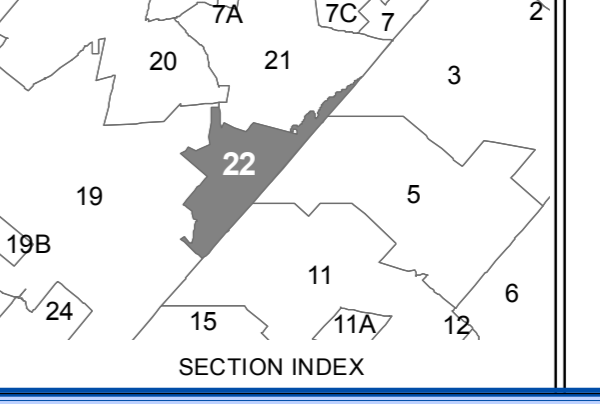
**SULLIVAN COUNTY  
TAX MAP DEPARTMENT**  
FOR TAX PURPOSES ONLY  
NOT TO BE USED FOR CONVEYANCE  
LEGEND APPLIES ONLY TO THE  
UNSHADED PORTION OF THE MAP  
North American Datum 1983, New York East



REVISION TABLE			
DATE	CHANGES	DATE	CHANGES
4/8/2017	Combined 22-1-18.3 into 19-1-14		

SPECIAL DISTRICTS			
TYPE	SYMBOL	NAME	ARLM NO.
FIRE	FD	LAWA	FD111
SCHOOL	SCH	SULLIVAN WEST CENT. SCH. DIST.	484882
SCHOOL	SCH	ELDRED	483401
FIRE	FD	TWN. HIGHLAND	FD055
AGRICULTURAL	AD	AG DIST. #1	AD001

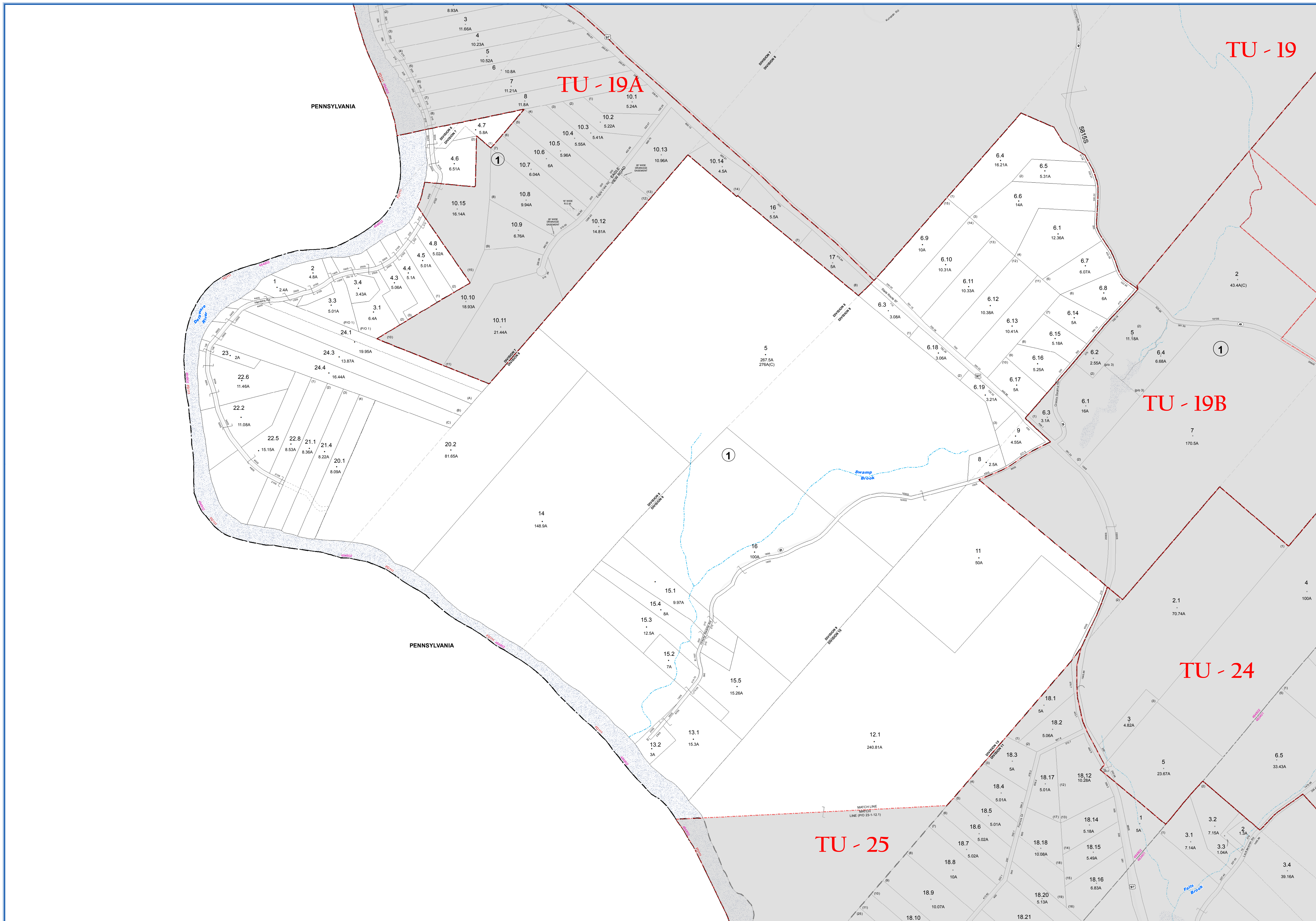
LEGEND	
STATE OR COUNTY LINE	TAX MAP BLOCK NO.
CITY/TOWN OR VILLAGE LINE	FILED PLAN LOT NO.
BLOCK LIMIT	FILED PLAN BLOCK NO.
SPECIAL DISTRICT LINE	TAX MAP LOT NO.
EASEMENT LINE	AREA (From Deed)
PROPERTY LINE	AREA (Calculated)
FILED PLAN LOT LINE	DIMENSION (From Deed)
PATENT LINE	DIMENSION (Scribed)
MATCH LINE	STREAM



**TOWN OF TUSTEN**  
SULLIVAN COUNTY, NEW YORK  
North American datum 1983, State Plane New York East Feet

Photo No: 33837 Date of Map: 5/6/1966  
Date of Photo: 6/5/1954 Scale: 1" = 400'  
Section No: 22

Current to: 10/18/2018



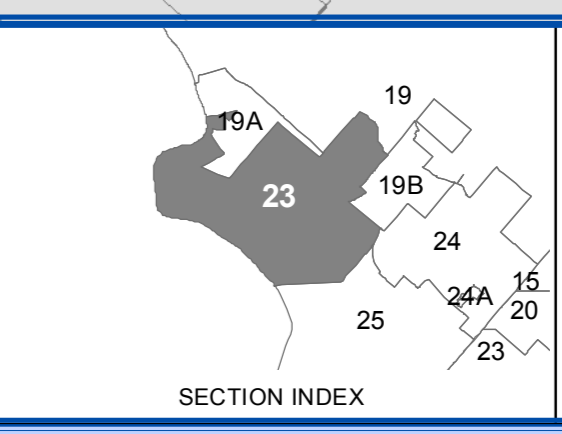
**SULLIVAN COUNTY TAX MAP DEPARTMENT**  
 FOR TAX PURPOSES ONLY  
 NOT TO BE USED FOR CONVEYANCE  
 LEGEND APPLIES ONLY TO THE UNSHADED PORTION OF THE MAP  
 North American Datum 1983, New York East

**Sullivan COUNTY CATSKILLS**  
 Ministry of Opportunity  
 Office of Real Property Services  
 Sullivan County Government Center  
 100 North St. Monticello, NY 12701  
 Phone: (845) 897-2221

REVISION TABLE			
DATE	CHANGES	DATE	CHANGES

SPECIAL DISTRICTS			
TYPE	SYMBOL	NAME	ARLM NO.
FIRE	FD	LAWA	FD111
SCHOOL	SCH	SULLIVAN WEST CENT. SCH. DIST.	484802

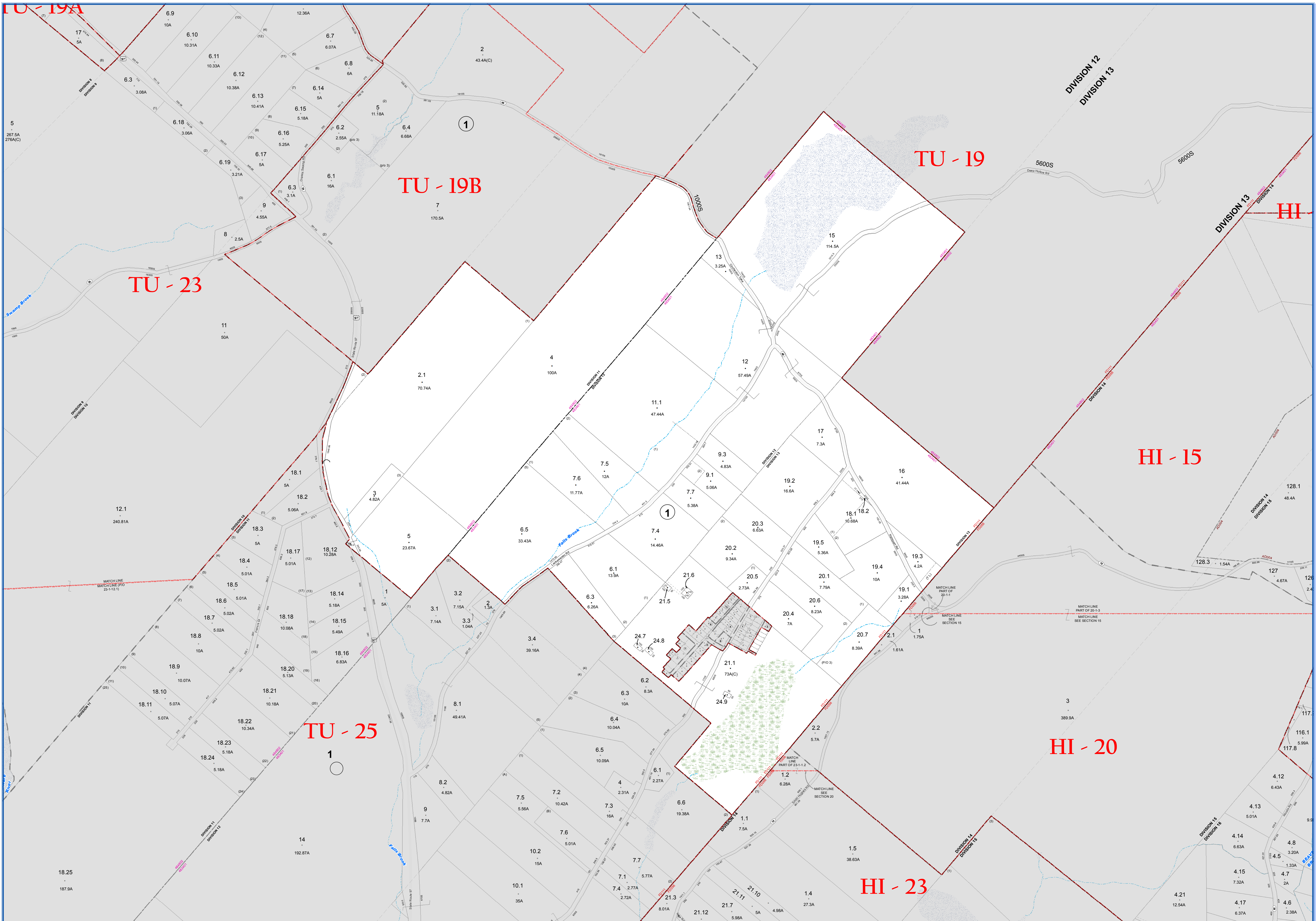
LEGEND	
STATE OR COUNTY LINE	TAX MAP BLOCK NO.
CITY/TOWN OR VILLAGE LINE	FILED PLAN LOT NO.
BLOCK LIMIT	FILED PLAN BLOCK NO.
SPECIAL DISTRICT LINE	TAX MAP LOT NO.
EASEMENT LINE	AREA (S/100 AC)
PROPERTY LINE	AREA (S/100 AC)
FILED PLAN LOT LINE	DIMENSION (From Deed)
PATENT LINE	DIMENSION (S/100 AC)
MATCH LINE	STREAM



**TOWN OF TUSTEN**  
 SULLIVAN COUNTY, NEW YORK  
 North American datum 1983, State Plane New York East Feet

Photo No: 2-17-18 Date of Map: 10/17/2020  
 Date of Photo: 6/5/1954 Scale: 1" = 400'  
 Section No: 23

Current to: 10/18/2018



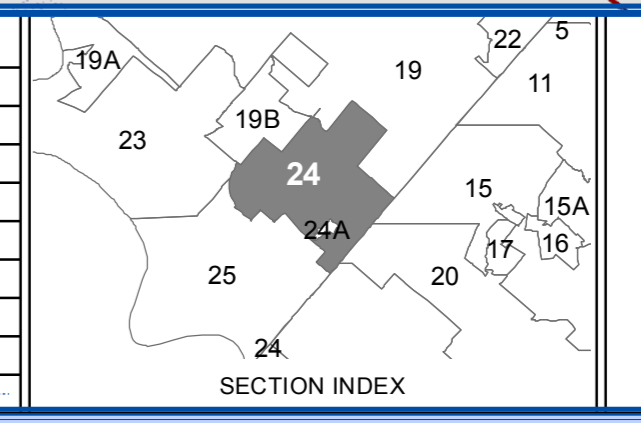
**SULLIVAN COUNTY TAX MAP DEPARTMENT**  
 FOR TAX PURPOSES ONLY  
 NOT TO BE USED FOR CONVEYANCE  
 LEGEND APPLIES ONLY TO THE UNSHADED PORTION OF THE MAP  
 North American Datum 1983, New York East

**Sullivan COUNTY CATSKILLS**  
 Ministry of Opportunity  
 Office of Real Property Services  
 Sullivan County Government Center  
 100 North St, Monticello, NY 12701  
 Phone: (845) 897-2221

REVISION TABLE			
DATE	CHANGES	DATE	CHANGES
29/2017	Combined 24-1-2.2 into 3		
11/5/2016	Combined 24-1-1 & 2 with 6.1		

SPECIAL DISTRICTS			
TYPE	SYMBOL	NAME	ARLM NO.
SCHOOL	SCH	ELDRED	483401
FIRE	FD	LAWA	FD111
SCHOOL	SCH	SULLIVAN WEST CENT. SCH. DIST.	484602
FIRE	FD	TWN. HIGHLAND	FD055

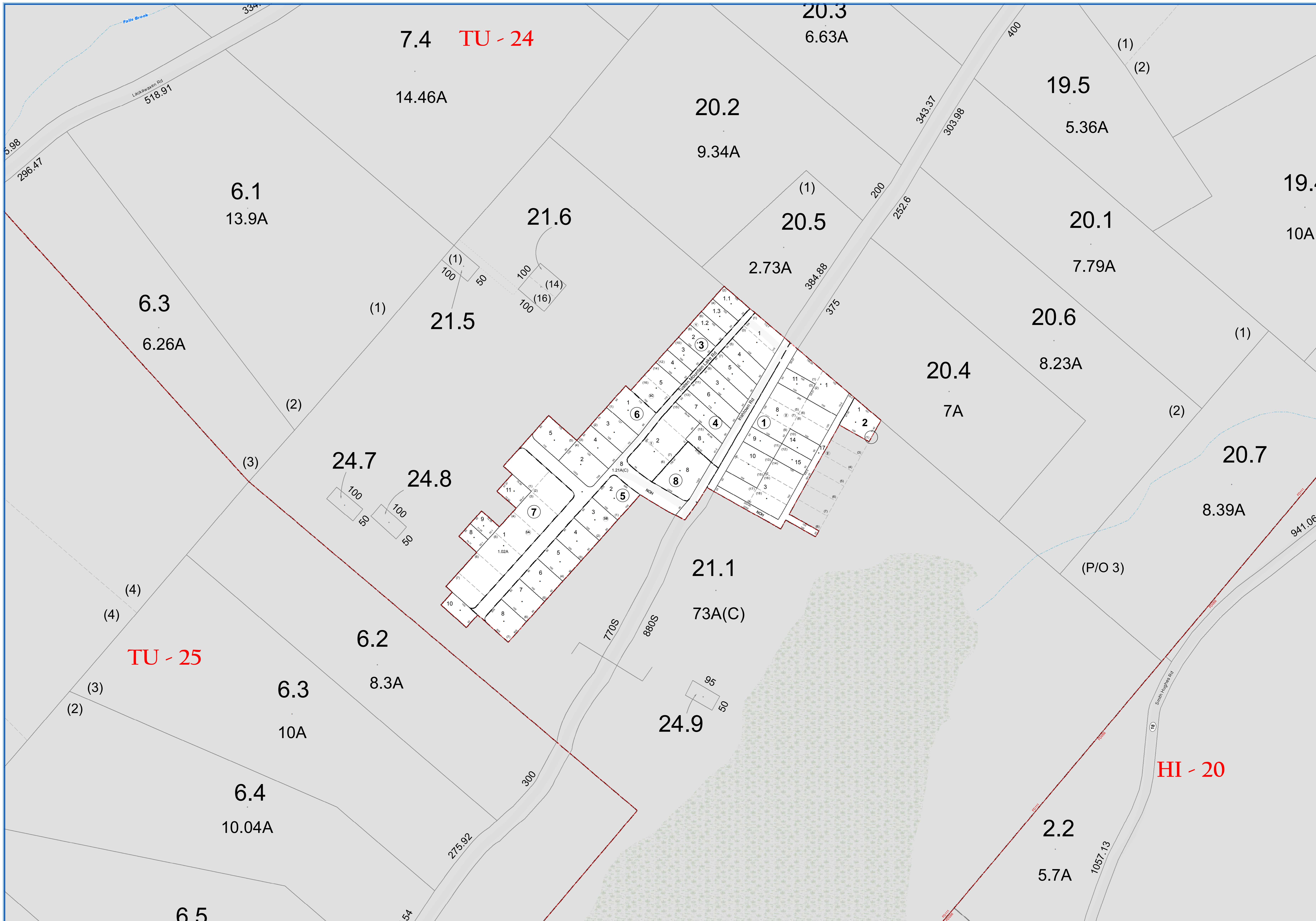
LEGEND	
STATE OR COUNTY LINE	TAX MAP BLOCK NO.
CITY/TOWN OR VILLAGE LINE	FILED PLAN LOT NO.
BLOCK/BUILDING	FILED PLAN BLOCK NO.
SPECIAL DISTRICT LINE	TAX MAP LOT NO.
EASEMENT LINE	AREA (From Deed)
PROPERTY LINE	AREA (Salvaged)
FILED PLAN LOT LINE	DIMENSION (From Deed)
PATENT LINE	DIMENSION (Scared)
MATCHLINE	STREAM



**TOWN OF TUSTEN**  
 North American datum 1983, State Plane New York East Feet

Photo No: 2-17-18-19 Date of Map: 5/6/1996  
 Date of Photo: 6/5/1994 Scale: 1" = 400'  
 Section No: 24

Current to: 10/18/2018



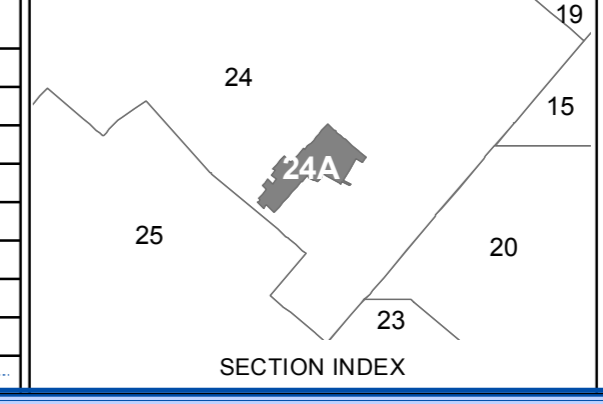
**SULLIVAN COUNTY TAX MAP DEPARTMENT**  
 FOR TAX PURPOSES ONLY  
 NOT TO BE USED FOR CONVEYANCE  
 LEGEND APPLIES ONLY TO THE UNSHADED PORTION OF THE MAP  
 North American Datum 1983, New York East

**Sullivan COUNTY CATSKILLS**  
 Mountains of Opportunity  
 Office of Real Property Services  
 Sullivan County Government Center  
 100 North St. Monticello, NY 12701  
 Phone: (845) 897-2221

REVISION TABLE			
DATE	CHANGES	DATE	CHANGES

SPECIAL DISTRICTS			
TYPE	SYMBOL	NAME	ARLM NO.
SCHOOL	SCH	ELDRED	483401
FIRE	FD	LAWA	FD111

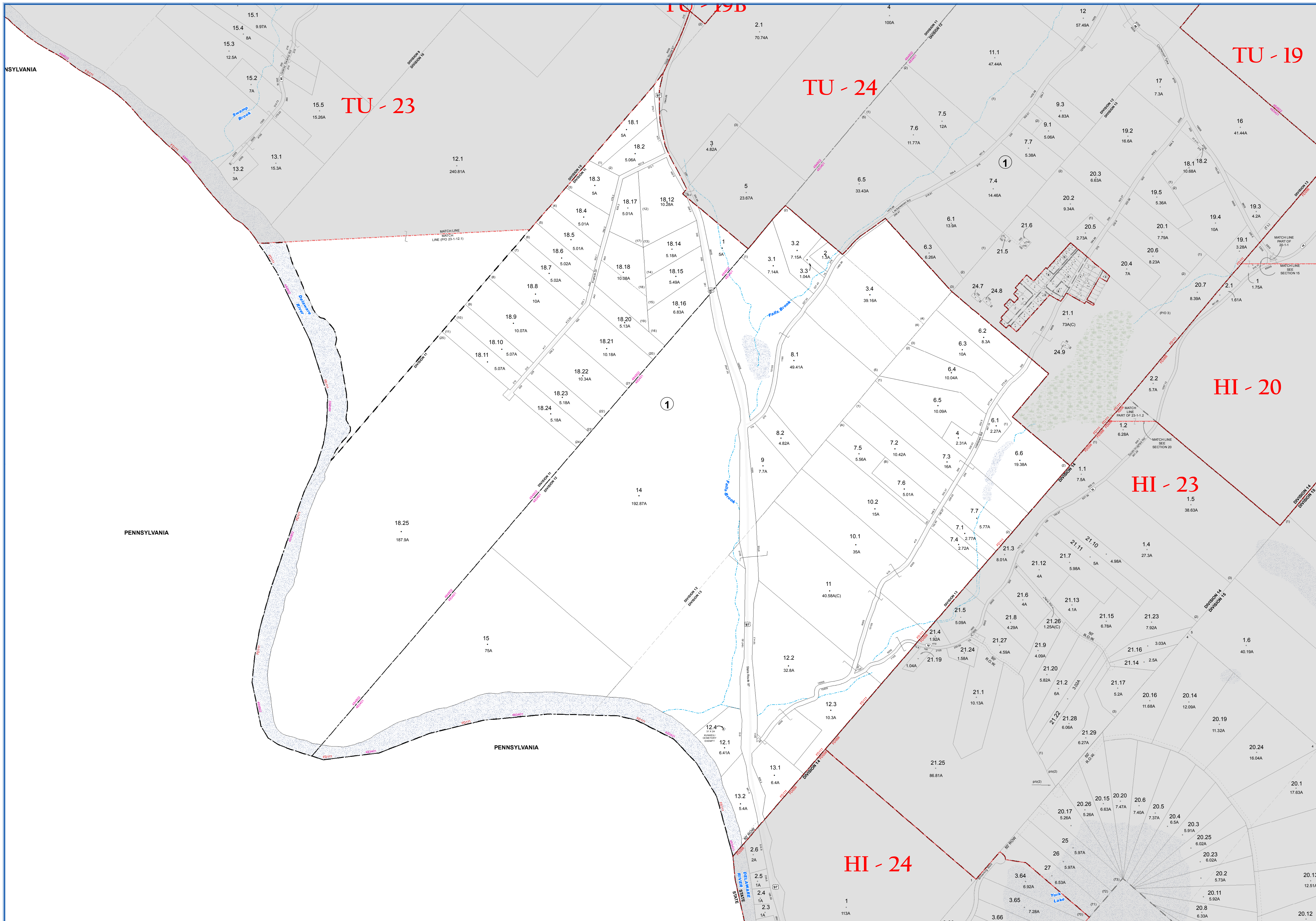
LEGEND	
STATE OR COUNTY LINE	TAX MAP BLOCK NO. (4)
CITY/TOWN OR VILLAGE LINE	FILED PLAN LOT NO. (9)
BLOCK LIMIT	FILED PLAN BLOCK NO. (10)
SPECIAL DISTRICT LINE	TAX MAP LOT NO. (11)
EASEMENT LINE	AREA (From Deed) 13.6A
PROPERTY LINE	AREA (Calculated) 14.2(A-C)
FILED PLAN LOT LINE	DIMENSION (From Deed) 2.6
PATENT LINE	DIMENSION (Scribed) 079
MATCH LINE	STREAM



**TOWN OF TUSTEN**  
 SULLIVAN COUNTY, NEW YORK  
 North American datum 1983, State Plane New York East Feet

Photo No: 2-17-18-19 Date of Map: 5/6/1996  
 Date of Photo: 6/5/1994 Scale: 1" = 100'  
 Section No: 24A

Current to: 10/18/2018



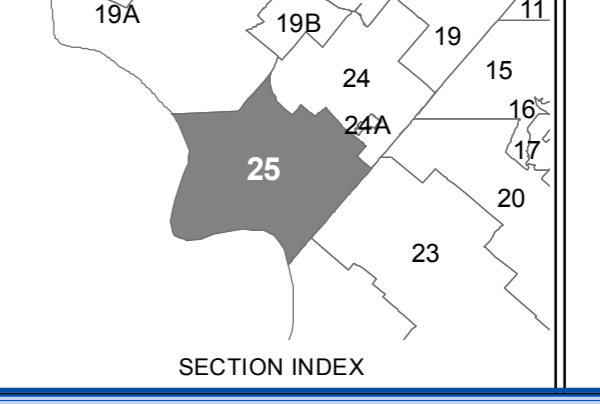
**SULLIVAN COUNTY TAX MAP DEPARTMENT**  
 FOR TAX PURPOSES ONLY  
 NOT TO BE USED FOR CONVEYANCE  
 LEGEND APPLIES ONLY TO THE UNSHADED PORTION OF THE MAP  
 North American Datum 1983, New York East



REVISION TABLE			
DATE	CHANGES	DATE	CHANGES
4/12/2016	Combo 25-1-18-13 with 18-12		
3/1/2018	Resurrected 25-1-18-20 out of 25-1-14		

SPECIAL DISTRICTS			
TYPE	SYMBOL	NAME	ARLM NO.
SCHOOL	SCH	ELDRED	483401
FIRE	FD	LAWA	FD011
SCHOOL	SCH	SULLIVAN WEST CENT. SCH. DIST.	484692
FIRE	FD	TWN. HIGHLAND	FD055

LEGEND	
STATE OR COUNTY LINE	TAX MAP BLOCK NO.
CITY TOWN OR VILLAGE LINE	FILED PLAN LOT NO.
BLOCK/LOT	FILED PLAN BLOCK NO.
SPECIAL DISTRICT LINE	TAX MAP LOT NO.
EASEMENT LINE	AREA (From Deed)
PROPERTY LINE	AREA (Calculated)
FILED PLAN LOT LINE	DIMENSION (From Deed)
PATENT LINE	DIMENSION (Scared)
MATCHLINE	STREAM



TAX MAP  
**TOWN OF TUSTEN**  
 SULLIVAN COUNTY, NEW YORK  
 North American datum 1983, State Plane New York East Feet  
 Photo No: 3383738 Date of Map: 5/6/1996  
 Date of Photo: 6/5/1994 Scale: 1" = 400'  
 Section No: 25  
 Current to: 10/18/2018